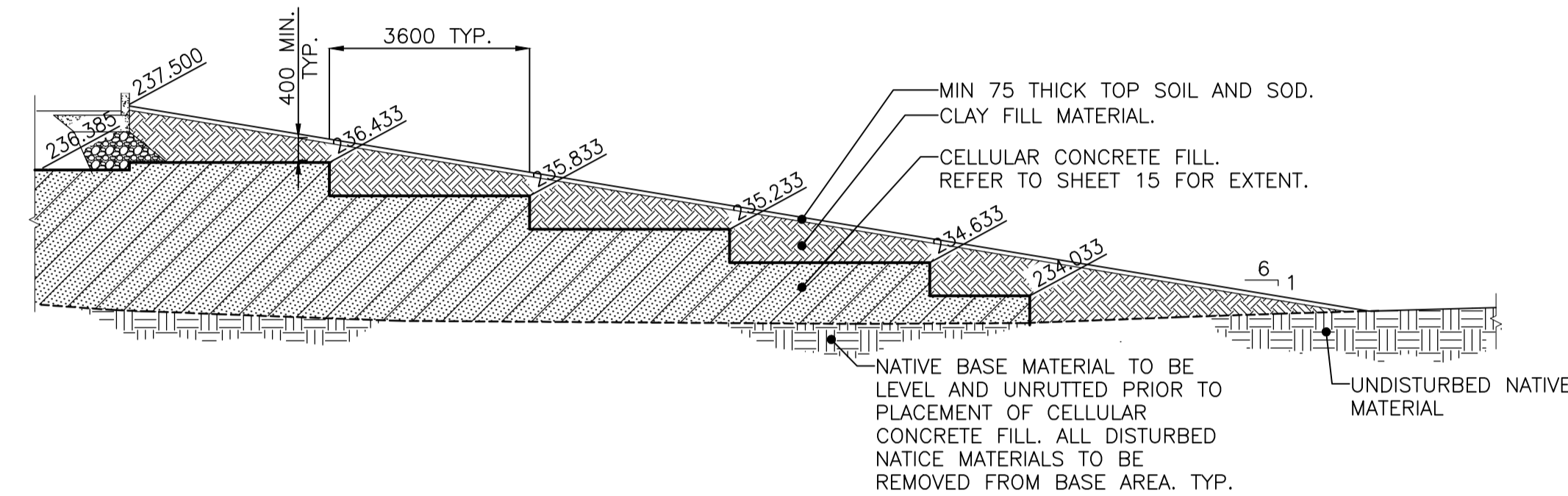
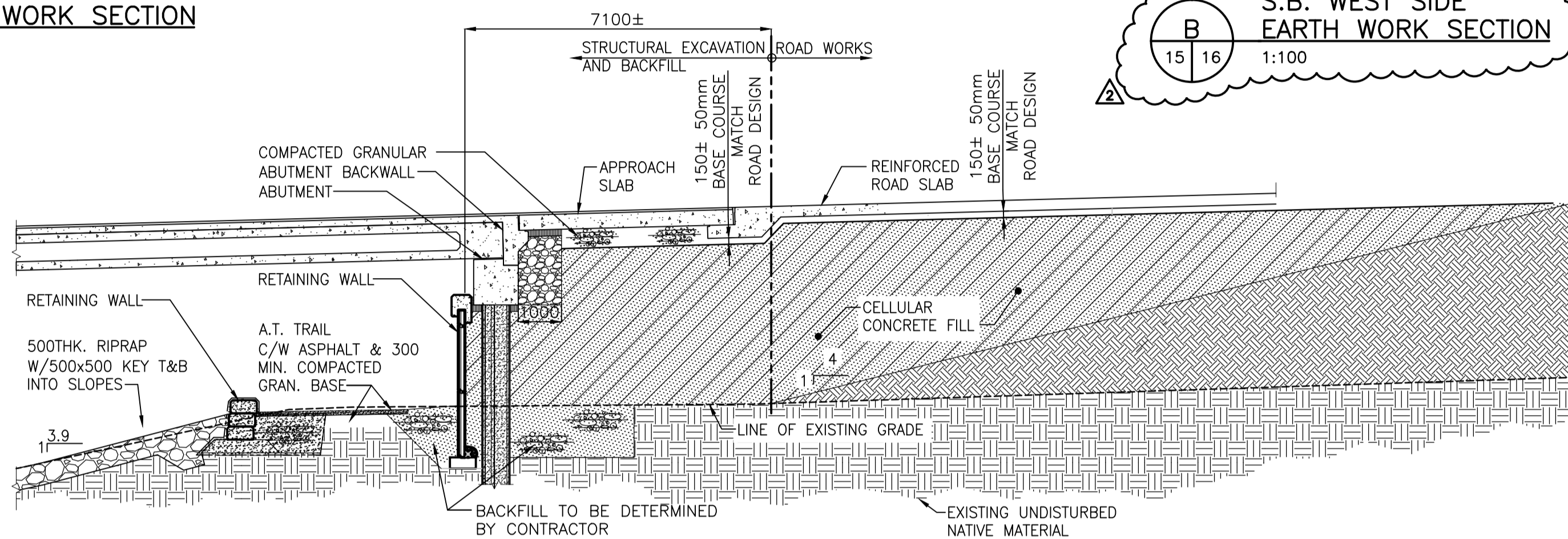


A S.B. WEST SIDE EARTH WORK SECTION
15 16 1:100

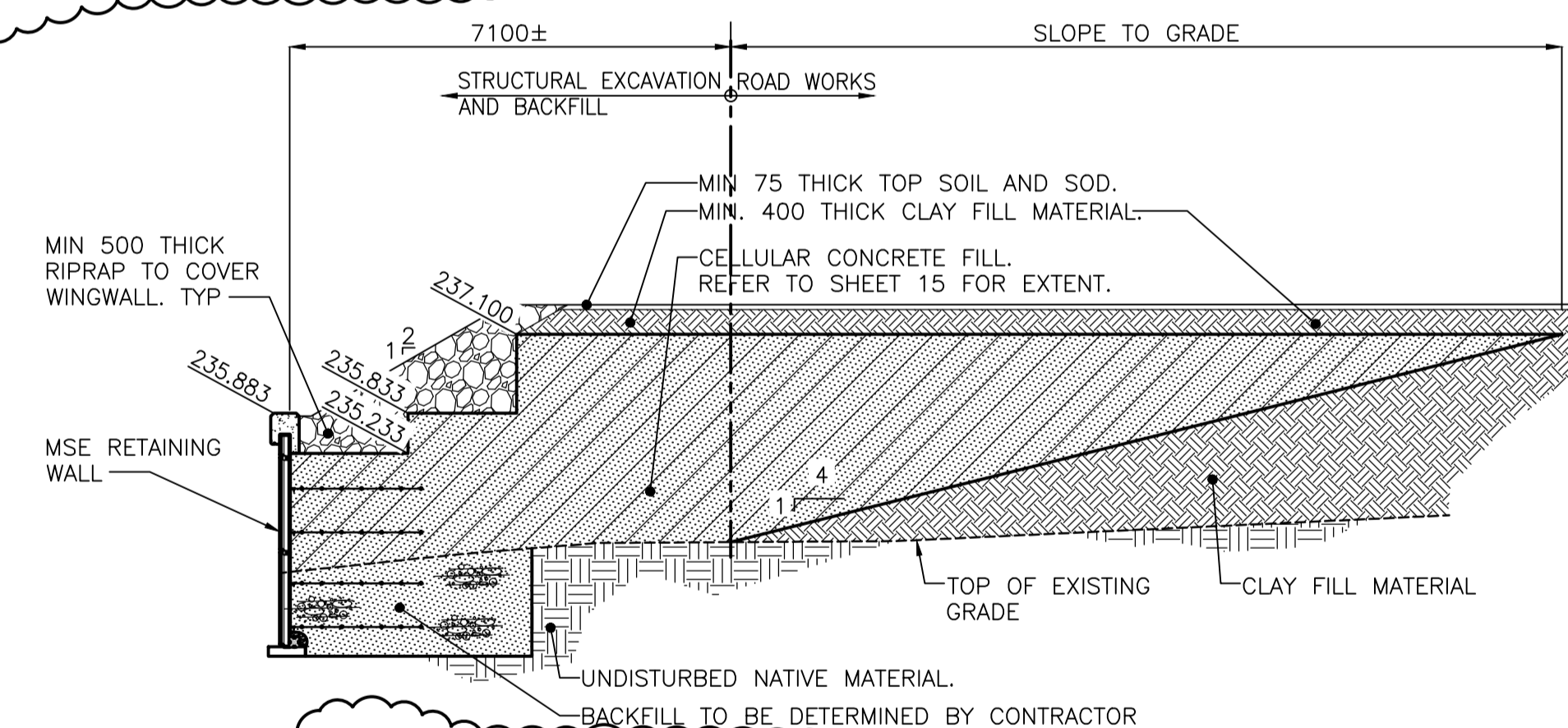
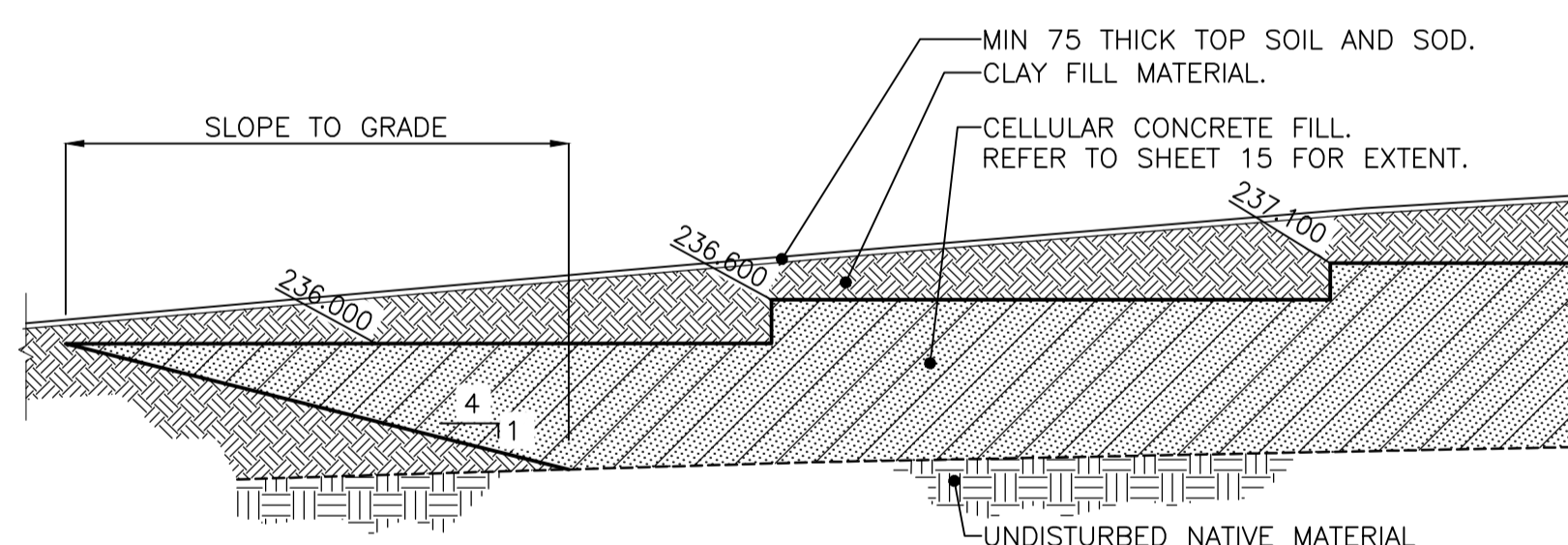
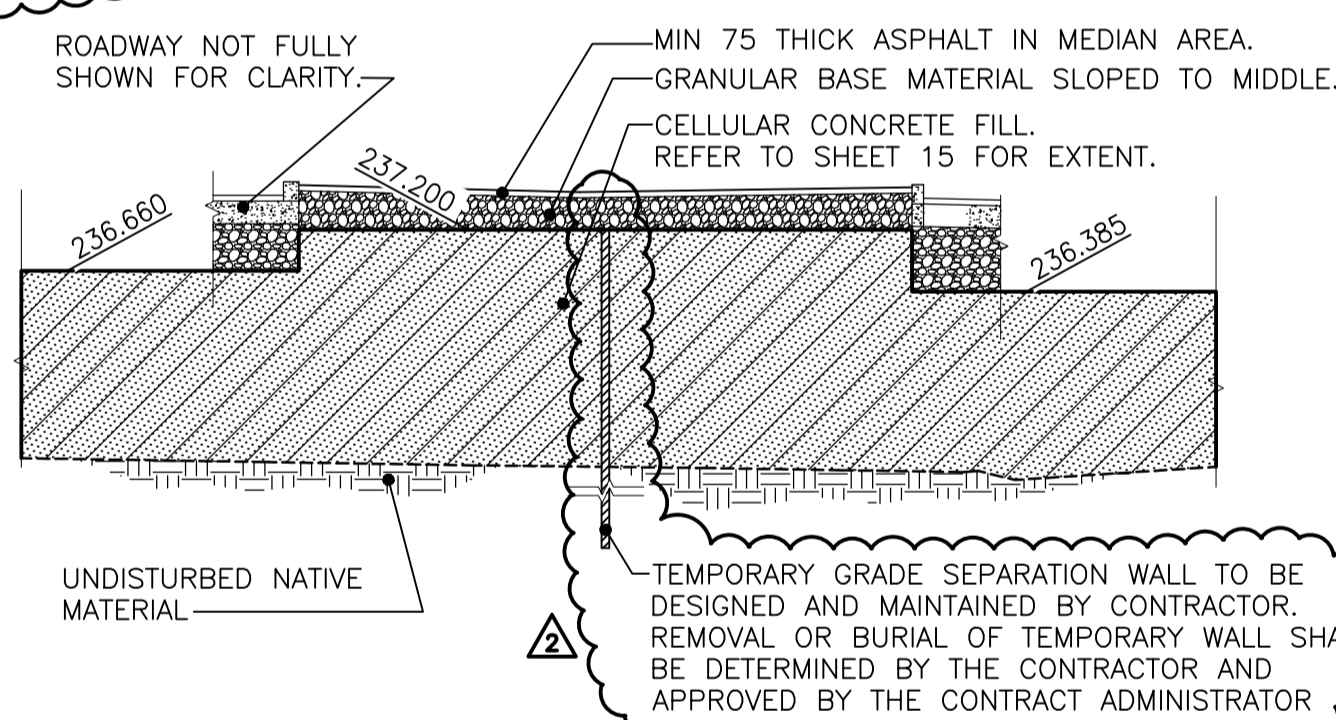
B S.B. WEST SIDE EARTH WORK SECTION
15 16 1:100

C N.B. WEST SIDE EARTH WORK SECTION
15 16 1:100



D N.B. WEST SIDE EARTH WORK SECTION
15 16 1:100

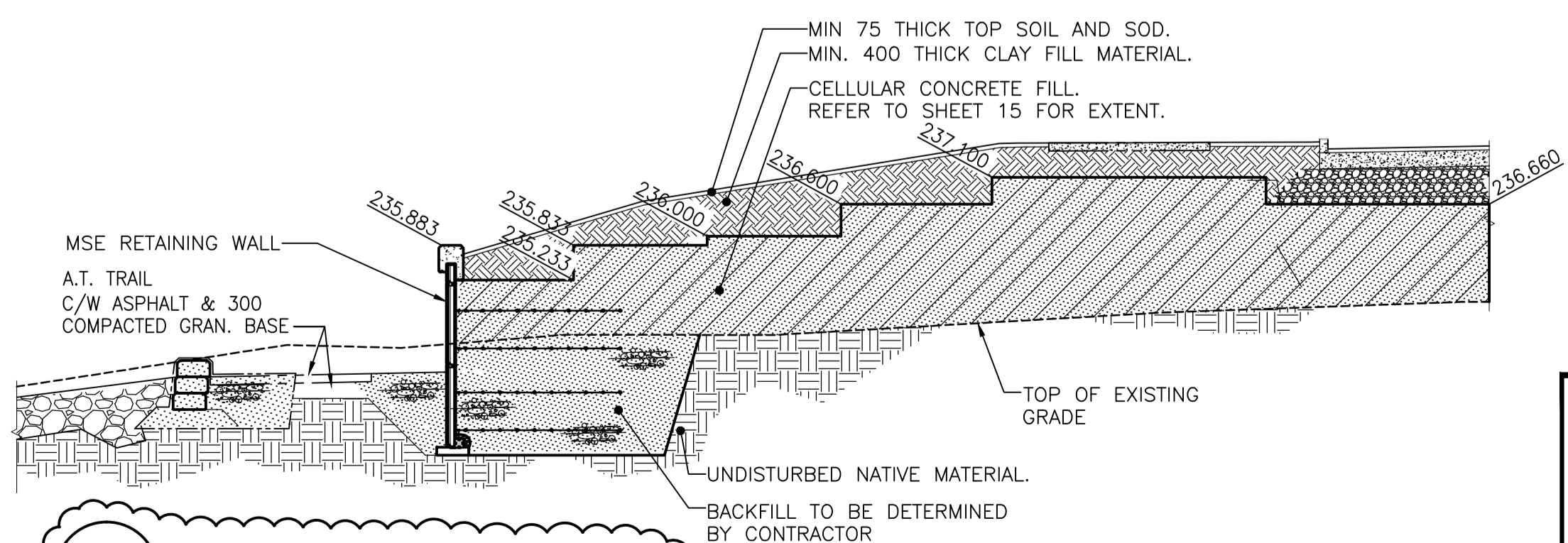
E SLOPE CONSTRUCTION DETAIL
57 58 1:100



F SLOPE CONSTRUCTION DETAIL
57 58 1:100 NOTE: SECTION IS CUT ON A SKEW AND CANNOT BE SCALED TO DEFINE AREA. REFER TO PLAN ON SHEET 15

G SLOPE CONSTRUCTION DETAIL
57 58 1:100 NOTE: SECTION IS CUT ON A SKEW AND CANNOT BE SCALED TO DEFINE AREA. REFER TO PLAN ON SHEET 15

H SLOPE CONSTRUCTION DETAIL
57 58 1:100 NOTE: SECTION IS CUT ON A SKEW AND CANNOT BE SCALED TO DEFINE AREA. REFER TO PLAN ON SHEET 15



J SLOPE CONSTRUCTION DETAIL
57 58 1:100 NOTE: SECTION IS CUT ON A SKEW AND CANNOT BE SCALED TO DEFINE AREA. REFER TO PLAN ON SHEET 15

APEGM
Certificate of Authorization
Stantec Consulting Ltd.
No. 1301 Date: _____

METRIC
WHOLE NUMBERS INDICATE MILLIMETRES
DECIMALIZED NUMBERS INDICATE METRES

LOCATION APPROVED UNDERGROUND STRUCTURES		B.M. 83R592 ELEV. 236.590 m
SUPV. U/G STRUCTURES COMMITTEE	DATE	
NOTE: LOCATION OF UNDERGROUND STRUCTURES AS SHOWN ARE BASED ON THE BEST INFORMATION AVAILABLE BUT NO GUARANTEE IS GIVEN THAT ALL EXISTING UTILITIES ARE SHOWN OR THAT THE GIVEN LOCATIONS ARE EXACT. CONFIRMATION OF EXISTENCE AND EXACT LOCATION OF ALL SERVICES MUST BE OBTAINED FROM THE INDIVIDUAL UTILITIES BEFORE PROCEEDING WITH CONSTRUCTION.		
NO.	REVISIONS	DATE BY
2	REVISED PER ADDENDUM No.2	12.01.31 K.S.A.
1	REVISED PER ADDENDUM No.1	12.01.18 K.S.A.
0	ISSUED FOR TENDER	11.12.15 K.S.A.

Stantec Consulting Ltd.		ENGINEER'S SEAL
100-1355 Taylor Ave., Winnipeg, Manitoba Tel 204-928-8840 Fax 204-284-4795		
DESIGNED BY	K.S.A.	CHECKED BY
DRAWN BY	V.J.F.	APPROVED BY
HOR. SCALE: AS SHOWN		RELEASED FOR CONSTRUCTION:
VERTICAL:		
DATE	DEC. 15, 2011	DATE

THE CITY OF WINNIPEG PUBLIC WORKS DEPARTMENT ENGINEERING DIVISION		CONSULTANT DRAWING NO. S-108
STURGEON ROAD BRIDGE REPLACEMENT PORTAGE AVENUE TO HALLONQUIST DRIVE GENERAL EXCAVATION, BACKFILL & RIPRAP SECTIONS		
SHEET	16	OF
CAD FILE DRAWING NUMBER	31590s-107-767.dwg	
CITY DRAWING NUMBER	B120-12-016	

V:\1137\active\11371590\drawing\403_000\00\sheet_files\bridge\31590s-108-767.dwg
Date: 2012 Jan 31 3:35pm Login: Friesen, Vince