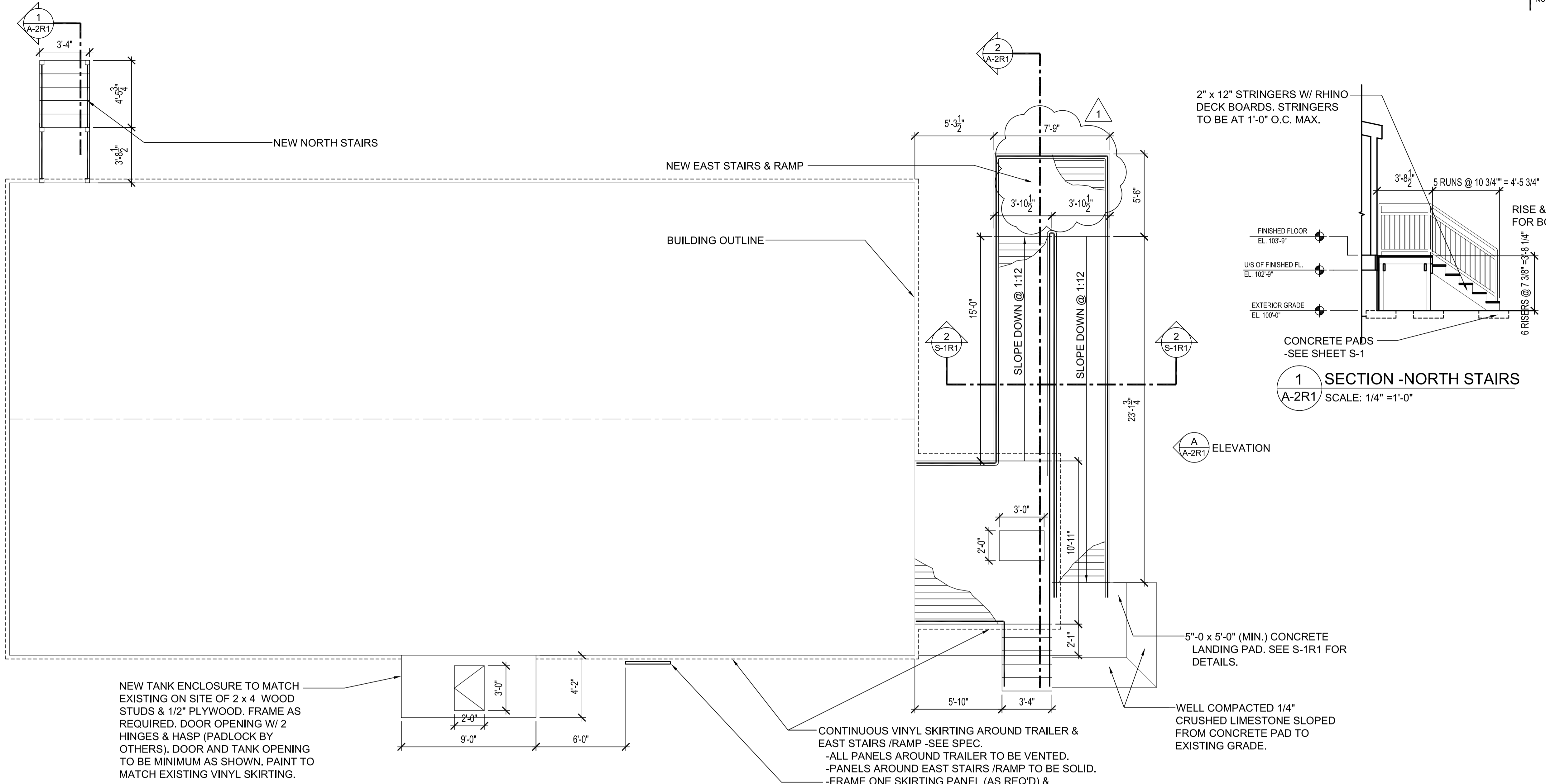


File Name 20030671/A2R1.dwg Date 2004.06.29 Description Plan View, Sections & Details Project No. 2003-067 Address 341 Cadboro Rd.

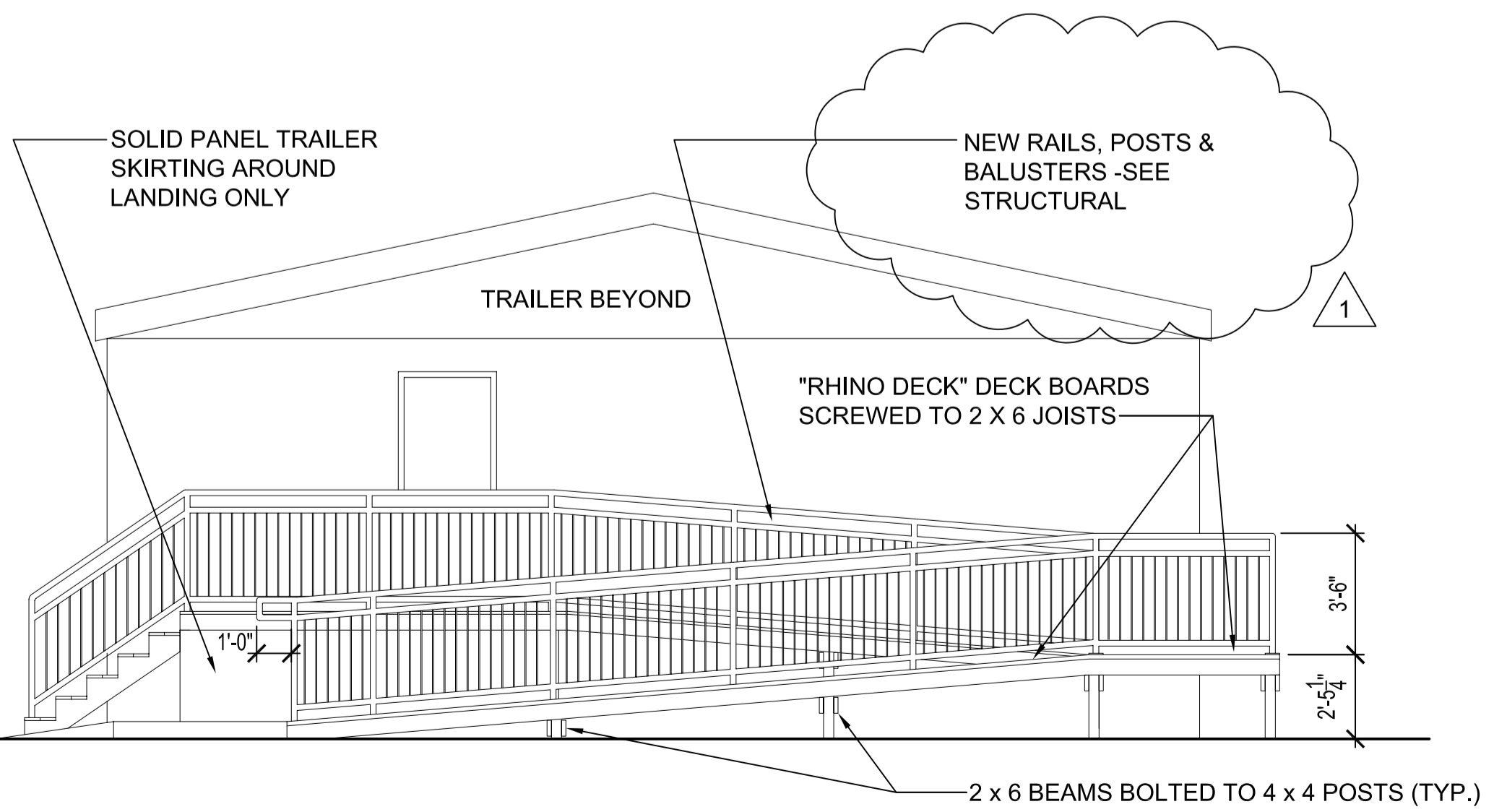
NOTES :



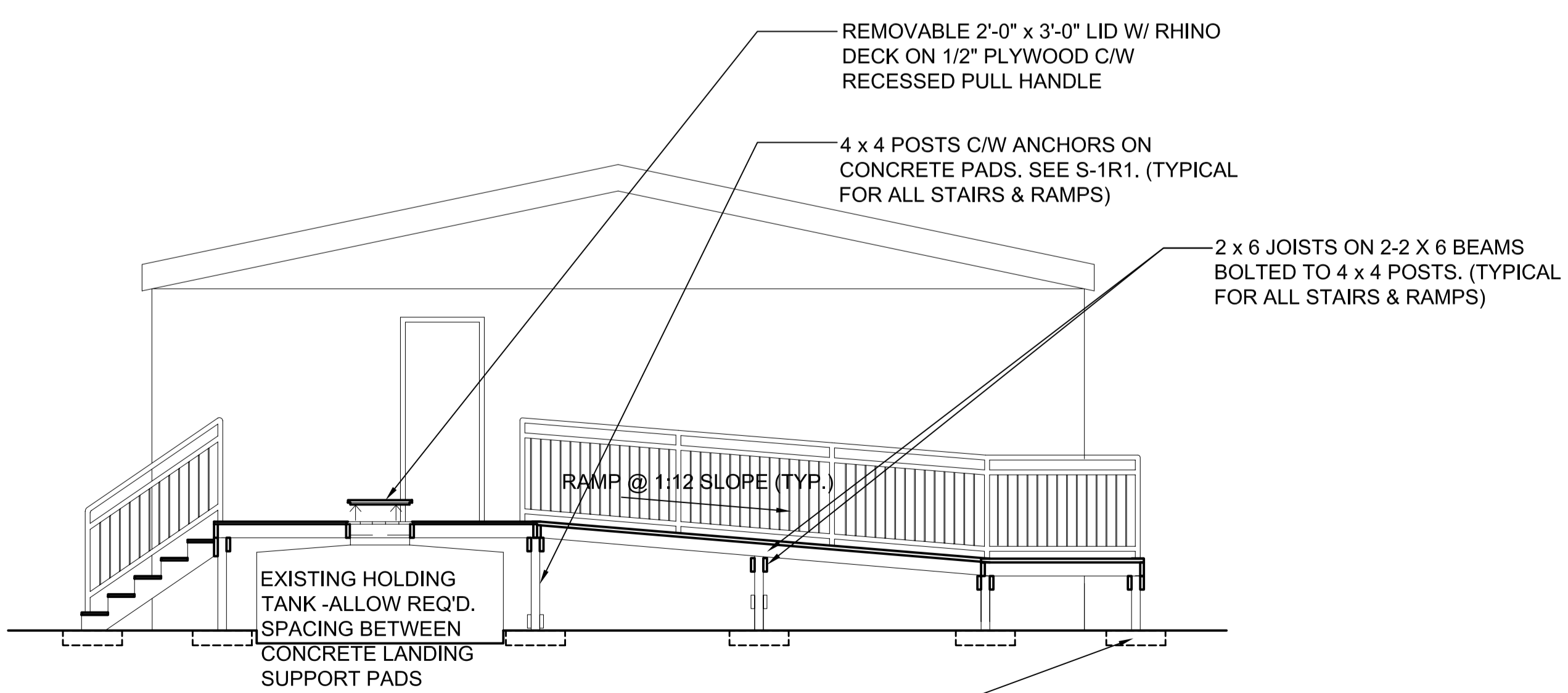
PLAN VIEW -RENOVATION  
SCALE: 1/4" =1'-0"

1 POSTS & BALUSTERS, RAMP DIMENSIONS

NO.	REVISION/DESCRIPTION	BY	DATE



ELEVATION "A" -NEW STAIRS & RAMP  
SCALE: 1/4" =1'-0"



2 SECTION -EAST STAIR & RAMP A-2R1 SCALE: 1/4" =1'-0"

DRAWN BY	CHECKED BY	APPROVED
MMK		

CITY OF WINNIPEG  
PLANNING, PROPERTY & DEVELOPMENT DEPARTMENT  
CIVIC ACCOMMODATIONS DIVISION  
300 - 65 GARRY ST. R3C 4K4

PROJECT  
Wpg. Police Services -Bridgewater Park Foundation Upgrading  
341 CADBORO ROAD -Police Firing Range

SHEET TITLE  
Plan View Sections & Elevations

SCALE	PROJECT NO.	SHEET NO.
Noted	2003-067	A-2R1

DRAWING SHEET SIZE: A1 (594mm x 841mm) PLOT 1:1