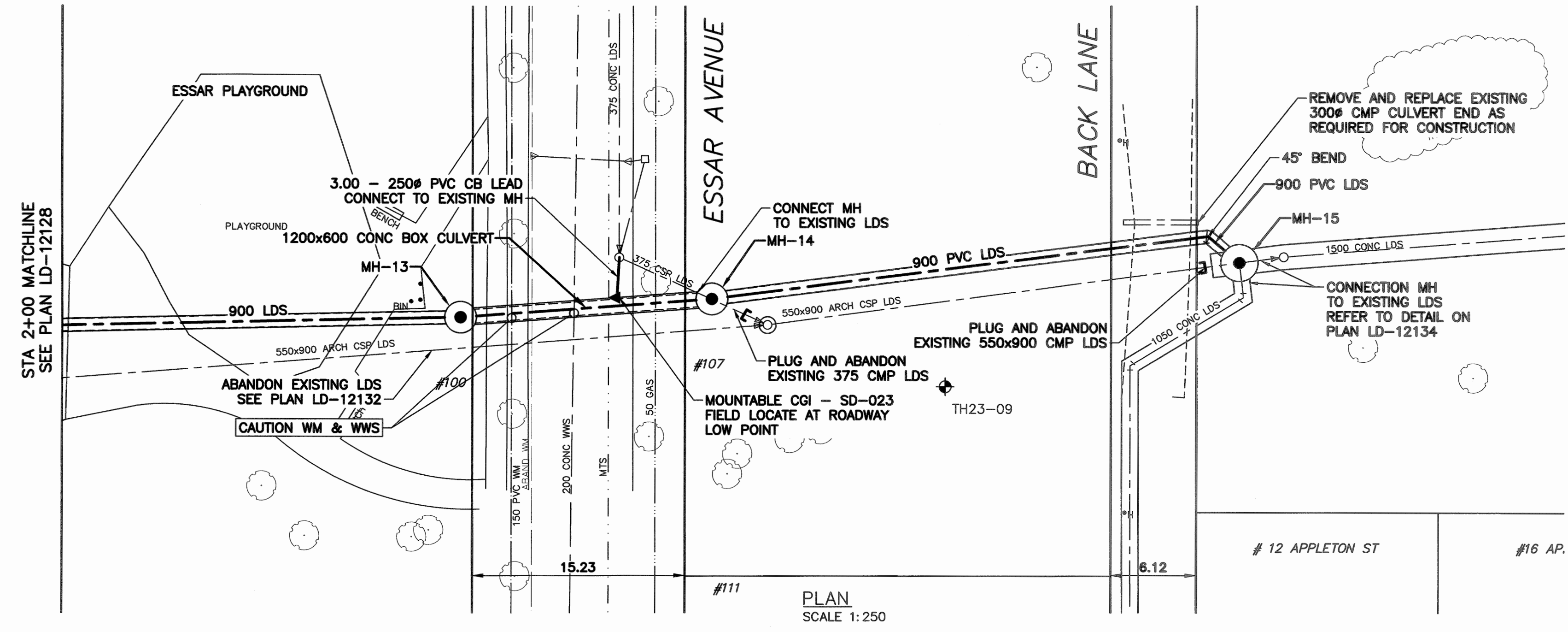
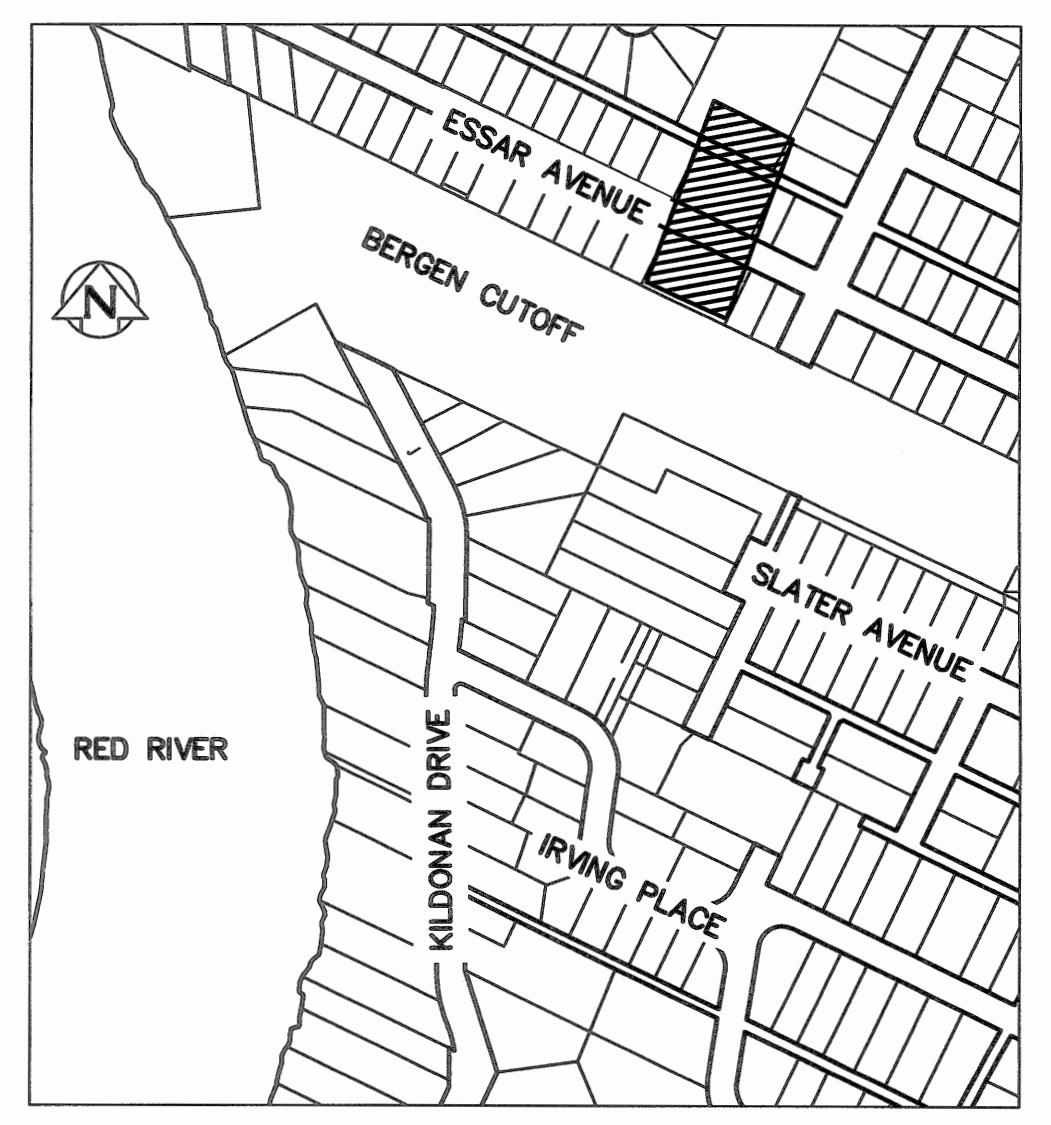


| | |
|--|------------------|
| | ASPHALT/CONCRETE |
| | ORGANICS |
| | CLAY FILL |
| | CLAY |
| | SILT |
| | SAND WITH GRAVEL |

NOTE: CHAINAGES SHOWN ARE PERPENDICULAR TO BERGEN CUTOFF

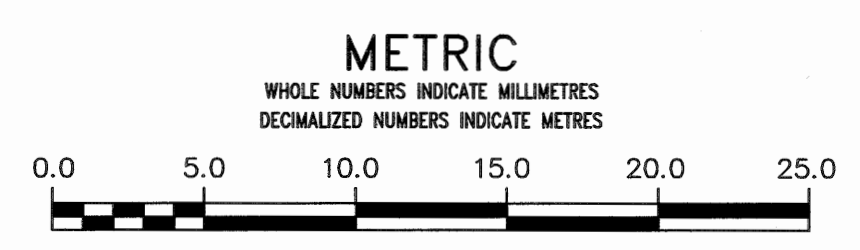


NOTES:
1. REFER TO PLAN LD-12135 FOR ESSAR PLAYGROUND FENCING REQUIREMENTS.



ISSUED FOR TENDER
NOT TO BE USED FOR CONSTRUCTION

FOR INDEX PAGE SEE DWG LD-12121



ENGINEERS GEOSCIENTISTS MANITOBA
Certificate of Authorization
KGS Group
No. 245

PROPERTY LIMITS DELINEATION
DELINEATION OF PROPERTY LIMITS AS SHOWN ON THIS DWG DOES NOT REPRESENT A "LEGAL SURVEY". KGS GROUP MAKES NO REPRESENTATION OR WARRANTY AS TO THE ACCURACY OF PROPERTY LIMITS DELINEATED ON THIS DWG, NOR ON THE DIMENSIONAL ACCURACY OF DWG FEATURES RELATIVE TO THOSE PROPERTY LIMITS.

LOCATION APPROVED UNDERGROUND STRUCTURES
SUPV. U/G STRUCTURES COMMITTEE DATE
NOTE:
LOCATION OF UNDERGROUND STRUCTURES AS SHOWN ARE BASED ON THE BEST INFORMATION AVAILABLE BUT NO GUARANTEE IS GIVEN THAT ALL EXISTING UTILITIES ARE SHOWN OR THAT THE GIVEN LOCATIONS ARE EXACT. CONFIRMATION OF EXISTENCE AND EXACT LOCATION OF ALL SERVICES MUST BE OBTAINED FROM THE INDIVIDUAL UTILITIES BEFORE PROCEEDING WITH CONSTRUCTION.

| B.M. ELEV. | NO. | ISSUED FOR TENDER | DATE | BY |
|------------|-----|-------------------|------------|----|
| | A | ISSUED FOR TENDER | 2023 05 10 | JS |
| | | REVISIONS | DATE | BY |

| | | | | | |
|------------------|--|-------------|------------------|---------------|-----|
| KGS GROUP | | DESIGNED BY | GH | CHECKED BY | TUE |
| | | DRAWN BY | GH | APPROVED BY | RBO |
| | | SCALE: | HORIZONTAL 1:250 | VERTICAL 1:50 | |
| | | DATE | 2023 05 10 | DATE | |

ENGINEER'S SEAL
HEINRICHS
AGT.
Member
No. 38162
REGISTERED PROFESSIONAL ENGINEER
CONSULTANT DRAWING NUMBER
22-0107-024_C09

THE CITY OF WINNIPEG
WATER AND WASTE DEPARTMENT
ENGINEERING DIVISION
McLEOD CREEK DRAINAGE IMPROVEMENTS
McLEOD CREEK
STA 2+00 TO STA 3+00
SHEET 10 OF 16
CITY DRAWING NUMBER
LD-12129