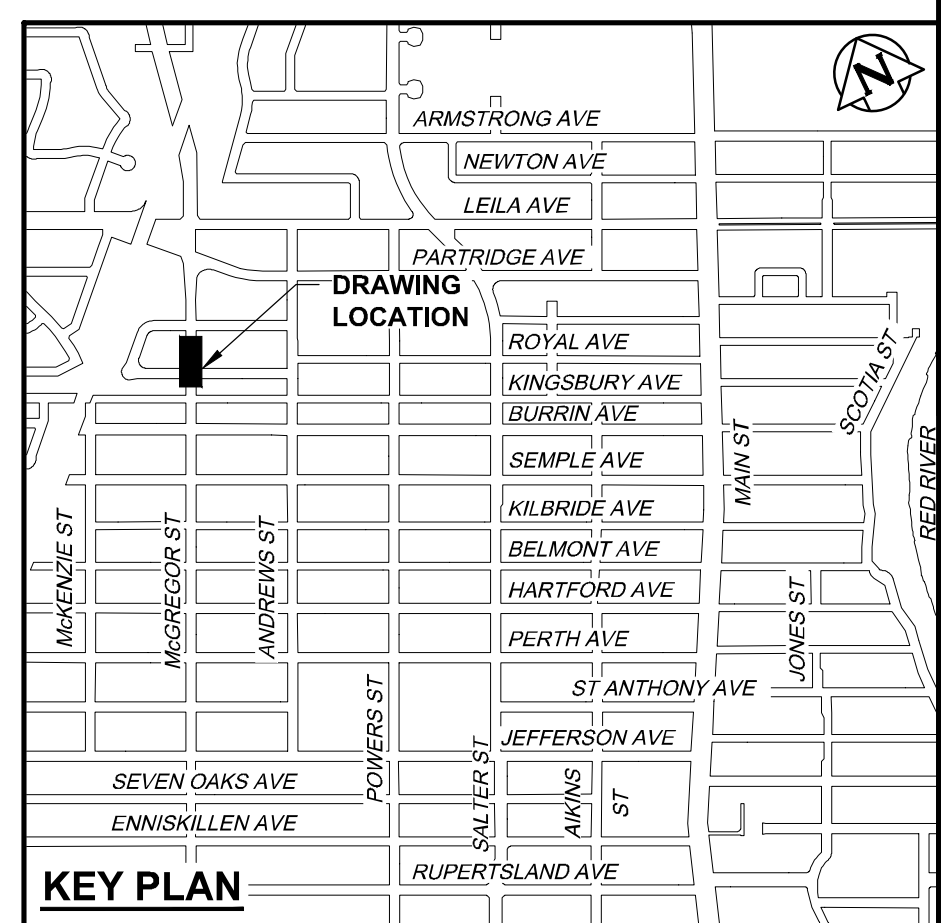
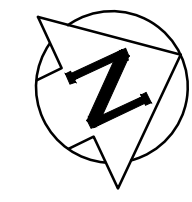
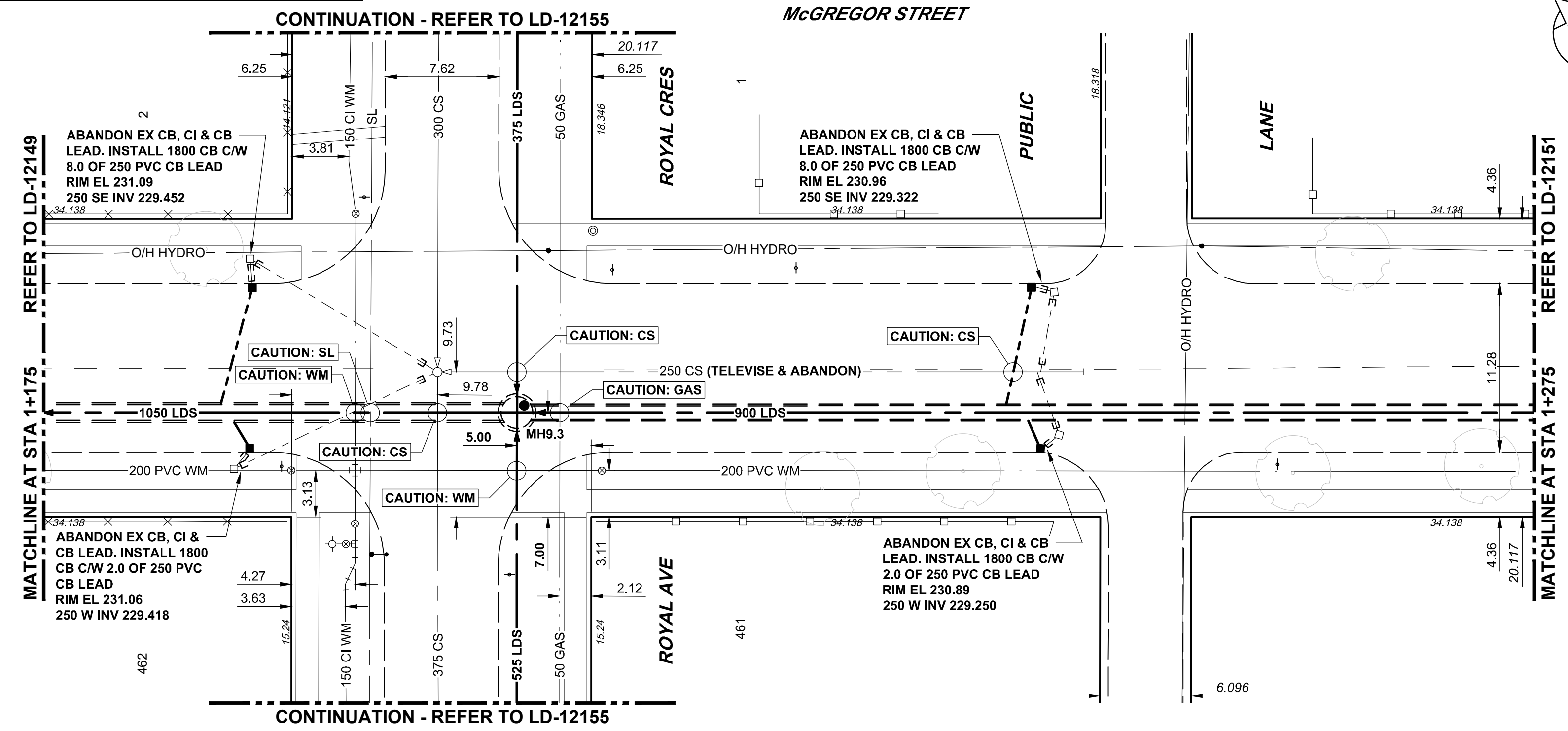
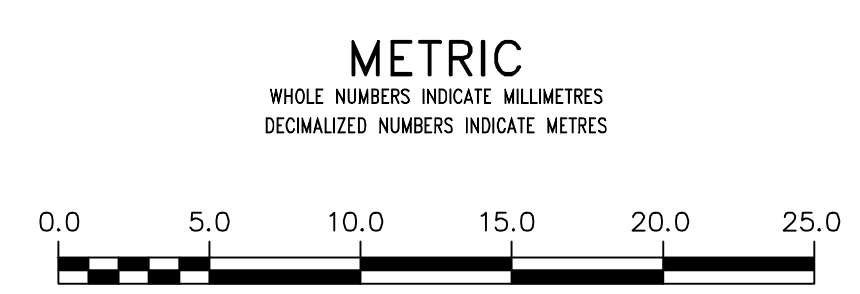


NOTE: CHAINAGES SHOWN ARE ALONG E. P.L. OF MCGREGOR STREET
STA. 1+000.000 = N.P.L. SEMPLE AVENUE



**ENGINEERS
GEOSCIENTISTS
MANITOBA**
Certificate of Authorization
AECOM Canada Ltd.
No. 4671 Date: 23/09/20



WARNING
IF POWER EQUIPMENT OR EXPLOSIVES ARE TO BE USED FOR EXCAVATION ON THIS PROJECT THE CONTRACTOR MUST:
1) NOTIFY THE GAS COMPANY OF THE PROPOSED LOCATION OF EXCAVATION.
2) TAKE PRECAUTION TO AVOID DAMAGE TO GAS COMPANY INSTALLATIONS.
SEE PROVINCIAL REGULATION 210/72 FOR DETAILS

LOCATION APPROVED
UNDERGROUND STRUCTURES
SUPV. U/G STRUCTURES COMMITTEE DATE
NOTE:
LOCATION OF UNDERGROUND STRUCTURES AS SHOWN ARE BASED ON THE BEST INFORMATION AVAILABLE BUT NO GUARANTEE IS GIVEN THAT ALL EXISTING UTILITIES ARE SHOWN OR THAT THE GIVEN LOCATIONS ARE EXACT. CONFIRMATION OF EXISTENCE AND EXACT LOCATION OF ALL SERVICES MUST BE OBTAINED FROM THE INDIVIDUAL UTILITIES BEFORE PROCEEDING WITH CONSTRUCTION.

B.M. ELEV.		CONSTRUCTION COMPLETION DATE: YYYY MM DD	
NO.	ISSUED FOR TENDER	DATE	BY
0	ISSUED FOR TENDER	23/09/20	ADL
	REVISIONS		

AECOM

DESIGNED BY	JAT	CHECKED BY	MPG
DRAWN BY	ADL	APPROVED BY	KWF
SCALE:		RELEASED FOR CONSTRUCTION	S Cournoyer
HORIZONTAL	1:250	DATE	23 09 20
VERTICAL	1:50		
DATE	2023 09 21		

ENGINEER'S SEAL
ORIGINAL SIGNED
BY J.A. THOMPSON
23/09/20
CONSULTANT DRAWING NUMBER
C-1003

THE CITY OF WINNIPEG
WATER AND WASTE DEPARTMENT
ENGINEERING DIVISION
JEFFERSON EAST COMBINED SEWER RELIEF
CONTRACT 9
McGREGOR STREET
15m NORTH OF KINGSBURY AVENUE
TO 10m SOUTH OF FORREST AVENUE

SHEET 5 OF 14
CITY DRAWING NUMBER
LD-12150