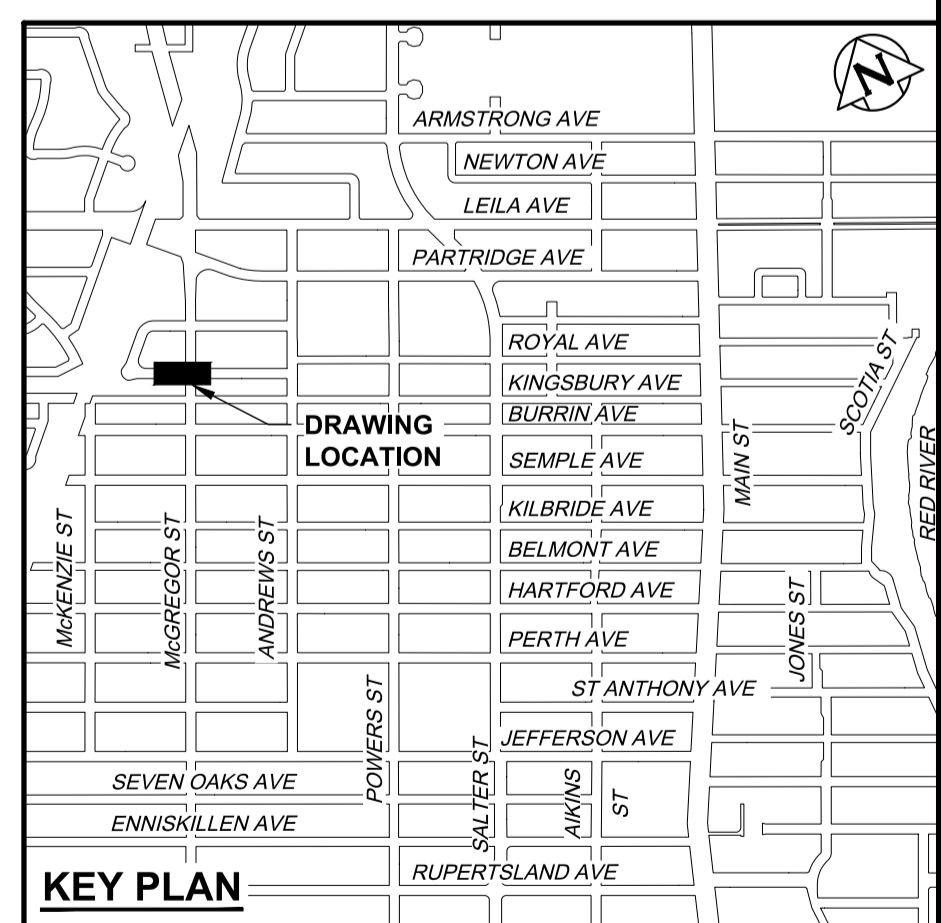
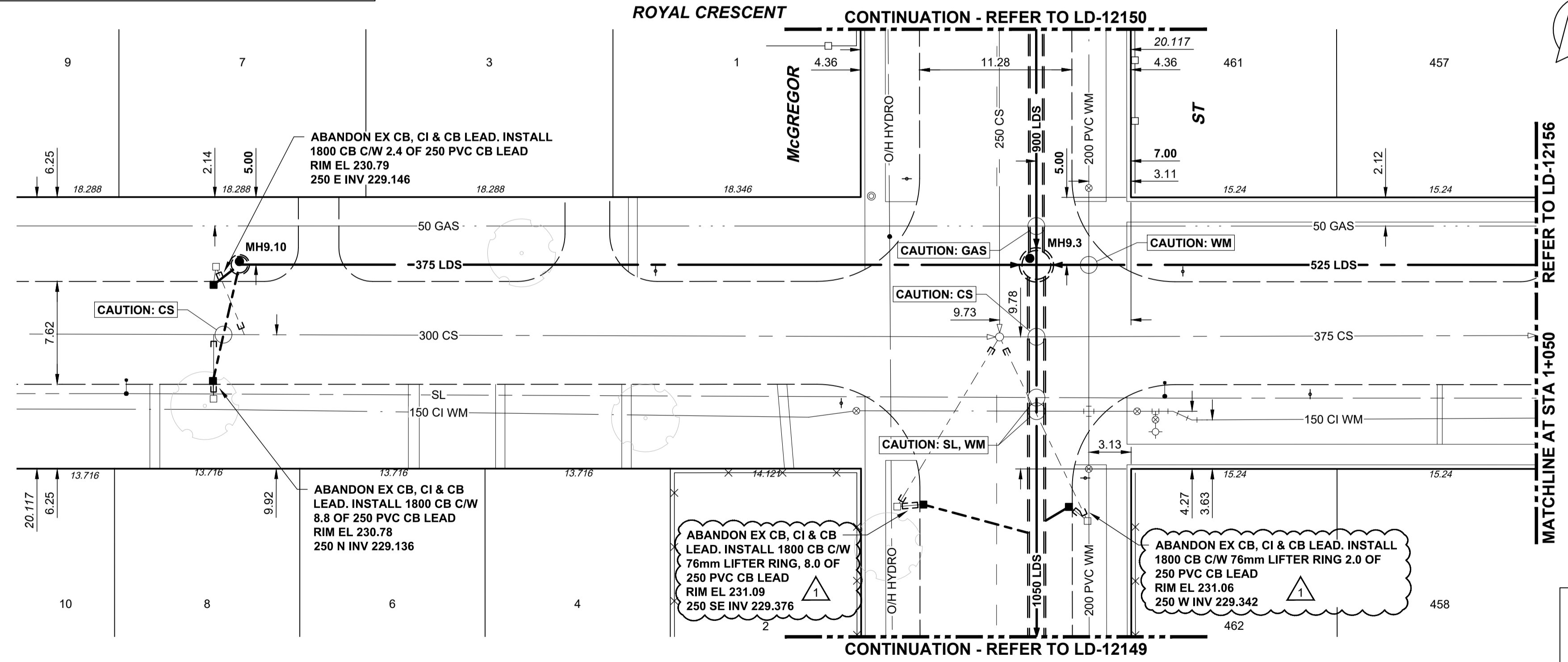
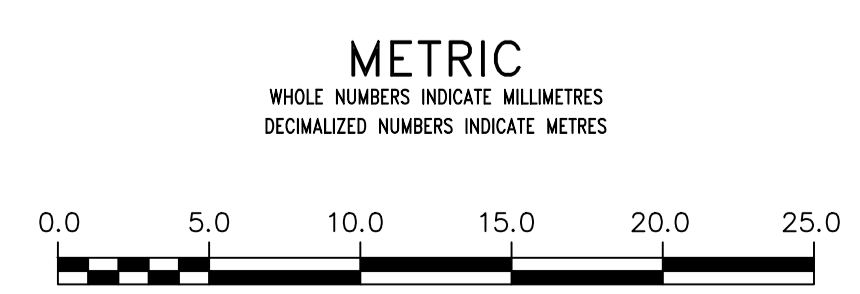


NOTE: CHAINAGES SHOWN ARE ALONG S. P. OF ROYAL CRESCENT/AVENUE
STA. 1+000.000 = W P. MCGREGOR STREET



**ENGINEERS
GEOSCIENTISTS
MANITOBA**
Certificate of Authorization
AECOM Canada Ltd.
No. 4671 Date: 23/09/20



WARNING
IF POWER EQUIPMENT OR EXPLOSIVES ARE TO BE USED FOR EXCAVATION ON THIS PROJECT THE CONTRACTOR MUST:
1) NOTIFY THE GAS COMPANY OF THE PROPOSED LOCATION OF EXCAVATION.
2) TAKE PRECAUTION TO AVOID DAMAGE TO GAS COMPANY INSTALLATIONS.
SEE PROVINCIAL REGULATION 210/72 FOR DETAILS

LOCATION APPROVED
UNDERGROUND STRUCTURES
SUPV. U/G STRUCTURES COMMITTEE DATE
NOTE:
LOCATION OF UNDERGROUND STRUCTURES AS SHOWN ARE BASED ON THE BEST INFORMATION AVAILABLE BUT NO GUARANTEE IS GIVEN THAT ALL EXISTING UTILITIES ARE SHOWN OR THAT THE GIVEN LOCATIONS ARE EXACT. CONFIRMATION OF EXISTENCE AND EXACT LOCATION OF ALL SERVICES MUST BE OBTAINED FROM THE INDIVIDUAL UTILITIES BEFORE PROCEEDING WITH CONSTRUCTION.

B.M. ELEV.		CONSTRUCTION COMPLETION DATE: YYYY MM DD	
NO.	REVISIONS	DATE	BY
1	ISSUED FOR ADDENDUM 2	23/10/11	ADL
0	ISSUED FOR TENDER	23/09/20	ADL

AECOM

DESIGNED BY	JAT	CHECKED BY	MPG
DRAWN BY	ADL	APPROVED BY	KWF
SCALE:	HORIZONTAL 1:250 VERTICAL 1:50		
DATE	2023 10 11	RELEASED FOR CONSTRUCTION	S Cournoyer
PLOT DATE:	2023 10 11	DATE	23 09 20

ENGINEER'S SEAL
ORIGINAL SIGNED BY J.A. THOMPSON
23/09/20
CONSULTANT DRAWING NUMBER C-1008

THE CITY OF WINNIPEG
WATER AND WASTE DEPARTMENT
ENGINEERING DIVISION
JEFFERSON EAST COMBINED SEWER RELIEF
CONTRACT 9
ROYAL CRESCENT
60m WEST OF MCGREGOR STREET
TO 150m WEST OF ANDREWS STREET

SHEET 10 OF 14
CITY DRAWING NUMBER LD-12155