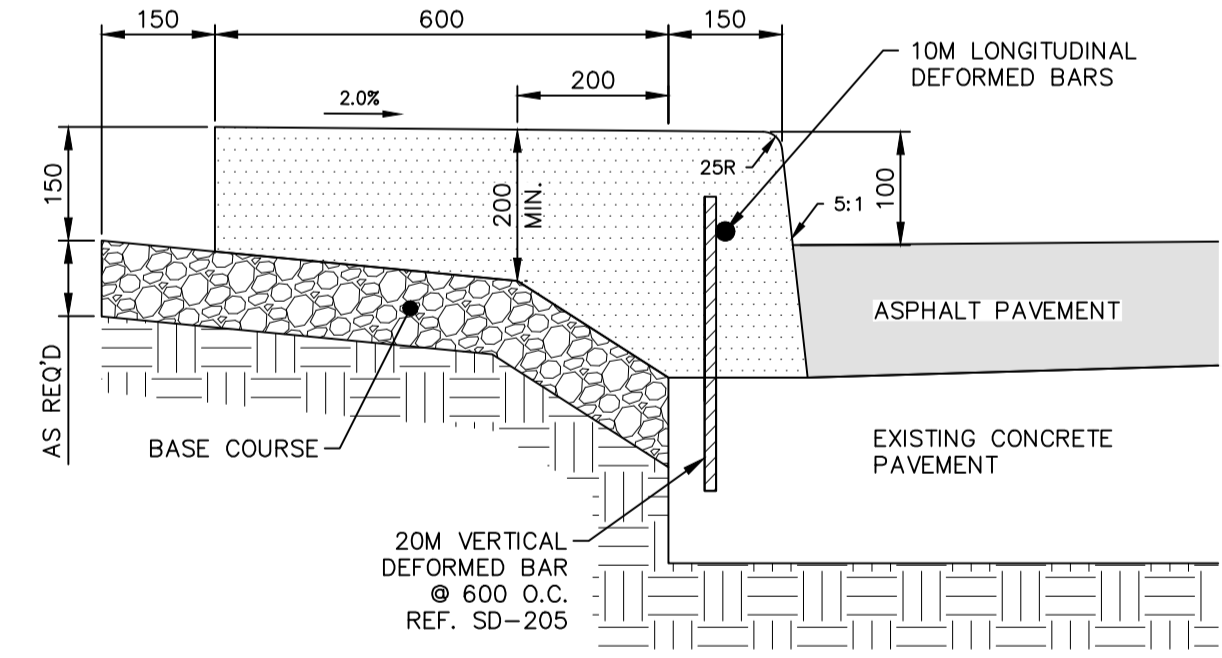
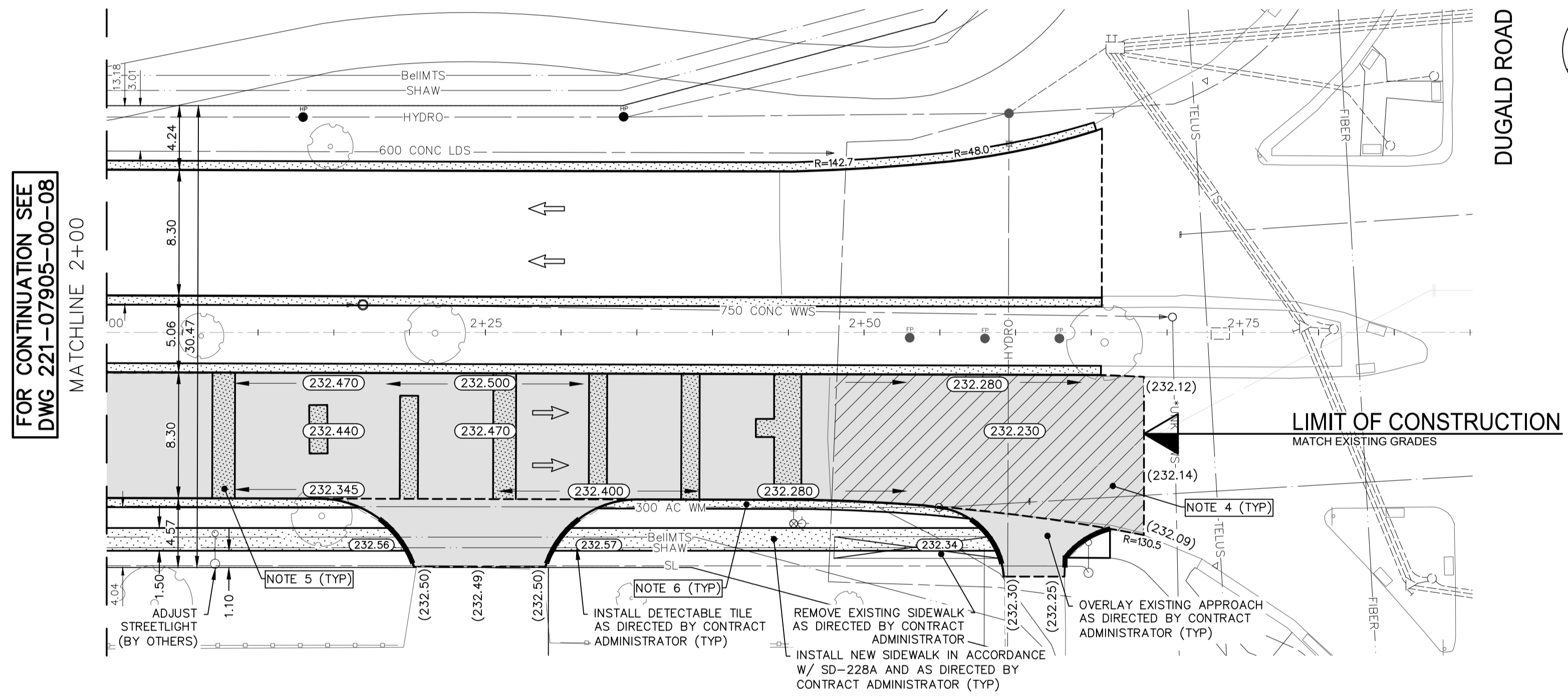
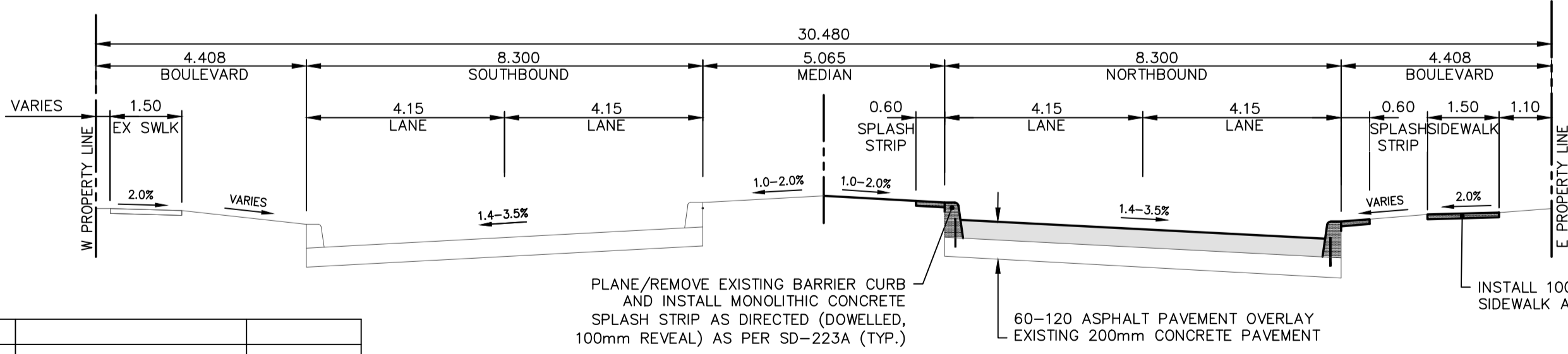


MAZENOD ROAD (NORTHBOUND)



DETAIL 'A' - MONOLITHIC CONCRETE SPLASH STRIP (SD-223A)
NTS

- NOTES:
- ALL WORK AND MATERIALS TO BE IN ACCORDANCE WITH THE LATEST REVISION OF THE CITY OF WINNIPEG STANDARD CONSTRUCTION SPECIFICATIONS.
 - CONTRACTOR TO CONFIRM THE LOCATION OF ALL UTILITIES/SERVICES IN THE FIELD PRIOR TO CONSTRUCTION.
 - ALL ROADWAY DIMENSIONS SHOWN ARE TO BACK OF CURB.
 - EXISTING ASPHALT TO BE PLANED AS SHOWN OR AS DIRECTED BY CONTRACT ADMINISTRATOR
 - 200mm FULL DEPTH JOINT AND SLAB PATCH RENEWALS SHOWN ARE A REPRESENTATION OF THE APPROXIMATE TENDER QUANTITIES FOR THE WORK; THE JOINT AND SLAB PATCHES WILL BE RENEWED AS DIRECTED BY THE CONTRACT ADMINISTRATOR.
 - PLANE/REMOVE EXISTING CURB AND INSTALL MONOLITHIC CONCRETE SPLASH STRIP (100mm REVEAL) AS PER SD-223A AND AS DIRECTED BY CONTRACT ADMINISTRATOR.
 - MODIFIED BARRIER CURB TO BE CONSTRUCTED AT ALL INTERSECTION RADII AND ALLEY RADII.
 - PAVEMENT REPAIR FABRIC TO BE INSTALLED AS SHOWN OR AS DIRECTED BY THE CONTRACT ADMINISTRATOR.
 - CONTRACTORS TO TAKE PRECAUTIONARY STEPS TO PROTECT EXISTING TREES WITHIN THE LIMITS OF CONSTRUCTION FROM DAMAGE FROM CONSTRUCTION ACTIVITIES AS OUTLINED IN THE SPECIFICATIONS.
 - LAMP STANDARDS, HYDRO POLES, AND ANCHORS THAT REQUIRE TEMPORARY SUPPORT, REMOVAL OR REPLACEMENT, TO BE DONE SO AT THE EXPENSE OF THE CONTRACTOR AS NECESSARY.
 - ALL BOULEVARDS TO BE SODDED UNLESS OTHERWISE NOTED.
 - ADJUST ALL WATER VALVES, HYDRANTS, MANHOLES, AND CATCH BASINS IN WORK AREA TO GRADE.



TYPICAL CROSS-SECTION
SCALE 1:100

EXISTING	LEGEND-PLAN	PROPOSED	EXISTING	LEGEND-PLAN	PROPOSED	EXISTING	LEGEND-PROFILE	PROPOSED
---	WATER MAIN	---	---	IRON BAR	---	---	---	---
---	LAND DRAINAGE SEWER	---	---	HYDRO POLE & LIGHT STANDARD	---	---	---	---
---	WASTE WATER SEWER	---	---	LIGHT STANDARD OR TRAFFIC SIGNAL	---	---	---	---
---	HYDRO	---	---	HYDRO POLE	---	---	---	---
---	BelIMTS/SHAW/TELUS	---	---	CURB RAMP	---	---	---	---
---	GAS	---	---	DETECTABLE WARNING SURFACE TILE	---	---	---	---
---	SIGNALS	---	---	EDGE OF SIDEWALK	---	---	---	---
---	MANHOLE	---	---	FENCE	---	---	---	---
---	CATCH BASIN	---	---	PROPERTY LINE	---	---	---	---
---	CURB INLET	---	---	EDGE OF ASPHALT	---	---	---	---
---	UTILITIES ADJUSTED	---	---	EDGE OF CONCRETE	---	---	---	---
---	PLUG	---	---	MODIFIED BARRIER CURB	---	---	---	---
---	HYDRANT	---	---	BARRIER CURB	---	---	---	---
---	VALVE	---	---	CONCRETE SPLASH STRIP	---	---	---	---
---	CURB STOP	---	---	CONCRETE SIDEWALK	---	---	---	---
---	GROUND GRADE	---	---	CONCRETE SLAB	---	---	---	---
---	(231.00) PAVEMENT GRADE	---	---	ASPHALT	---	---	---	---
---	ANCHOR	---	---	MILLED SURFACE	---	---	---	---
---	#11 CIVIC ADDRESS	---	---	PAVEMENT REPAIR FABRIC	---	---	---	---

NO.	REVISIONS	DATE	BY
1	ISSUED FOR TENDER	2023/03/31	RB

DESIGNED BY	CHECKED BY
KG	SS
DRAWN BY	APPROVED BY
KC/WJD	SM

HOR. SCALE	VERTICAL
1:250	1:10

FOR TENDER PURPOSES ONLY
NOT FOR CONSTRUCTION

WSP Canada Inc. 1600 Buffalo Place Winnipeg, MB R3T 6B8 t. 204.477.6650 f. 204.474.2864 www.wsp.com

ENGINEERS SEAL
S.C. MINY
2023-03-31
CONSULTANT ACAD DWG. NO. 221-07905-00-09

THE CITY OF WINNIPEG
PUBLIC WORKS DEPARTMENT
ENGINEERING SERVICES DIVISION

2023 INDUSTRIAL STREET RENEWALS
MAZENOD ROAD (NORTHBOUND)

MAJOR REHABILITATION
STA. 2+00 TO STA. 2+68.48

CITY DRAWING NUMBER
SHEET 09 OF 15
TENDER NO. 241-2023

Mar 29, 2023 - 3:03pm
 P:\2022\221-07905-00 - 2023 Local Street Renewal 23-R1-02\14.0 Tech + Prof Services\14.11.06_Dwg\03_Work\03_Mazenod Rd_Plan&Profile.dwg - Lab: 221-07905-00-09-RO