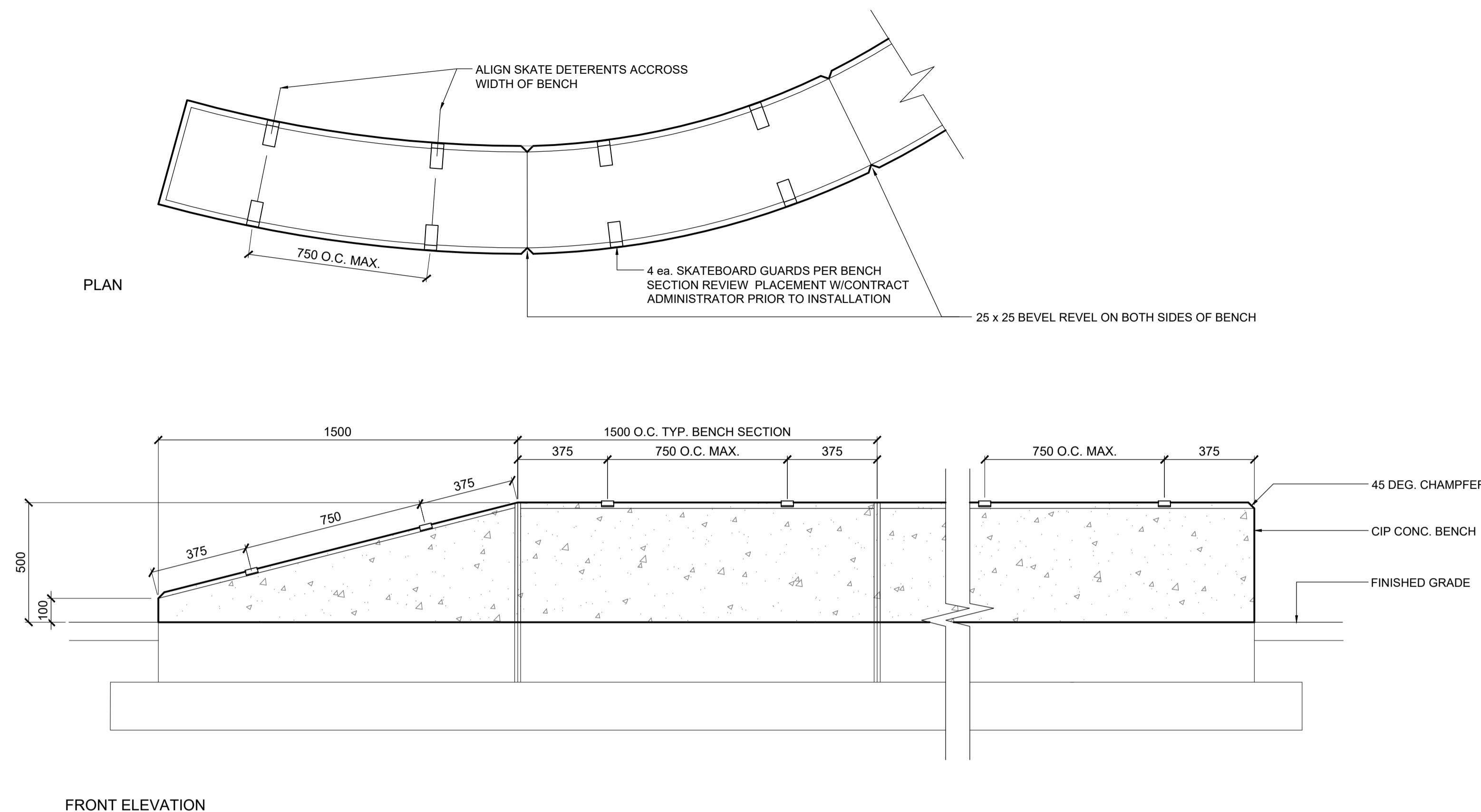
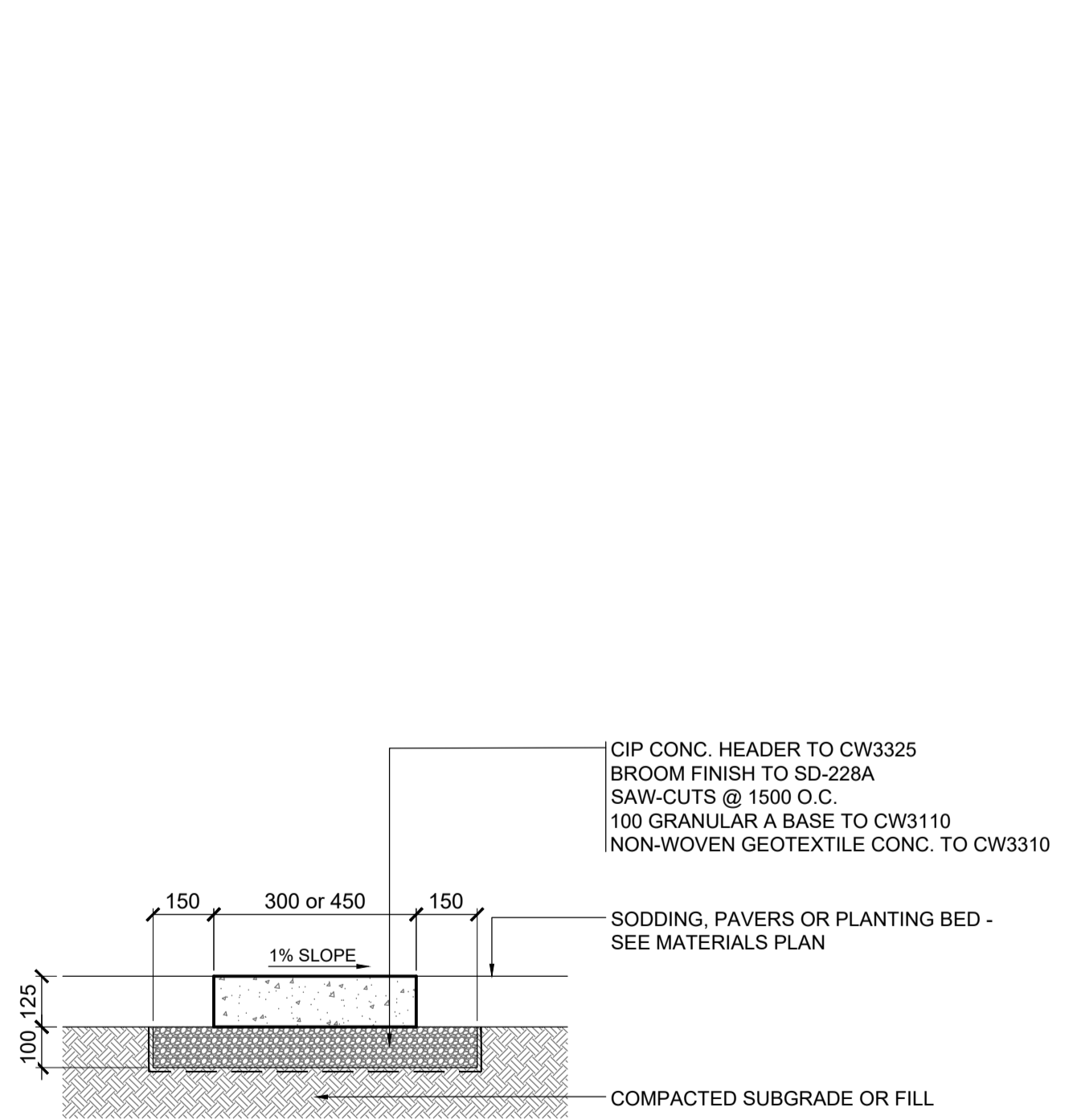


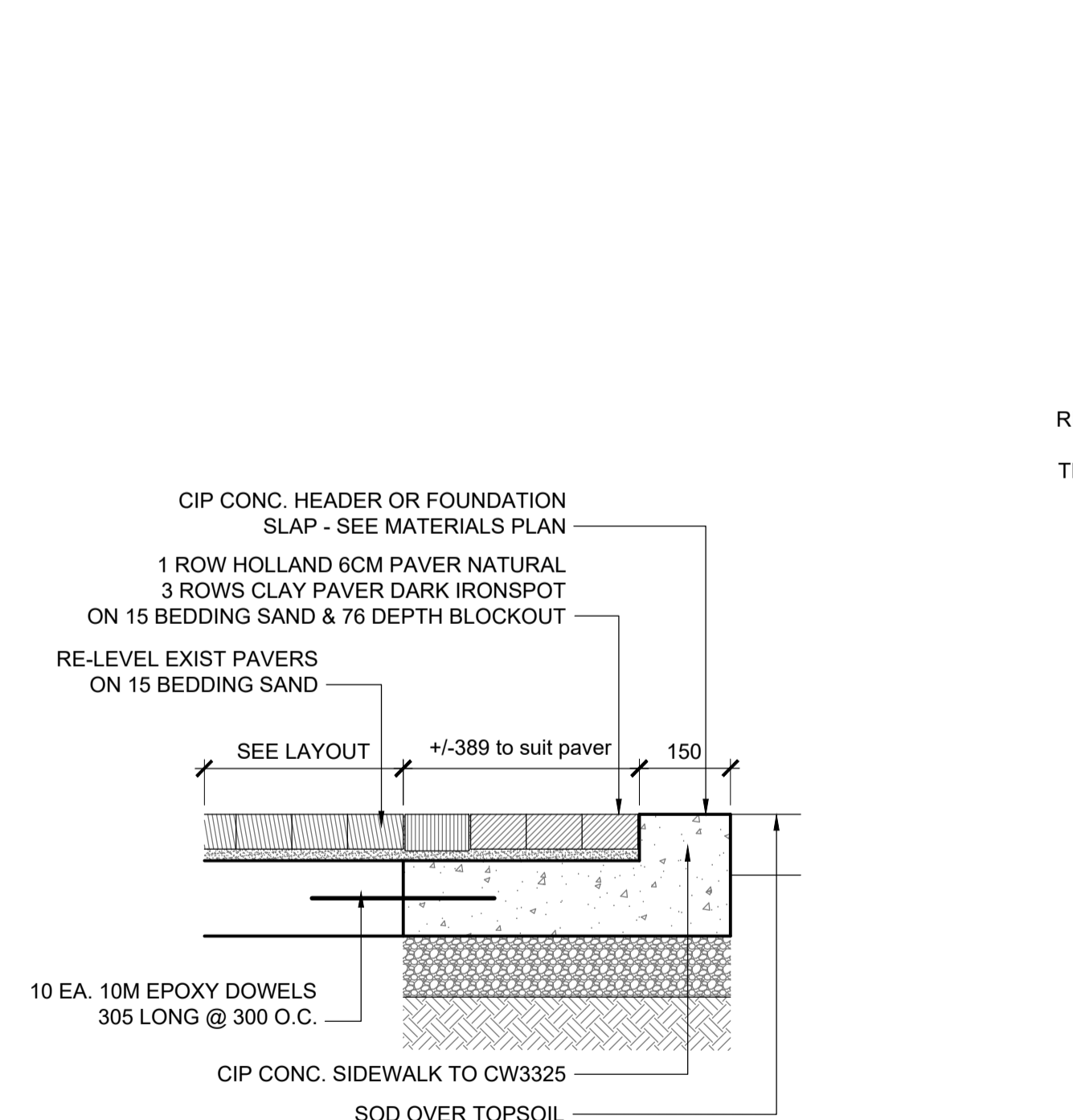
1 CIP CONC. BENCH
SCALE 1:15



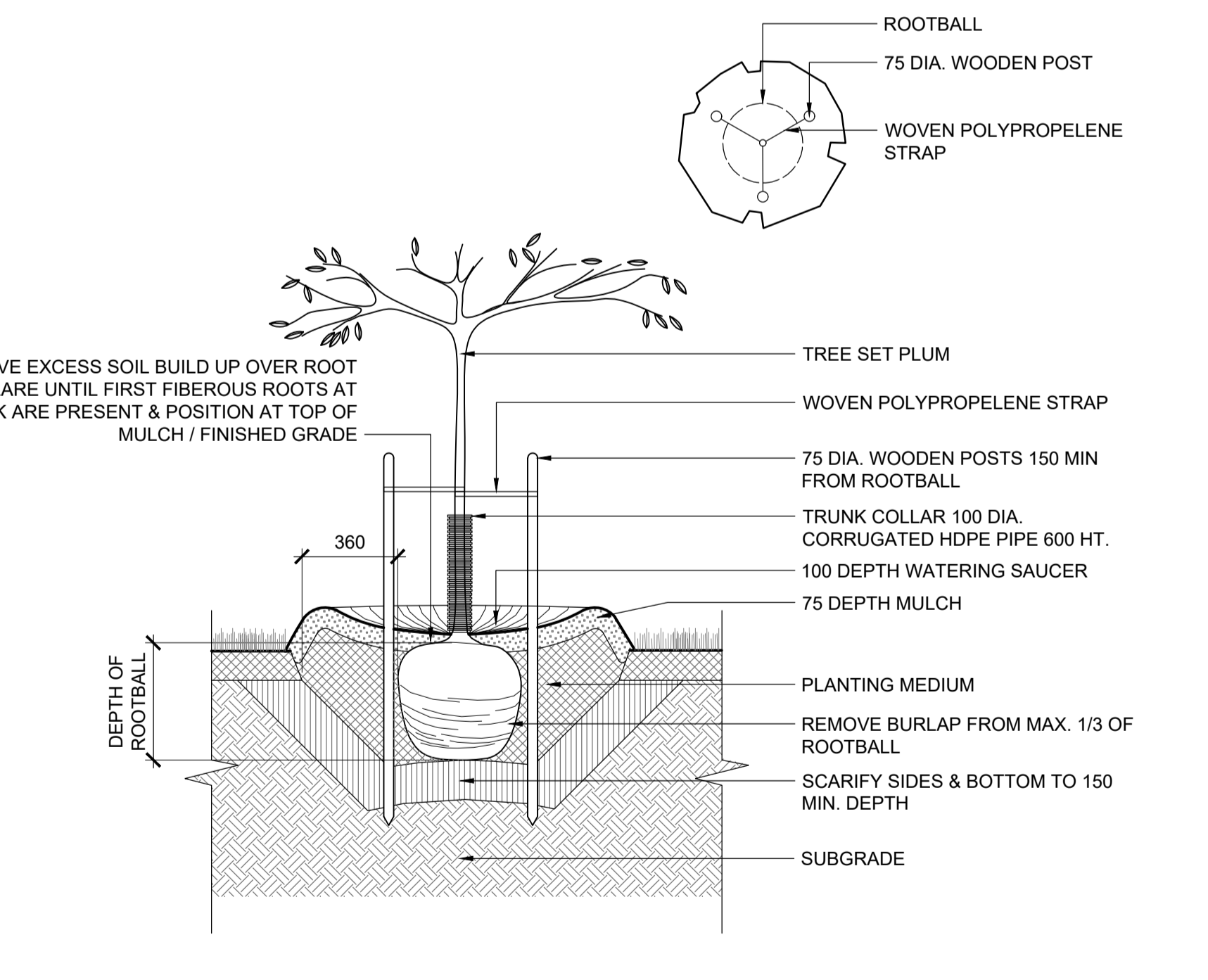
FRONT ELEVATION




2 CIP CONC. HEADER
SCALE 1:15



3 UNIT PAVERS IN CONC. BLOCKOUT
SCALE 1:10



4 TYP. DECIDUOUS TREE PLANTING
SCALE 1:20



5 TYP. PERENNIAL PLANTING
SCALE 1:20

LOCATIONS APPROVED UNDERGROUND STRUCTURES			
SIGNED BY:	DATE:		
SUPV UG STRUCTURES			
LOCATION OF UNDERGROUND STRUCTURES AS SHOWN ARE BASED ON THE BEST INFORMATION AVAILABLE BUT NO GUARANTEE IS GIVEN THAT ALL EXISTING UTILITIES ARE SHOWN OR THAT THE GIVEN LOCATIONS ARE EXACT CONFIRMATION OF EXISTENCE AND EXACT LOCATION OF ALL SERVICES MUST BE OBTAINED FROM THE INDIVIDUAL UTILITIES BEFORE PROCEEDING			
NO.	ISSUED FOR CONSTRUCTION	12-13-2023	JH
NO.	REVISIONS	DATE	BY

HTFC PLANNING & DESIGN			
DESIGNED BY	JH	CHECKED BY	JH
DRAWN BY	JH	APPROVED BY	JH
WORK SCALE	AS NOTED	RELEASED FOR CONSTRUCTION	
VERTICAL	AS NOTED		
DATE	12-13-2023	DATE	-

ENGINEER'S SEAL
JAMES HUDSON
Member No. 186
2023-12-13

THE CITY OF WINNIPEG
PLANNING, PROPERTY AND DEVELOPMENT
PLANNING AND URBAN DESIGN DIVISION

EAST EXCHANGE - OSEREDOK PARK & WATERFRONT LETTERS
OSEREDOK PARK
DETAILS 1

CITY DRAWING NUMBER
SHEET 3 OF 9
BID NO. 1035-2023

NOTE: These design documents are prepared solely for the use by the party with whom the design professional has entered into a contract and there are no representations of any kind made by the design professional to any party with whom the design professional has not entered into a contract.