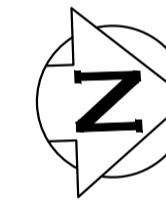


NOTE: CHAINAGES SHOWN ARE ALONG W  $\bar{r}$  OF CARPATHIA ROAD

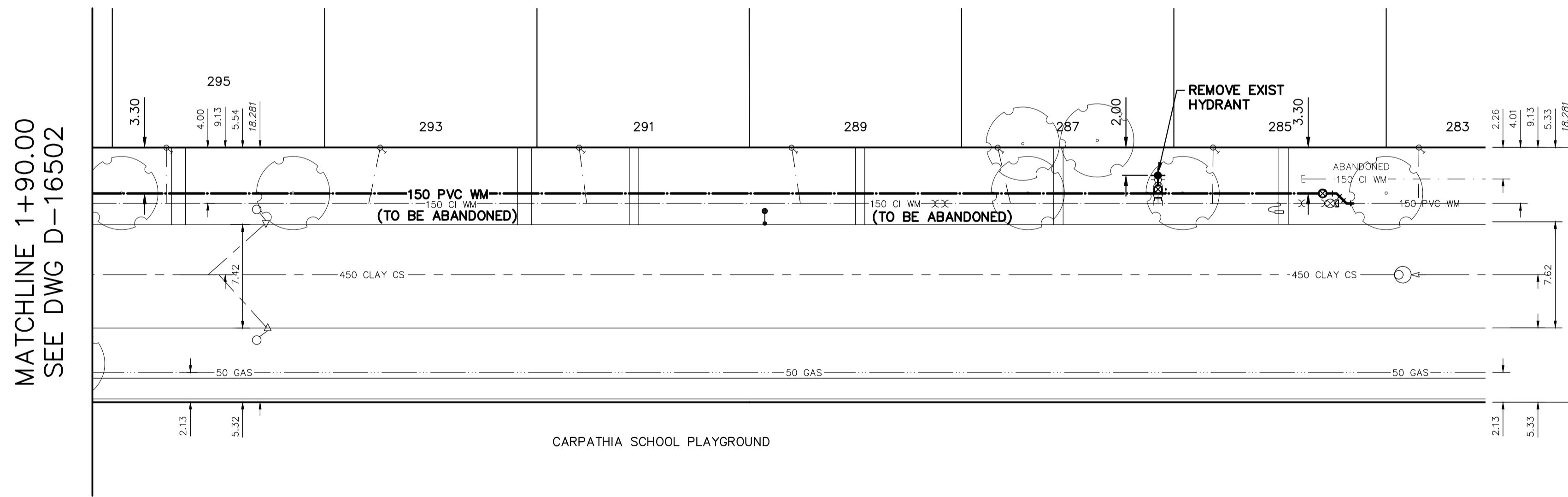
CARPATHIA ROAD



WATER SERVICE INFORMATION

ADDRESS	SIZE (mm) MATERIAL (STREET)	SIZE (mm) MATERIAL (PROP.)	SHORT & LONG MEASUREMENT	CORP LOCATION	REMARKS
295 CARPATHIA RD	20 CU	20 CU	0.77 NSL HSE	OPP OF S/C	RECONNECT SERVICE
RESIDENTIAL	CU	CU	95.316>NNL LOCKSTON AVE	0.8 S OF S/C	RECONNECT SERVICE
293 CARPATHIA RD	20 CU	20 CU	2.36 NSL HSE	OPP OF S/C	RECONNECT SERVICE
RESIDENTIAL	CU	CU	110.667>NNL LOCKSTON AVE	0.6 N OF S/C	RECONNECT SERVICE
291 CARPATHIA RD	20 CU	20 CU	0.68 NSL HSE	OPP OF S/C	RECONNECT SERVICE
RESIDENTIAL	CU	CU	124.938>NNL LOCKSTON AVE	0.6 N OF S/C	RECONNECT SERVICE
289 CARPATHIA RD	20 CU	20 CU	0.78 NSL HSE	OPP OF S/C	RECONNECT SERVICE
RESIDENTIAL	CU	CU	140.190>NNL LOCKSTON AVE	0.8 N OF S/C	RECONNECT SERVICE
287 CARPATHIA RD	20 CU	20 CU	OPP SL HSE	OPP OF S/C	RECONNECT SERVICE
RESIDENTIAL	CU	CU	154.984>NNL LOCKSTON AVE	OPP OF S/C	RECONNECT SERVICE
285 CARPATHIA RD	20 CU	20 CU	1.73 NSL HSE	OPP OF S/C	RECONNECT SERVICE
RESIDENTIAL	CU	CU	170.442>NNL LOCKSTON AVE	OPP OF S/C	RECONNECT SERVICE
283 CARPATHIA RD	20 CU	20 CU	0.82 NSL HSE	OPP OF S/C	RECONNECT SERVICE
RESIDENTIAL	CU	CU	185.213>NNL LOCKSTON AVE	OPP OF S/C	RECONNECT SERVICE

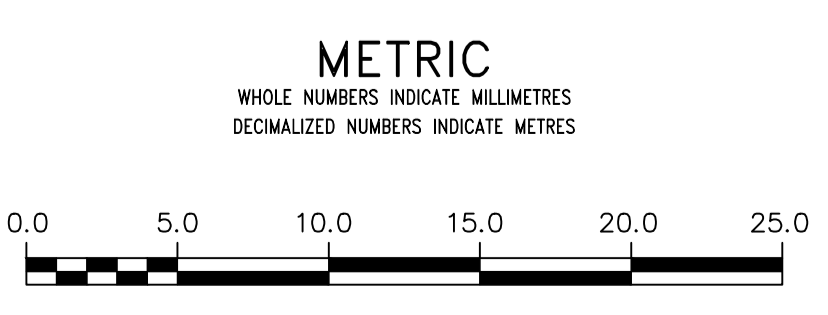
\* SERVICES TO BE RENEWED TO  $\bar{r}$ . ALL OTHERS TO BE RECONNECTED



MATCHLINE 1+90.00  
SEE DWG D-16502

FOR INDEX SEE D-16501

NOTE: ALL VALVES TO BE INSTALLED COUNTERCLOCKWISE TO CLOSE




**WARNING**  
IF POWER EQUIPMENT OR EXPLOSIVES ARE TO BE USED FOR EXCAVATION ON THIS PROJECT THE CONTRACTOR MUST:  
1) NOTIFY THE GAS COMPANY OF THE PROPOSED LOCATION OF EXCAVATION.  
2) TAKE PRECAUTION TO AVOID DAMAGE TO GAS COMPANY INSTALLATIONS.  
SEE PROVINCIAL REGULATION 21072 FOR DETAILS

**LOCATION APPROVED UNDERGROUND STRUCTURES**  
SUPV. U/G STRUCTURES COMMITTEE DATE  
NOTE:  
LOCATION OF UNDERGROUND STRUCTURES AS SHOWN ARE BASED ON THE BEST INFORMATION AVAILABLE BUT NO GUARANTEE IS GIVEN THAT ALL EXISTING UTILITIES ARE SHOWN OR THAT THE GIVEN LOCATIONS ARE EXACT. CONFIRMATION OF EXISTENCE AND EXACT LOCATION OF ALL UTILITIES MUST BE OBTAINED FROM THE INDIVIDUAL UTILITIES BEFORE PROCEEDING WITH CONSTRUCTION.

VERTICAL DATUM: CGVD28 (HT2.0 Geoid)	
HORIZONTAL DATUM: NAD83 (June 1990), Zone 14	
NO.	REVISIONS
DATE	BY

DESIGNED BY	JB	CHECKED BY	SC
DRAWN BY	AOM	APPROVED BY	KZ
SCALE:		RELEASED FOR CONSTRUCTION	
HORIZONTAL	1:250		
VERTICAL	1:50		
DATE	2023 03 22	DATE	



**THE CITY OF WINNIPEG**  
WATER AND WASTE DEPARTMENT  
ENGINEERING DIVISION

2023 WATER MAIN RENEWALS  
CONTRACT 5  
CARPATHIA ROAD  
90 N OF LOCKSTON AVENUE TO  
190 N OF LOCKSTON AVENUE

SHEET 4 OF 14  
CITY DRAWING NUMBER  
D-16503