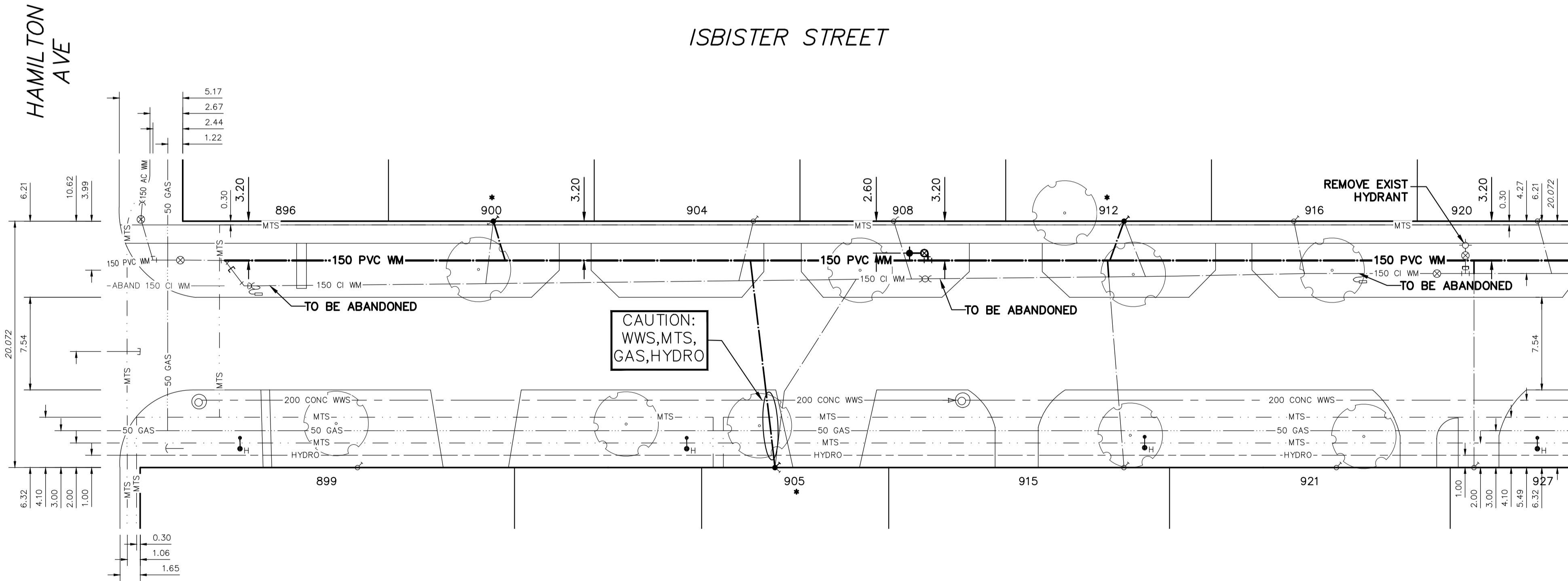
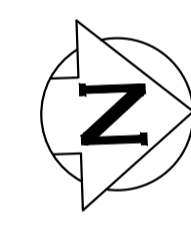


WATER SERVICE INFORMATION

ADDRESS	SIZE (mm) MATERIAL (STREET)	SIZE (mm) (PROP.)	SHORT & LONG MEASUREMENT	CORP LOCATION	REMARKS
896 ISBISTER ST RESIDENTIAL	20 CU	20	9.66 NBL BLDG	1.9 E OF S/C	SERVICE OF HAMILTON AVE
899 ISBISTER ST RESIDENTIAL	-	-	7.6701 WML ISBISTER ST	-	RECONNECT SERVICE
900 ISBISTER ST RESIDENTIAL	20 CU	20	8.12 NSL BLDG	-	RECONNECT SERVICE
904 ISBISTER ST RESIDENTIAL	20 CU	20	17.700>NNL HAMILTON AVE	0.6 S OF S/C	RENEW TO R W/20 CU
905 ISBISTER ST RESIDENTIAL	20 CU	20	7.12 NSL BLDG	1.1 S OF S/C	RECONNECT SERVICE
908 ISBISTER ST RESIDENTIAL	20 CU	20	46.470>NNL HAMILTON AVE	0.7 S OF S/C	RENEW TO R W/20 CU
912 ISBISTER ST RESIDENTIAL	20 CU	20	5.24 NSL BLDG	1.4 N OF S/C	RECONNECT SERVICE
915 ISBISTER ST RESIDENTIAL	20 CU	20	57.910>NNL HAMILTON AVE	1.7 N OF S/C	RENEW TO R W/20 CU
916 ISBISTER ST RESIDENTIAL	20 CU	20	70.660>NNL HAMILTON AVE	1.2 S OF S/C	RECONNECT SERVICE
920 ISBISTER ST RESIDENTIAL	20 CU	20	3.37 NSL BLDG	0.8 N OF S/C	RECONNECT SERVICE
921 ISBISTER ST RESIDENTIAL	20 CU	20	90.490>NNL HAMILTON AVE	1.1 N OF S/C	RECONNECT SERVICE
927 ISBISTER ST RESIDENTIAL	20 CU	20	7.70 NSL BLDG	-	RECONNECT SERVICE
			110.340>NNL HAMILTON AVE	OPP OF S/C	RECONNECT SERVICE
			5.27 NSL BLDG		
			97.420>NNL HAMILTON AVE		
			108.620>NNL HAMILTON AVE		

• SERVICES TO BE RENEWED TO R. ALL OTHERS TO BE RECONNECTED

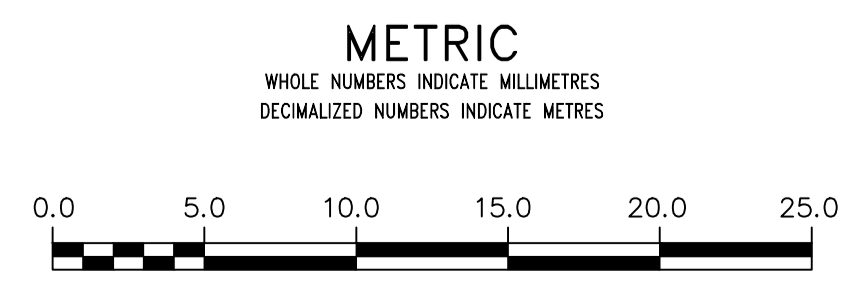
NOTE: CHAINAGES SHOWN ARE ALONG W. R. OF (ISBISTER STREET)



MATCHLINE 1+45.00
SEE DWG D-16445

FOR INDEX SEE D-16440

NOTE: ALL VALVES TO BE INSTALLED CLOCKWISE TO CLOSE



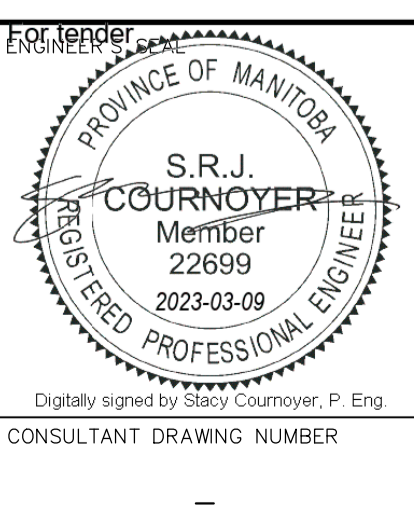
WARNING
IF POWER EQUIPMENT OR EXPLOSIVES ARE TO BE USED FOR EXCAVATION ON THIS PROJECT THE CONTRACTOR MUST:
1) NOTIFY THE GAS COMPANY OF THE PROPOSED LOCATION OF EXCAVATION.
2) TAKE PRECAUTION TO AVOID DAMAGE TO GAS COMPANY INSTALLATIONS.
SEE PROVINCIAL REGULATION 210/72 FOR DETAILS

LOCATION APPROVED UNDERGROUND STRUCTURES
SUPV. U/G STRUCTURES COMMITTEE DATE
NOTE:
LOCATION OF UNDERGROUND STRUCTURES AS SHOWN ARE BASED ON THE BEST INFORMATION AVAILABLE BUT NO GUARANTEE IS GIVEN THAT ALL EXISTING UTILITIES ARE SHOWN OR THAT THE GIVEN LOCATIONS ARE EXACT. CONFIRMATION OF EXISTENCE AND EXACT LOCATION OF ALL SERVICES MUST BE OBTAINED FROM THE INDIVIDUAL UTILITIES BEFORE PROCEEDING WITH CONSTRUCTION.

VERTICAL DATUM: CGVD28 (HT2.0 Geoid)
HORIZONTAL DATUM: NAD83 (June 1990), Zone 14

NO.	REVISIONS	DATE	BY

DESIGNED BY	RG	CHECKED BY	SC
DRAWN BY	AJ	APPROVED BY	KZ
SCALE:		RELEASED FOR CONSTRUCTION	
HORIZONTAL	1:250		
VERTICAL	1:50		
DATE	2023 03 01	DATE	Mar 9, 2023



THE CITY OF WINNIPEG
WATER AND WASTE DEPARTMENT
ENGINEERING DIVISION

2023 WATER MAIN RENEWALS
CONTRACT 12
ISBISTER STREET
HAMILTON AVENUE TO
155 S OF CAPULET CRESCENT

SHEET 6 OF 13
CITY DRAWING NUMBER
D-16444