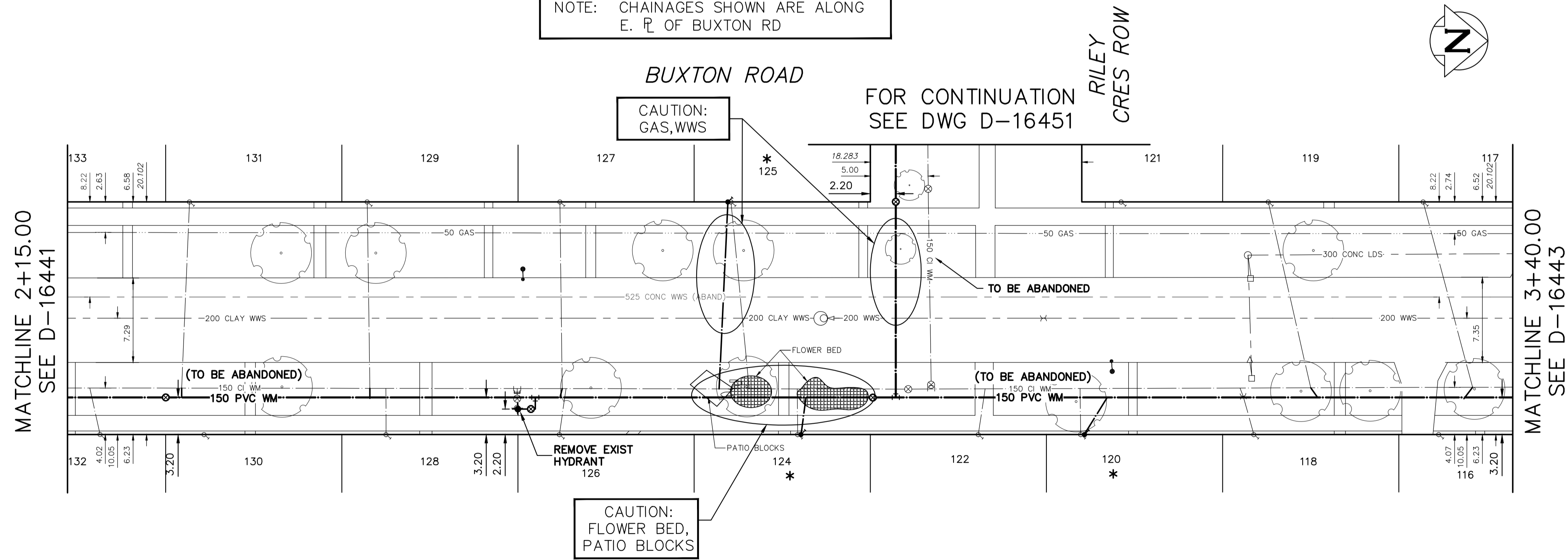


WATER SERVICE INFORMATION

ADDRESS	SIZE (mm) MATERIAL (STREET)	SIZE (mm) MATERIAL (PROP.)	SHORT & LONG MEASUREMENT	LINEAR DISTANCE (1) CORP LOCATION (2)	REMARKS
134 BUXTON RD	20	20	7.65 NSL HSE	OPP OF S/C	RECONNECT SERVICE
RESIDENTIAL	CU	CU	103.695>NNL CRANE AVE		
132 BUXTON RD	20	20	4.75 NSL HSE	0.9 S OF S/C	RECONNECT SERVICE
RESIDENTIAL	CU	CU	117.816>NNL CRANE AVE		
131 BUXTON RD	20	20	0.34 NSL HSE		RECONNECT SERVICE
RESIDENTIAL	CU	CU	58.853>SSL RILEY CR	0.7 S OF S/C	
130 BUXTON RD	-	-	0.56 NSL HSE		RECONNECT SERVICE
RESIDENTIAL	CU	CU	57.618>SSL RILEY CR		
129 BUXTON RD	20	20	OPP SL HSE	0.2 N OF S/C	RECONNECT SERVICE
RESIDENTIAL	CU	CU	43.469>SSL RILEY CR		
128 BUXTON RD	20	20	1.56 NSL HSE	OPP OF S/C	RECONNECT SERVICE
RESIDENTIAL	CU	CU	41.878>SSL RILEY CR		
127 BUXTON RD	20	20	1.81 NSL HSE	OPP OF S/C	RECONNECT SERVICE
RESIDENTIAL	CU	CU	26.800>SSL RILEY CR		
126 BUXTON RD	20	20	1.47 NSL HSE	0.6 N OF S/C	RECONNECT SERVICE
RESIDENTIAL	CU	CU	26.800>SSL RILEY CR		
* 125 BUXTON RD	20	20	1.16 NSL HSE	1.6 N OF S/C	RENEW TO R W/20 CU
RESIDENTIAL	CU	CU	12.040>SSL RILEY CR		
* 124 BUXTON RD	12	12	3.00 NSL HSE		RENEW TO R W/20 CU
RESIDENTIAL	LEAD	LEAD	6.296>SSL RILEY CR	OPP OF S/C	
122 BUXTON RD	20	12	4.07 NSL HSE	0.7 N OF S/C	RECONNECT SERVICE
RESIDENTIAL	CU	LEAD	8.956>NNL RILEY CR		
121 BUXTON RD	-	20	7.25 NSL HSE		RECONNECT SERVICE
RESIDENTIAL	CU	CU	3.399>NNL RILEY CR		
* 120 BUXTON RD	20	20	0.79 NSL HSE	OPP OF S/C	RENEW TO R W/20 CU
RESIDENTIAL	CU	CU	OPP>NNL RILEY CR		
119 BUXTON RD	20	20	1.45 NSL HSE	3.6 N OF S/C	RECONNECT SERVICE
RESIDENTIAL	CU	CU	16.176>NNL RILEY CR		
118 BUXTON RD	20	20	OPP SL HSE	1.1 S OF S/C	RECONNECT SERVICE
RESIDENTIAL	CU	CU	14.880>NNL RILEY CR		
117 BUXTON RD	20	20	0.79 NSL HSE	4.3 N OF S/C	RECONNECT SERVICE
RESIDENTIAL	CU	CU	29.446>NNL RILEY CR		
116 BUXTON RD	-	20	1.56 NSL HSE		RECONNECT SERVICE
RESIDENTIAL	CU	CU	30.865>NNL RILEY CR		

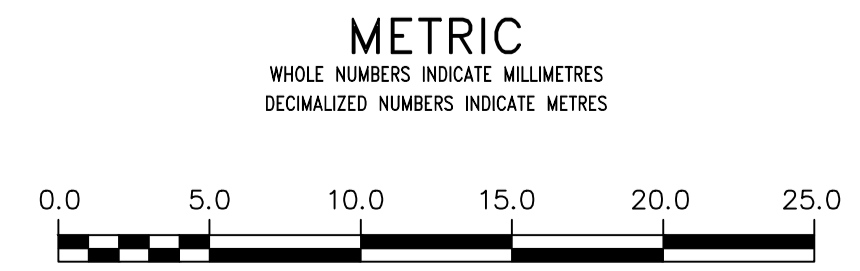
* SERVICES TO BE RENEWED TO R. ALL OTHERS TO BE RECONNECTED

NOTE: CHAINAGES SHOWN ARE ALONG E. R. OF BUXTON RD



FOR INDEX SEE D-16440

NOTE: ALL VALVES TO BE INSTALLED CLOCKWISE TO CLOSE




WARNING
IF POWER EQUIPMENT OR EXPLOSIVES ARE TO BE USED FOR EXCAVATION ON THIS PROJECT THE CONTRACTOR MUST:
1) NOTIFY THE GAS COMPANY OF THE PROPOSED LOCATION OF EXCAVATION.
2) TAKE PRECAUTION TO AVOID DAMAGE TO GAS COMPANY INSTALLATIONS.
SEE PROVINCIAL REGULATION 210/72 FOR DETAILS

LOCATION APPROVED UNDERGROUND STRUCTURES
SUPV. U/G STRUCTURES COMMITTEE DATE
NOTE:
LOCATION OF UNDERGROUND STRUCTURES AS SHOWN ARE BASED ON THE BEST INFORMATION AVAILABLE BUT NO GUARANTEE IS GIVEN THAT ALL EXISTING UTILITIES ARE SHOWN OR THAT THE GIVEN LOCATIONS ARE EXACT. CONFIRMATION OF EXISTENCE AND EXACT LOCATION OF ALL UTILITIES MUST BE OBTAINED FROM THE INDIVIDUAL UTILITIES BEFORE PROCEEDING WITH CONSTRUCTION.

VERTICAL DATUM: CGVD28 (HT2.0 Geoid)
HORIZONTAL DATUM: NAD83 (June 1990), Zone 14

NO.	REVISIONS	DATE	BY

DESIGNED BY	RG	CHECKED BY	SC
DRAWN BY	RS	APPROVED BY	KZ
SCALE:		RELEASED FOR CONSTRUCTION	
HORIZONTAL	1:250		
VERTICAL	1:50		
DATE	2023 03 03	DATE	mar 9, 2023



THE CITY OF WINNIPEG
WATER AND WASTE DEPARTMENT
ENGINEERING DIVISION

2023 WATER MAIN RENEWALS
CONTRACT 12
BUXTON ROAD
115 N OF CRANE AVENUE TO
240 N OF CRANE AVENUE

SHEET 4 OF 12
CITY DRAWING NUMBER
D-16442

CONSULTANT DRAWING NUMBER: -