

APPENDIX 'A' - GEOTECHNICAL REPORT

PAVEMENT CORES FOR:

Alwood Crescent from Egesz Street to Egesz Street – Asphalt Pavement Rehabilitation
Benbow Road from Egesz Street to Burrows Avenue – Asphalt Pavement Resurfacing
Bunting Street from Church Avenue to Inkster Boulevard – Concrete Pavement Rehabilitation
Channing Street from Burrows Avenue to Wendon Bay – Asphalt Pavement Resurfacing
Charter Drive from Egesz Street to Benbow Road – Asphalt Pavement Resurfacing
Garden Grove Drive from Fairgrove Bay to Fairgrove Bay – Asphalt Pavement Rehabilitation
Groverdale Avenue from Garden Grove Drive to Burdick Place – Asphalt Pavement Resurfacing

The geotechnical report is provided to aid in the Contractor's evaluation of the existing pavement structure and/or soil conditions. The information presented is considered accurate at the locations shown on the Drawings and at the time of drilling. However, variations in pavement structure and/or soil conditions may exist between test holes and fluctuations in groundwater levels can be expected seasonally and may occur as a result of construction activities. The nature and extent of variations may not become evident until construction commences.



Stantec Consulting Ltd.
199 Henlow Bay
Winnipeg MB R3Y 1G4

January 31, 2023

Project/File: 123316298

Erik Hansen

City of Winnipeg
1155 Pacific Avenue
Winnipeg, MB R3B 1B9

Good day Erik,

Reference: 2023 Local Street Renewals Program – Alwood Crescent and Various Locations

Stantec Consulting Ltd. (Stantec) was retained to undertake a factual geotechnical investigation for the 2023 Local Street Renewals Program (Alwood Crescent and Various Locations) located in Winnipeg, MB. Use of this report is subject to the Statement of General Conditions provided in **Appendix A**.

The subsurface coring and drilling sampling program was conducted from January 6 to January 16, 2023. Pavement coring was performed by Stantec geotechnical personnel, and drilling services were provided by Maple Leaf Drilling Ltd. under Stantec's supervision. The borehole locations are shown on the attached Borehole Location Plan provided in **Appendix B**. The pavement cores were sampled with a 150 or 100 mm bit and boreholes were drilled with 125 mm solid stem augers. Geotechnical drilling boreholes were terminated at a depth of 1.0 m below pavement, and soil samples were obtained directly from the auger flights at 0.3 m intervals. Upon completion of drilling, the testholes were examined for evidence of sloughing and groundwater seepage. The soil classification used in the borehole records is as per ASTM D2487 – *Standard Practice for Classification of Soils for Engineering Purposes*. The borehole records are provided in **Appendix C** and core photographs are provided in **Appendix D**.

The following laboratory tests were conducted on select soil samples:

- ASTM D2216 - *Laboratory Determination of Water (Moisture) Content of Soil by Mass*
- ASTM D4318 - *Liquid Limit, Plastic Limit, and Plasticity Index of Soils*
- ASTM D7928 - *Particle-Size Distribution of Fine-Grained Soils Using The Sedimentation Analysis*
- CSA A23.2-14C – *Obtaining and testing drilled cores for compressive strength testing*

The concrete compressive strength tests were conducted under wet conditions. The moisture content results are shown on the borehole records, and the laboratory test reports are provided in **Appendix E**.

We appreciate the opportunity to assist you on this project. Please contact the undersigned if you have any questions regarding this report.

Reference: 2023 Local Street Renewals Program – Alwood Crescent and Various Locations

Regards,

STANTEC CONSULTING LTD.



Guillaume Beauce P.Eng.
Field Supervisor, Materials Testing Services
Phone: 204-928-7618
Mobile: 204-898-8290
guillaume.beauce@stantec.com



Jason Thompson C.E.T.
Manager, Materials Testing Services
Phone: 204-928-4004
Mobile: 204-981-8445
jason.thompson@stantec.com

Attachment: Appendix A – Statement of General Conditions
Appendix B – Borehole Location Plan
Appendix C – Borehole Records
Appendix D – Core Photographs
Appendix E – Laboratory Test Reports

APPENDIX A

Statement of General Conditions

STATEMENT OF GENERAL CONDITIONS

USE OF THIS REPORT: This report has been prepared for the sole benefit of the Client or its agent and may not be used by any third party without the express written consent of Stantec and the Client. Any use which a third party makes of this report is the responsibility of such third party.

BASIS OF THE REPORT: The information, opinions, and/or recommendations made in this report are in accordance with Stantec's present understanding of the site-specific project as described by the Client. The applicability of these is restricted to the site conditions encountered at the time of the investigation or study. If the proposed site-specific project differs or is modified from what is described in this report or if the site conditions are altered, this report is no longer valid unless Stantec is requested by the Client to review and revise the report to reflect the differing or modified project specifics and/or the altered site conditions.

STANDARD OF CARE: Preparation of this report, and all associated work, was carried out in accordance with the normally accepted standard of care in the state or province of execution for the specific professional service provided to the Client. No other warranty is made.

INTERPRETATION OF SITE CONDITIONS: Soil, rock, or other material descriptions, and statements regarding their condition, made in this report are based on site conditions encountered by Stantec at the time of the work and at the specific testing and/or sampling locations. Classifications and statements of condition have been made in accordance with normally accepted practices which are judgmental in nature; no specific description should be considered exact, but rather reflective of the anticipated material behavior. Extrapolation of in situ conditions can only be made to some limited extent beyond the sampling or test points. The extent depends on variability of the soil, rock, and groundwater conditions as influenced by geological processes, construction activity, and site use.

VARYING OR UNEXPECTED CONDITIONS: Should any site or subsurface conditions be encountered that are different from those described in this report or encountered at the test locations, Stantec must be notified immediately to assess if the varying or unexpected conditions are substantial and if reassessments of the report conclusions or recommendations are required. Stantec will not be responsible to any party for damages incurred as a result of failing to notify Stantec that differing site or sub-surface conditions are present upon becoming aware of such conditions.

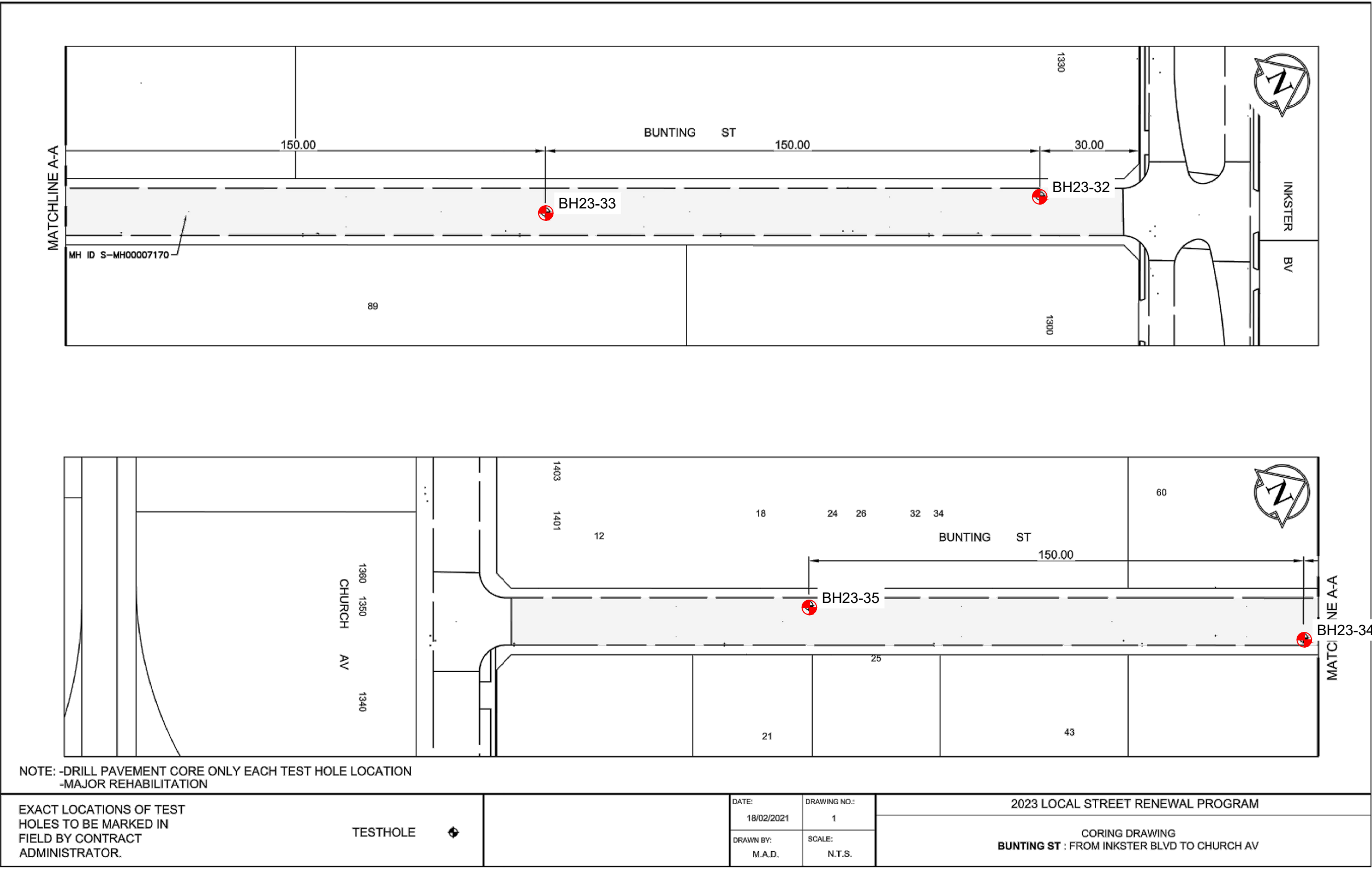
PLANNING, DESIGN, OR CONSTRUCTION: Development or design plans and specifications should be reviewed by Stantec, sufficiently ahead of initiating the next project stage (property acquisition, tender, construction, etc.), to confirm that this report completely addresses the elaborated project specifics and that the contents of this report have been properly interpreted. Specialty quality assurance services (field observations and testing) during construction are a necessary part of the evaluation of sub-subsurface conditions and site preparation works. Site work relating to the recommendations included in this report should only be carried out in the presence of a qualified geotechnical engineer; Stantec cannot be responsible for site work carried out without being present.



APPENDIX B

Borehole Location Plan

\\CA0194-PPFSS01\WorkGroup\12331\active\12331\6298\field_data\drawings\16298_BHLP.dwg BUNTING
2023/01/25 11:18 AM By: Boughton, Lee



ORIGINAL SHEET - ISO 11x17 - v17.05

2023-01-24
123316298

Stantec
Stantec Consulting Ltd.
Suite 500, 311 Portage Avenue
Winnipeg MB Canada R3B 2B9
Tel. 204.489.5900 Fax. 204.453.9012
www.stantec.com

Legend

APPROXIMATE BOREHOLE LOCATION

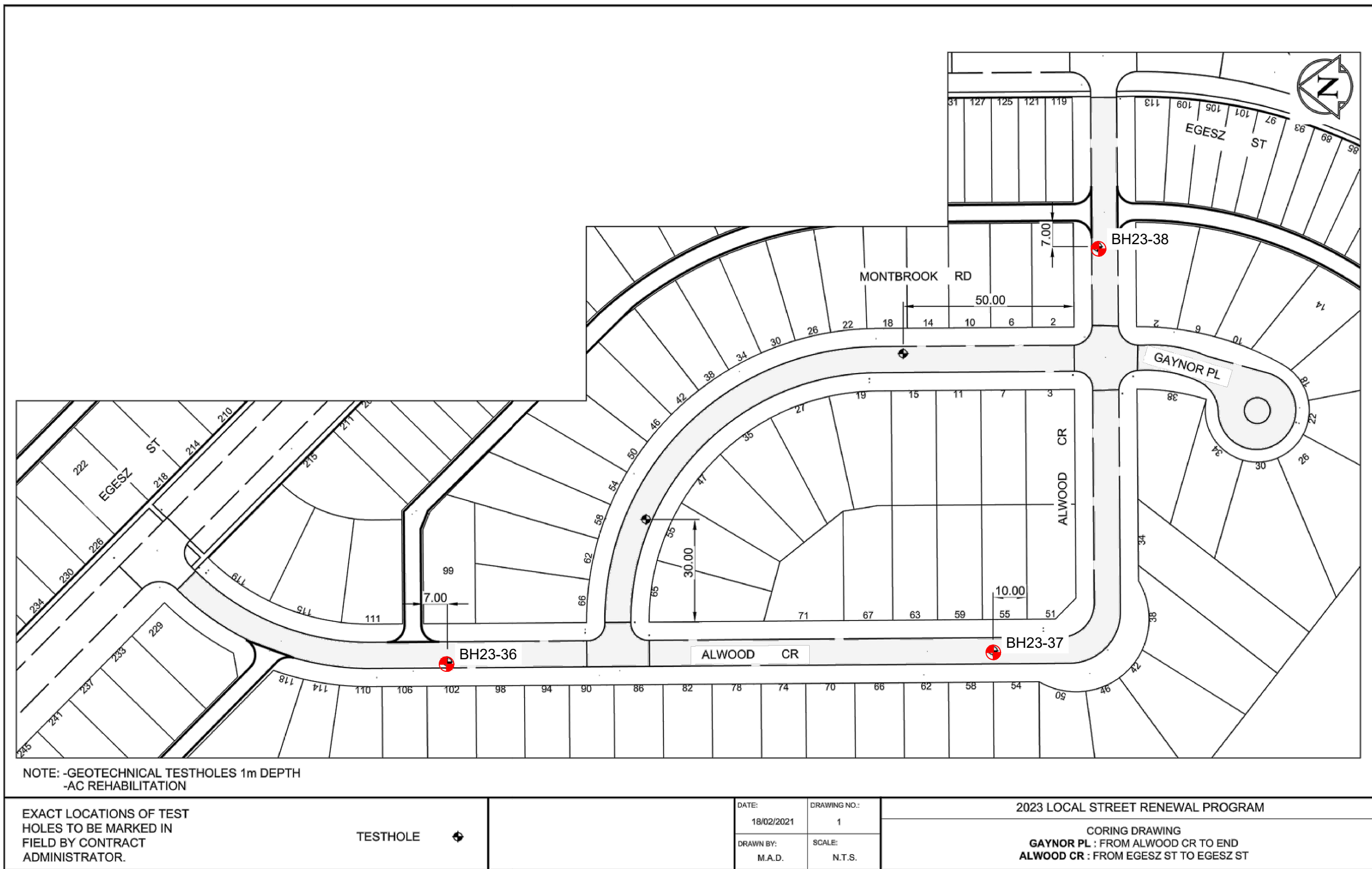
Scale

Client/Project
CITY OF WINNIPEG
2023 LOCAL STREET RENEWALS PROGRAM
WINNIPEG, MB

Figure No.
BUNTING

Title
BOREHOLE LOCATION PLAN

\\CA0194-PPFES01\WorkGroup\12331\active\12331\6298\field_data\drawings\16298_BHLP.dwg ALWOOD
2023/01/31 11:24 AM By: Boughton, Lee



ORIGINAL SHEET - ISO 11x17 - v17.05

2023-01-25
123316298



Stantec Consulting Ltd.
Suite 500, 311 Portage Avenue
Winnipeg MB Canada R3B 2B9
Tel. 204.489.5900 Fax. 204.453.9012
www.stantec.com

Legend

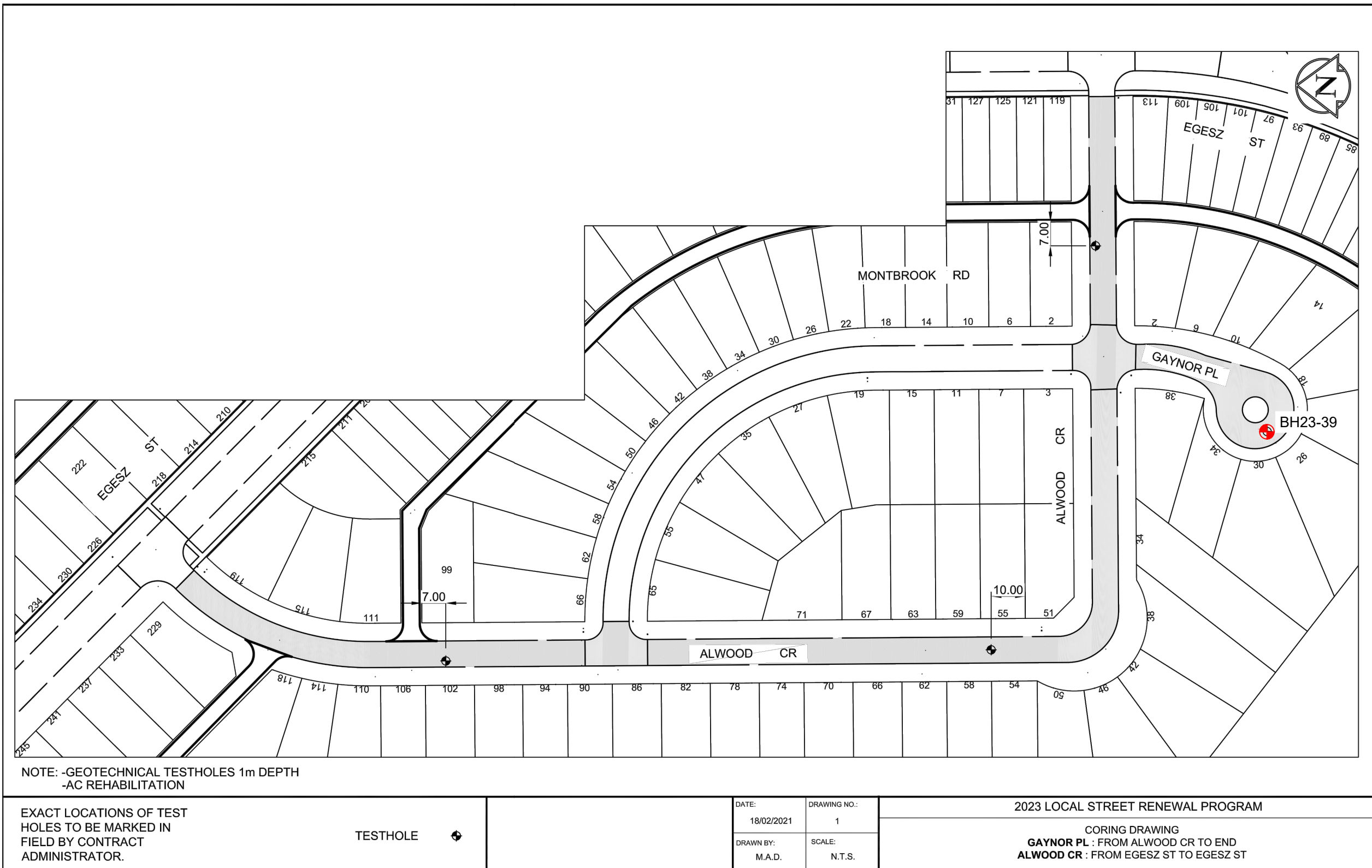
APPROXIMATE BOREHOLE LOCATION

Scale

Client/Project
CITY OF WINNIPEG
2023 LOCAL STREET RENEWALS PROGRAM
WINNIPEG, MB
Figure No.
ALWOOD
Title

BOREHOLE LOCATION PLAN

\\CA0194-PPFESS01\Work\Group\12331\active\12331\6298\field_data\drawings\16298_BHLP.dwg GAYNOR
2023/01/25 11:20 AM By: Boughton, Lee



ORIGINAL SHEET - ISO 11x17 - v17.05

2023-01-24
123316298



Stantec Consulting Ltd.
Suite 500, 311 Portage Avenue
Winnipeg MB Canada R3B 2B9
Tel. 204.489.5900 Fax. 204.453.9012
www.stantec.com

Legend

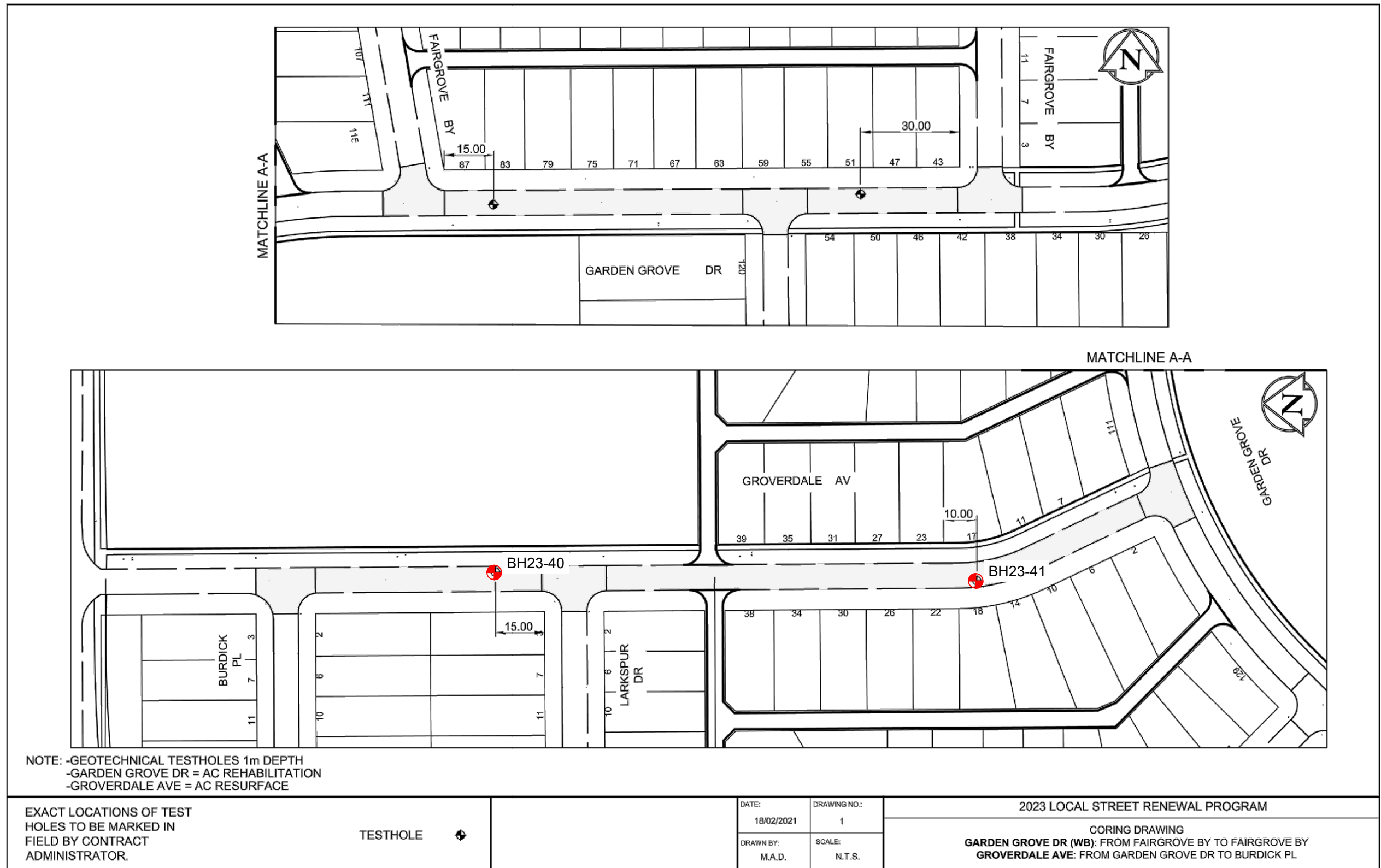
APPROXIMATE BOREHOLE LOCATION

Scale

Client/Project
CITY OF WINNIPEG
2023 LOCAL STREET RENEWALS PROGRAM
WINNIPEG, MB
Figure No.
GAYNOR
Title

BOREHOLE LOCATION PLAN

\\CA0194-PPFSS01\WorkGroup\123316298\field_data\drawings\123316298_BHLP.dwg GROVERDALE
2023/01/31 2:03 PM By: Boughton, Lee



NOTE: -GEOTECHNICAL TESTHOLES 1m DEPTH
-GARDEN GROVE DR = AC REHABILITATION
-GROVERDALE AVE = AC RESURFACE

EXACT LOCATIONS OF TEST HOLES TO BE MARKED IN FIELD BY CONTRACT ADMINISTRATOR.

TESTHOLE

DATE:	DRAWING NO.:
18/02/2021	1
DRAWN BY:	SCALE:
M.A.D.	N.T.S.

2023 LOCAL STREET RENEWAL PROGRAM

CORING DRAWING
GARDEN GROVE DR (WB): FROM FAIRGROVE BY TO FAIRGROVE BY
GROVERDALE AVE: FROM GARDEN GROVE DR TO BURDICK PL

ORIGINAL SHEET - ISO 11x17 - v17.05

2023-01-25
123316298



Stantec Consulting Ltd.
Suite 500, 311 Portage Avenue
Winnipeg MB Canada R3B 2B9
Tel. 204.489.5900 Fax. 204.453.9012
www.stantec.com

Legend

APPROXIMATE BOREHOLE LOCATION

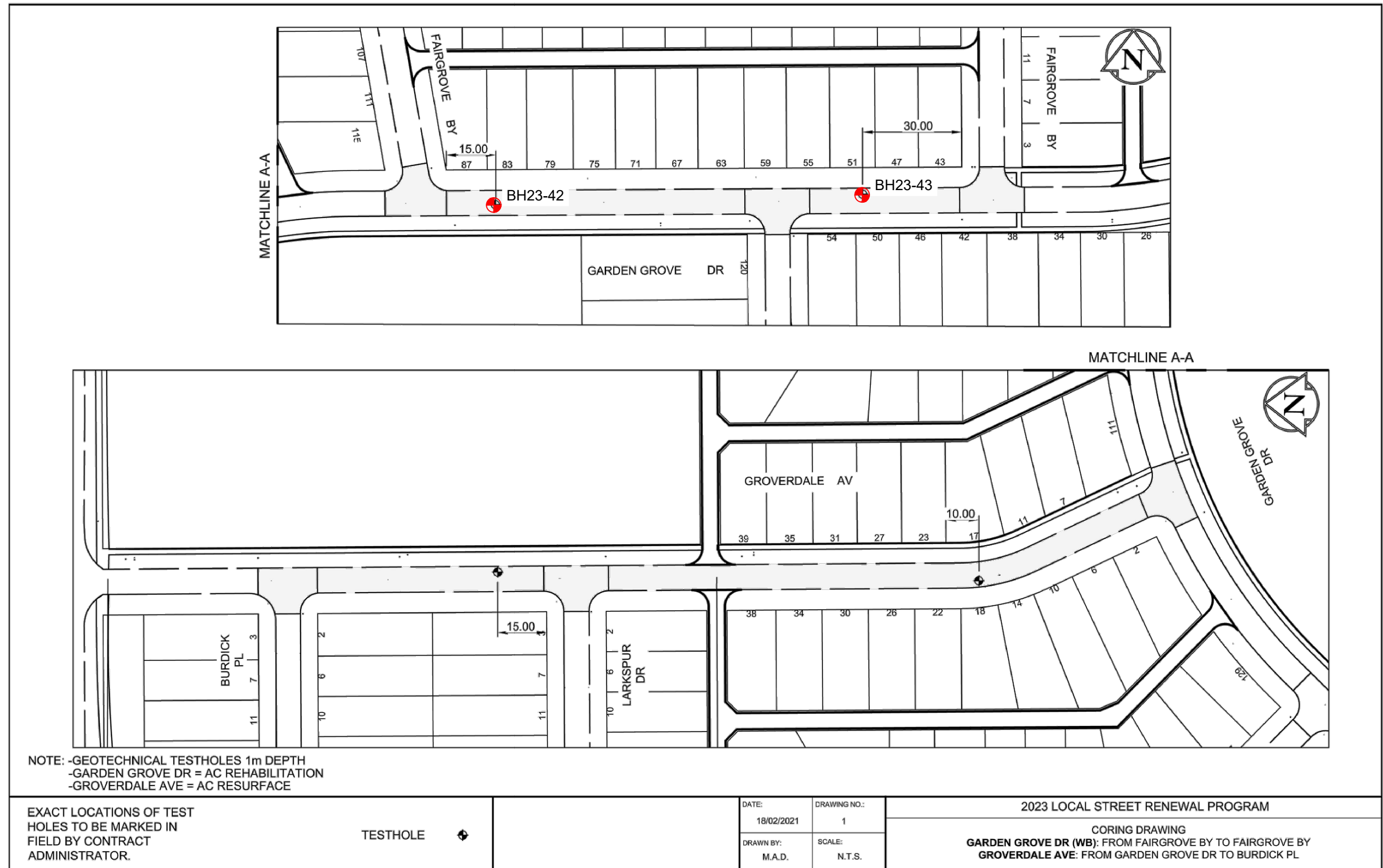
Scale

Client/Project
CITY OF WINNIPEG
2023 LOCAL STREET RENEWALS PROGRAM
WINNIPEG, MB

Figure No.
GROVERDALE

Title
BOREHOLE LOCATION PLAN

\\CA0194-PPFSS01\WorkGroup\12331\active\12331\2298\field_data\drawings\12331\2298_BHLP.dwg GARDEN GROVE
 2023/01/25 11:17 AM By: Boughton, Lee



NOTE: -GEOTECHNICAL TESTHOLES 1m DEPTH
 -GARDEN GROVE DR = AC REHABILITATION
 -GROVERDALE AVE = AC RESURFACE

EXACT LOCATIONS OF TEST HOLES TO BE MARKED IN FIELD BY CONTRACT ADMINISTRATOR.	TESTHOLE	DATE: 18/02/2021	DRAWING NO.: 1	2023 LOCAL STREET RENEWAL PROGRAM CORING DRAWING GARDEN GROVE DR (WB): FROM FAIRGROVE BY TO FAIRGROVE BY GROVERDALE AVE: FROM GARDEN GROVE DR TO BURDICK PL
		DRAWN BY: M.A.D.	SCALE: N.T.S.	

ORIGINAL SHEET - ISO 11x17 - v17.05

2023-01-24
123316298



Stantec Consulting Ltd.
 Suite 500, 311 Portage Avenue
 Winnipeg MB Canada R3B 2B9
 Tel. 204.489.5900 Fax. 204.453.9012
 www.stantec.com

Legend

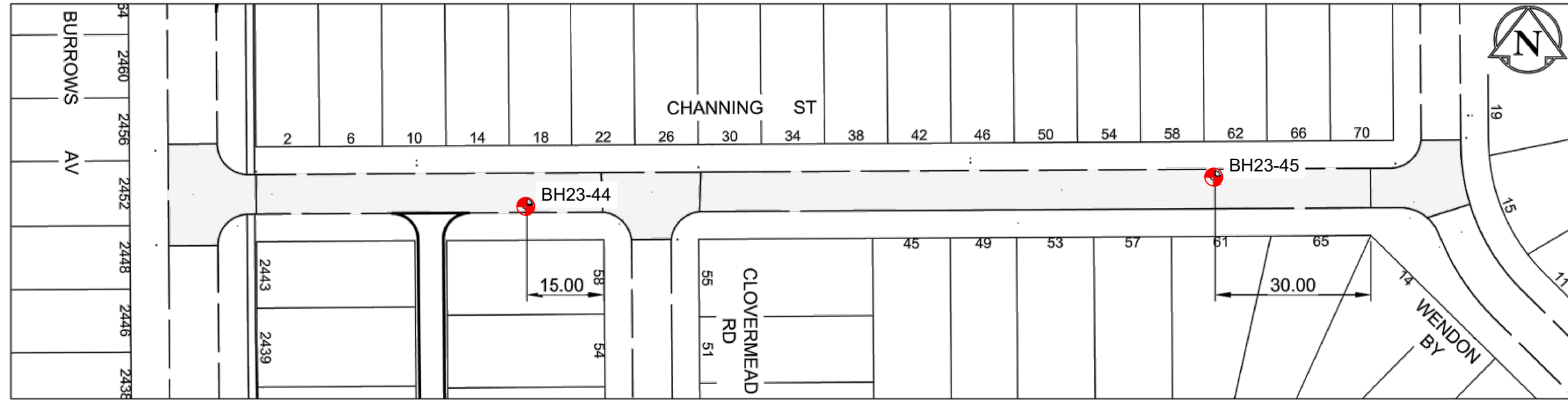
APPROXIMATE BOREHOLE LOCATION

Scale

Client/Project
 CITY OF WINNIPEG
 2023 LOCAL STREET RENEWALS PROGRAM
 WINNIPEG, MB
 Figure No.
GARDEN GROVE
 Title

BOREHOLE LOCATION PLAN

\\CA0194-PPFSS01\WorkGroup\1233\active\123316298\field_data\drawings\16298_BHLP.dwg CHANNING
 2023/01/25 11:13 AM By: Boughton, Lee



NOTE: -GEOTECHNICAL TESTHOLES 1m DEPTH
 -AC RESURFACE

EXACT LOCATIONS OF TEST
 HOLES TO BE MARKED IN
 FIELD BY CONTRACT
 ADMINISTRATOR.

TESTHOLE



DATE: 18/02/2021	DRAWING NO.: 1
DRAWN BY: M.A.D.	SCALE: N.T.S.

2023 LOCAL STREET RENEWAL PROGRAM

CORING DRAWING
 CHANNING ST : FROM WENDON BY TO BURROWS AV

ORIGINAL SHEET - ISO 11x17 - v17.05

2023-01-24
 123316298



Stantec Consulting Ltd.
 Suite 500, 311 Portage Avenue
 Winnipeg MB Canada R3B 2B9
 Tel. 204.489.5900 Fax. 204.453.9012
 www.stantec.com

Legend

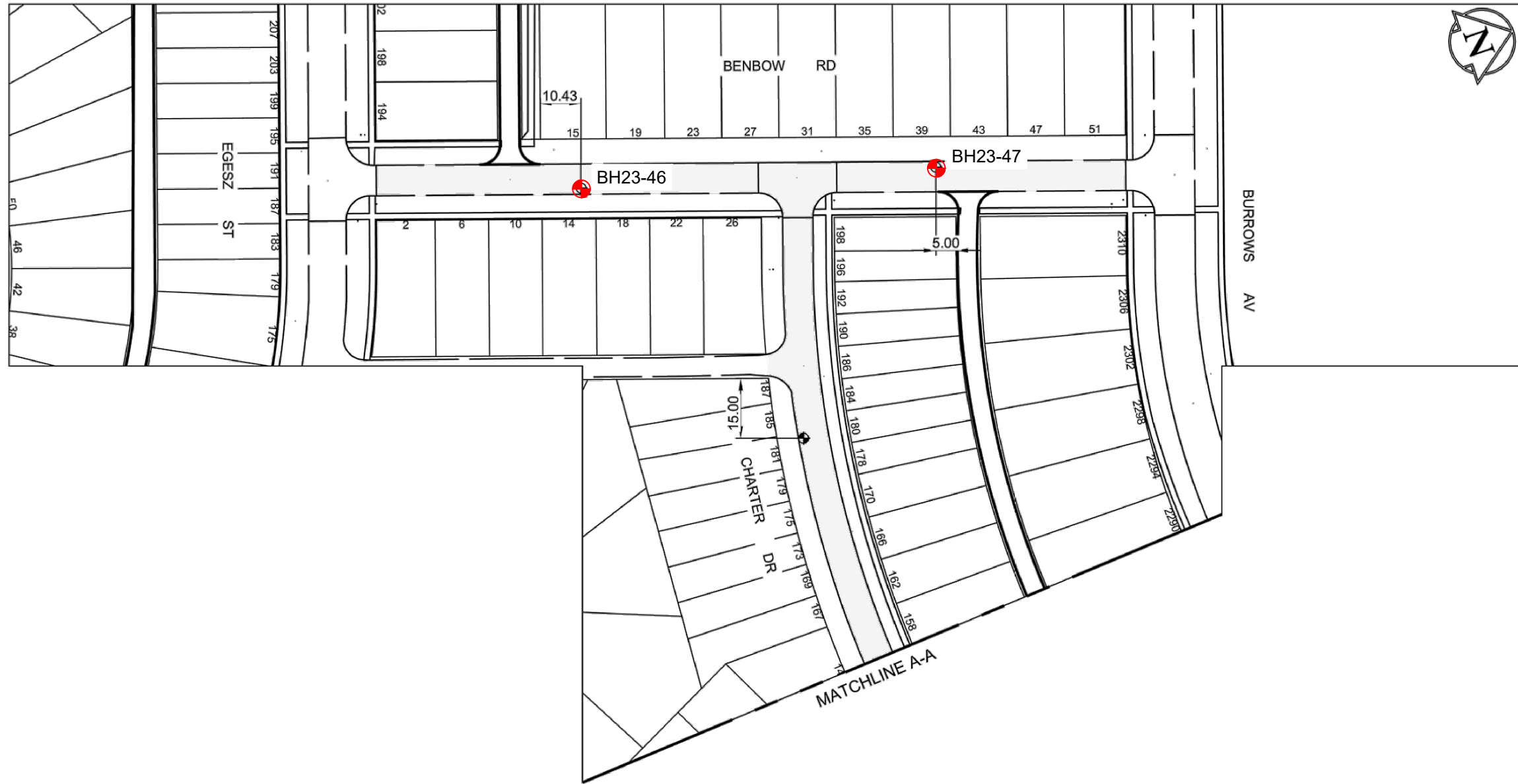
APPROXIMATE BOREHOLE LOCATION

Scale

Client/Project
 CITY OF WINNIPEG
 2023 LOCAL STREET RENEWALS PROGRAM
 WINNIPEG, MB
 Figure No.
 CHANNING
 Title

BOREHOLE LOCATION PLAN

\\CA0194-PPFSS01\Work\Group\1233\active\123316298\field_data\drawings\16298_BHLP.dwg BENBOW
2023/01/25 11:12 AM By: Boughton, Lee



NOTE: -GEOTECHNICAL TESTHOLES 1m DEPTH
-AC RESURFACE

EXACT LOCATIONS OF TEST HOLES TO BE MARKED IN FIELD BY CONTRACT ADMINISTRATOR.

TESTHOLE 

DATE:	DRAWING NO.:
18/02/2021	1
DRAWN BY:	SCALE:
M.A.D.	N.T.S.

2023 LOCAL STREET RENEWAL PROGRAM
CORING DRAWING
BENBOW RD : FROM EGESZ ST TO BURROWS AV
CHARTER CR : FROM BENBOW RD TO EGESZ ST

ORIGINAL SHEET - ISO 11x17 - v17.05

2023-01-24
123316298



Stantec Consulting Ltd.
Suite 500, 311 Portage Avenue
Winnipeg MB Canada R3B 2B9
Tel. 204.489.5900 Fax. 204.453.9012
www.stantec.com

Legend

 APPROXIMATE BOREHOLE LOCATION

Scale

Client/Project
CITY OF WINNIPEG
2023 LOCAL STREET RENEWALS PROGRAM
WINNIPEG, MB

Figure No.
BENBOW

Title
BOREHOLE LOCATION PLAN

\\CA0194-PPFSS01\Work\Group\1233\active\1233\6298\field_data\drawings\16298_BHLP.dwg CHARTER 1
2023/01/25 11:14 AM By: Boughton, Lee



NOTE: -GEOTECHNICAL TESTHOLES 1m DEPTH
-AC RESURFACE

EXACT LOCATIONS OF TEST HOLES TO BE MARKED IN FIELD BY CONTRACT ADMINISTRATOR.	TESTHOLE 	DATE: 18/02/2021	DRAWING NO.: 1	2023 LOCAL STREET RENEWAL PROGRAM CORING DRAWING BENBOW RD : FROM EGESZ ST TO BURROWS AV CHARTER CR : FROM BENBOW RD TO EGESZ ST
		DRAWN BY: M.A.D.	SCALE: N.T.S.	

ORIGINAL SHEET - ISO 11x17 - v17.05

2023-01-24
123316298



Stantec Consulting Ltd.
Suite 500, 311 Portage Avenue
Winnipeg MB Canada R3B 2B9
Tel. 204.489.5900 Fax. 204.453.9012
www.stantec.com

Legend

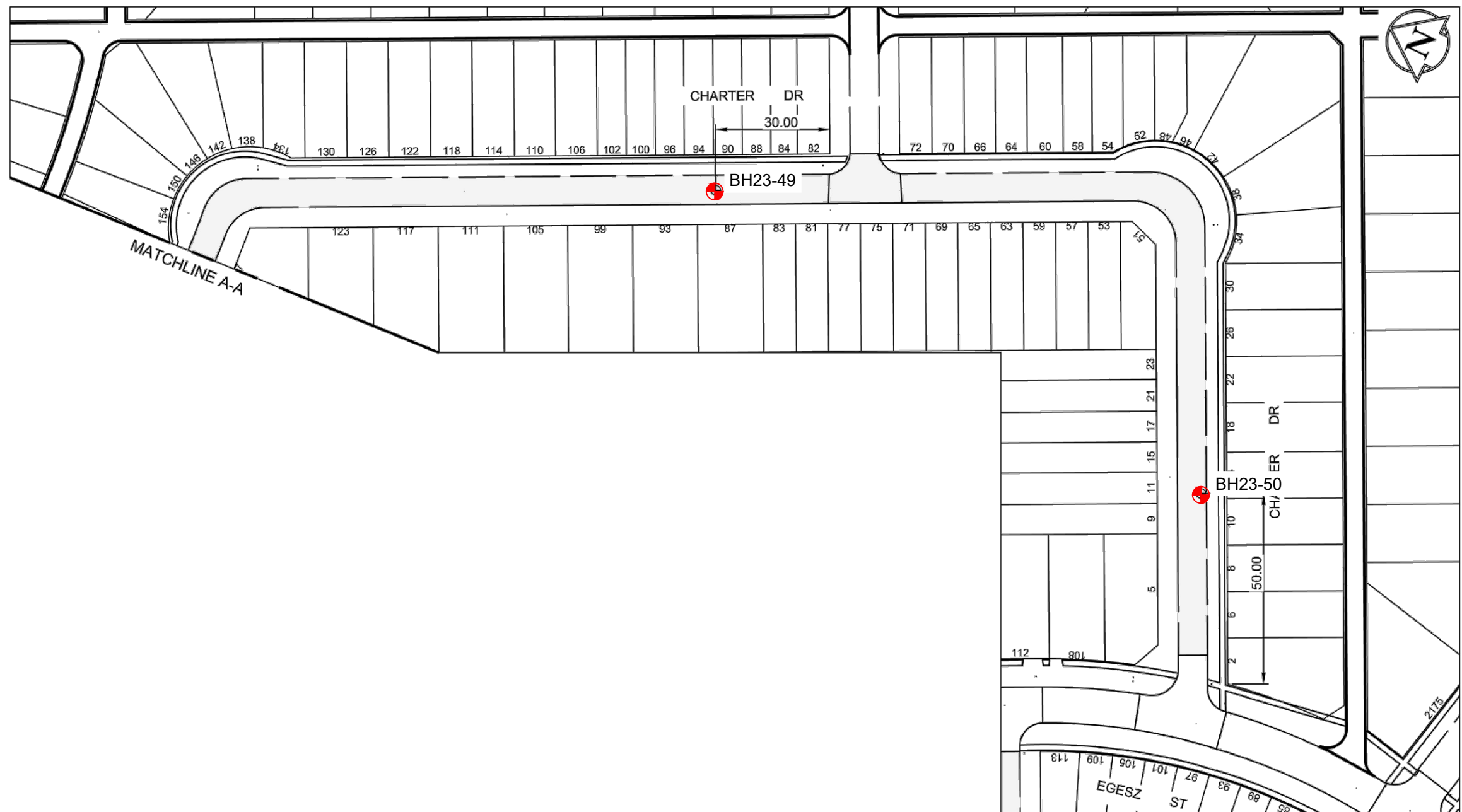
 APPROXIMATE BOREHOLE LOCATION

Scale

Client/Project
CITY OF WINNIPEG
2023 LOCAL STREET RENEWALS PROGRAM
WINNIPEG, MB
Figure No.
CHARTER (1 OF 2)
Title

BOREHOLE LOCATION PLAN

\\CA0194-PPFSS01\Work\Group\123316298\field_data\drawings\16298_BHLP.dwg CHARTER 2
 2023/01/25 11:15 AM By: Boughton, Lee



NOTE: -GEOTECHNICAL TESTHOLES 1m DEPTH
 -AC RESURFACE

EXACT LOCATIONS OF TEST HOLES TO BE MARKED IN FIELD BY CONTRACT ADMINISTRATOR.	TESTHOLE	◆	DATE:	DRAWING NO.:	2023 LOCAL STREET RENEWAL PROGRAM
			18/02/2021	2	
			DRAWN BY:	SCALE:	2023 LOCAL STREET RENEWAL PROGRAM
			M.A.D.	N.T.S.	CORING DRAWING
					BENBOW RD : FROM EGESZ ST TO BURROWS AV
					CHARTER CR : FROM BENBOW RD TO EGESZ ST

ORIGINAL SHEET - ISO 11x17 - v17.05

2023-01-24
 123316298



Stantec Consulting Ltd.
 Suite 500, 311 Portage Avenue
 Winnipeg MB Canada R3B 2B9
 Tel. 204.489.5900 Fax. 204.453.9012
 www.stantec.com

Legend

◆ APPROXIMATE BOREHOLE LOCATION

Scale

Client/Project
 CITY OF WINNIPEG
 2023 LOCAL STREET RENEWALS PROGRAM
 WINNIPEG, MB
 Figure No.
 CHARTER (2 OF 2)
 Title

BOREHOLE LOCATION PLAN

APPENDIX C

Borehole Records

SYMBOLS AND TERMS USED ON BOREHOLE AND TEST PIT RECORDS

SOIL DESCRIPTION

Terminology describing common soil genesis:

<i>Rootmat</i>	- vegetation, roots and moss with organic matter and topsoil typically forming a mattress at the ground surface
<i>Topsoil</i>	- mixture of soil and humus capable of supporting vegetative growth
<i>Peat</i>	- mixture of visible and invisible fragments of decayed organic matter
<i>Till</i>	- unstratified glacial deposit which may range from clay to boulders
<i>Fill</i>	- material below the surface identified as placed by humans (excluding buried services)

Terminology describing soil structure:

<i>Desiccated</i>	- having visible signs of weathering by oxidization of clay minerals, shrinkage cracks, etc.
<i>Fissured</i>	- having cracks, and hence a blocky structure
<i>Varved</i>	- composed of regular alternating layers of silt and clay
<i>Stratified</i>	- composed of alternating successions of different soil types, e.g. silt and sand
<i>Layer</i>	- > 75 mm in thickness
<i>Seam</i>	- 2 mm to 75 mm in thickness
<i>Parting</i>	- < 2 mm in thickness

Terminology describing soil types:

The classification of soil types are made on the basis of grain size and plasticity in accordance with the Unified Soil Classification System (USCS) (ASTM D 2487 or D 2488) which excludes particles larger than 75 mm. For particles larger than 75 mm, and for defining percent clay fraction in hydrometer results, definitions proposed by Canadian Foundation Engineering Manual, 4th Edition are used. The USCS provides a group symbol (e.g. SM) and group name (e.g. silty sand) for identification.

Terminology describing cobbles, boulders, and non-matrix materials (organic matter or debris):

Terminology describing materials outside the USCS, (e.g. particles larger than 75 mm, visible organic matter, and construction debris) is based upon the proportion of these materials present:

<i>Trace, or occasional</i>	Less than 10%
<i>Some</i>	10-20%
<i>Frequent</i>	> 20%

Terminology describing compactness of cohesionless soils:

The standard terminology to describe cohesionless soils includes compactness (formerly "relative density"), as determined by the Standard Penetration Test (SPT) N-Value - also known as N-Index. The SPT N-Value is described further on page 3. A relationship between compactness condition and N-Value is shown in the following table.

Compactness Condition	SPT N-Value
<i>Very Loose</i>	<4
<i>Loose</i>	4-10
<i>Compact</i>	10-30
<i>Dense</i>	30-50
<i>Very Dense</i>	>50

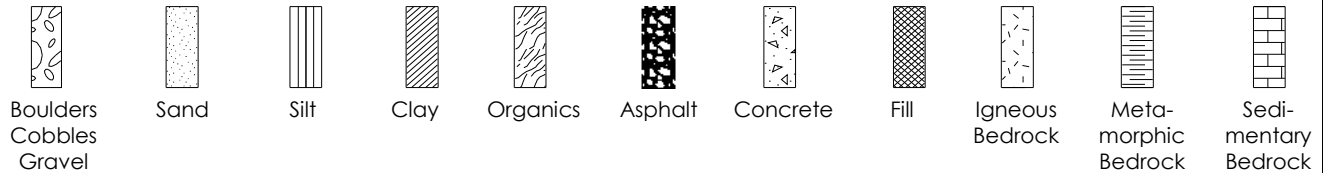
Terminology describing consistency of cohesive soils:

The standard terminology to describe cohesive soils includes the consistency, which is based on undrained shear strength as measured by *in situ* vane tests, penetrometer tests, or unconfined compression tests. Consistency may be crudely estimated from SPT N-Value based on the correlation shown in the following table (Terzaghi and Peck, 1967). The correlation to SPT N-Value is used with caution as it is only very approximate.

Consistency	Undrained Shear Strength		Approximate SPT N-Value
	kips/sq.ft.	kPa	
<i>Very Soft</i>	<0.25	<12.5	<2
<i>Soft</i>	0.25 - 0.5	12.5 - 25	2-4
<i>Firm</i>	0.5 - 1.0	25 - 50	4-8
<i>Stiff</i>	1.0 - 2.0	50 - 100	8-15
<i>Very Stiff</i>	2.0 - 4.0	100 - 200	15-30
<i>Hard</i>	>4.0	>200	>30

STRATA PLOT

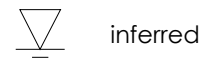
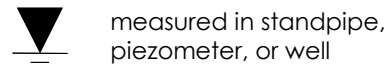
Strata plots symbolize the soil or bedrock description. They are combinations of the following basic symbols. The dimensions within the strata symbols are not indicative of the particle size, layer thickness, etc.



SAMPLE TYPE

SS	Split spoon sample (obtained by performing the Standard Penetration Test)
ST	Shelby tube or thin wall tube
DP	Direct-Push sample (small diameter tube sampler hydraulically advanced)
PS	Piston sample
BS	Bulk sample
HQ, NQ, BQ, etc.	Rock core samples obtained with the use of standard size diamond coring bits.

WATER LEVEL MEASUREMENT



RECOVERY

For soil samples, the recovery is recorded as the length of the soil sample recovered. For rock core, recovery is defined as the total cumulative length of all core recovered in the core barrel divided by the length drilled and is recorded as a percentage on a per run basis.

N-VALUE

Numbers in this column are the field results of the Standard Penetration Test: the number of blows of a 140 pound (63.5 kg) hammer falling 30 inches (760 mm), required to drive a 2 inch (50.8 mm) O.D. split spoon sampler one foot (300 mm) into the soil. In accordance with ASTM D1586, the N-Value equals the sum of the number of blows (N) required to drive the sampler over the interval of 6 to 18 in. (150 to 450 mm). However, when a 24 in. (610 mm) sampler is used, the number of blows (N) required to drive the sampler over the interval of 12 to 24 in. (300 to 610 mm) may be reported if this value is lower. For split spoon samples where insufficient penetration was achieved and N-Values cannot be presented, the number of blows are reported over sampler penetration in millimetres (e.g. 50/75). Some design methods make use of N-values corrected for various factors such as overburden pressure, energy ratio, borehole diameter, etc. No corrections have been applied to the N-values presented on the log.

DYNAMIC CONE PENETRATION TEST (DCPT)

Dynamic cone penetration tests are performed using a standard 60 degree apex cone connected to 'A' size drill rods with the same standard fall height and weight as the Standard Penetration Test. The DCPT value is the number of blows of the hammer required to drive the cone one foot (300 mm) into the soil. The DCPT is used as a probe to assess soil variability.

OTHER TESTS

S	Sieve analysis
H	Hydrometer analysis
k	Laboratory permeability
γ	Unit weight
G_s	Specific gravity of soil particles
CD	Consolidated drained triaxial
CU	Consolidated undrained triaxial with pore pressure measurements
UU	Unconsolidated undrained triaxial
DS	Direct Shear
C	Consolidation
Q_u	Unconfined compression
I_p	Point Load Index (I_p on Borehole Record equals $I_p(50)$ in which the index is corrected to a reference diameter of 50 mm)

	Single packer permeability test; test interval from depth shown to bottom of borehole
	Double packer permeability test; test interval as indicated
	Falling head permeability test using casing
	Falling head permeability test using well point or piezometer



BOREHOLE RECORD

BH23-32

CLIENT: City of Winnipeg
 PROJECT: 2023 Local Street Renewals Program
 LOCATION: Bunting St, Winnipeg, MB
 DATE BORED: January 6, 2023 to January 10, 2023

PROJECT NO.: 123316298
 BH ELEVATION: N/A
 DATUM: N/A

WATER LEVEL: N/A

DEPTH (m)	ELEVATION (m)	SOIL DESCRIPTION (USCS)	STRATA PLOT	SAMPLES				OTHER TESTS / REMARKS	UNDRAINED SHEAR STRENGTH, Cu (kPa)				BACKFILL / MONITOR WELL / PIEZOMETER	ELEVATION (m)
				TYPE	NUMBER	RECOVERY (mm) or TC% or N-VALUE or RQD %			LABORATORY TEST	FIELD VANE TEST	POCKET PEN.	POCKET SHEAR VANE		
0		CONCRETE: 148 mm												
		End of Borehole												

- BACKFILL SYMBOL
- ASPHALT
- GROUT
- CONCRETE
- BENTONITE
- DRILL CUTTINGS
- SAND
- SLOUGH

Drilling Contractor: Stantec
 Drilling Method: Coring
 Completion Depth: 0.148 m

Logged By: LB
 Reviewed By: GB
 Page 1 of 1



BOREHOLE RECORD

BH23-33

CLIENT: City of Winnipeg

PROJECT NO.: 123316298

PROJECT: 2023 Local Street Renewals Program

BH ELEVATION: N/A

LOCATION: Bunting St, Winnipeg, MB

DATUM: N/A

DATE BORED: January 6, 2023 to January 10, 2023

WATER LEVEL: N/A

DEPTH (m)	ELEVATION (m)	SOIL DESCRIPTION (USCS)	STRATA PLOT	SAMPLES				OTHER TESTS / REMARKS	UNDRAINED SHEAR STRENGTH, Cu (kPa)				BACKFILL / MONITOR WELL / PIEZOMETER	ELEVATION (m)	
				TYPE	NUMBER	RECOVERY (mm) or TCR %	N-VALUE or RQD %		LABORATORY TEST	FIELD VANE TEST	POCKET PEN.	POCKET SHEAR VANE			
								50 kPa	100 kPa	150 kPa	200 kPa				
								WATER CONTENT & ATTERBERG LIMITS							
								SPT (N-value) BLOWS/0.3m							
								Water Content (%) and Blow Count							
								10	20	30	40	50	60	70	80
0		CONCRETE: 143 mm													
		End of Borehole													

Printed Jan 31 2023 11:38 STANTEC GEO 2016 123316298_STREET.RENEWALS.2023.GPJ GINT_1233_SOIL_2018_DATA_TEMP_REV2.GDT 1/31/23

- BACKFILL SYMBOL
- ASPHALT
- GROUT
- CONCRETE
- BENTONITE
- DRILL CUTTINGS
- SAND
- SLOUGH

Drilling Contractor: Stantec
 Drilling Method: Coring
 Completion Depth: 0.143 m

Logged By: LB
 Reviewed By: GB
 Page 1 of 1



BOREHOLE RECORD

BH23-34

CLIENT: City of Winnipeg

PROJECT NO.: 123316298

PROJECT: 2023 Local Street Renewals Program

BH ELEVATION: N/A

LOCATION: Bunting St, Winnipeg, MB

DATUM: N/A

DATE BORED: January 6, 2023 to January 10, 2023

WATER LEVEL: N/A

DEPTH (m)	ELEVATION (m)	SOIL DESCRIPTION (USCS)	STRATA PLOT	SAMPLES				OTHER TESTS / REMARKS	UNDRAINED SHEAR STRENGTH, Cu (kPa)				BACKFILL / MONITOR WELL / PIEZOMETER	ELEVATION (m)	
				TYPE	NUMBER	RECOVERY (mm) or TCR %	N-VALUE or RQD %		LABORATORY TEST	FIELD VANE TEST	POCKET PEN.	POCKET SHEAR VANE			
								50 kPa	100 kPa	150 kPa	200 kPa				
								WATER CONTENT & ATTERBERG LIMITS							
								SPT (N-value) BLOWS/0.3m							
								Water Content (%) and Blow Count							
								10	20	30	40	50	60	70	80
0		CONCRETE: 165 mm													
		End of Borehole													

Printed Jan 31 2023 11:38 STANTEC GEO 201 6 123316298_STREET.RENEWALS.2023.GPJ GINT_1233_SOIL_2018_DATA_TEMP_REV2.GDT 1/31/23

- BACKFILL SYMBOL ASPHALT
- GROUT
- CONCRETE
- BENTONITE
- DRILL CUTTINGS
- SAND
- SLOUGH

Drilling Contractor: Stantec
 Drilling Method: Coring
 Completion Depth: 0.165 m

Logged By: LB
 Reviewed By: GB
 Page 1 of 1



BOREHOLE RECORD

BH23-35

CLIENT: City of Winnipeg

PROJECT NO.: 123316298

PROJECT: 2023 Local Street Renewals Program

BH ELEVATION: N/A

LOCATION: Bunting St, Winnipeg, MB

DATUM: N/A

DATE BORED: January 6, 2023 to January 10, 2023

WATER LEVEL: N/A

DEPTH (m)	ELEVATION (m)	SOIL DESCRIPTION (USCS)	STRATA PLOT	SAMPLES				OTHER TESTS / REMARKS	UNDRAINED SHEAR STRENGTH, Cu (kPa)				BACKFILL / MONITOR WELL / PIEZOMETER	ELEVATION (m)	
				TYPE	NUMBER	RECOVERY (mm) or TCR %	N-VALUE or RQD %		LABORATORY TEST	FIELD VANE TEST	POCKET PEN.	POCKET SHEAR VANE			
								50 kPa	100 kPa	150 kPa	200 kPa				
								WATER CONTENT & ATTERBERG LIMITS							
								SPT (N-value) BLOWS/0.3m							
								Water Content (%) and Blow Count							
								10	20	30	40	50	60	70	80
0		CONCRETE: 155 mm													
		End of Borehole													

Printed Jan 31 2023 11:1:39 STANTEC GEO 201 6 123316298_STREET.RENEWALS.2023.GPJ GINT_1233_SOIL_2018_DATA_TEMP_REV2.GDT 1/31/23

- BACKFILL SYMBOL ASPHALT
- GROUT
- CONCRETE
- BENTONITE
- DRILL CUTTINGS
- SAND
- SLOUGH

Drilling Contractor: Stantec
 Drilling Method: Coring
 Completion Depth: 0.155 m

Logged By: LB
 Reviewed By: GB
 Page 1 of 1



BOREHOLE RECORD

BH23-36

CLIENT: City of Winnipeg
 PROJECT: 2023 Local Street Renewals Program
 LOCATION: Alwood Cr, Winnipeg, MB
 DATE BORED: January 6, 2023 to January 10, 2023

PROJECT NO.: 123316298
 BH ELEVATION: N/A
 DATUM: N/A

WATER LEVEL: N/A

DEPTH (m)	ELEVATION (m)	SOIL DESCRIPTION (USCS)	STRATA PLOT	SAMPLES				OTHER TESTS / REMARKS	UNDRAINED SHEAR STRENGTH, Cu (kPa)				BACKFILL / MONITOR WELL / PIEZOMETER	ELEVATION (m)
				TYPE	NUMBER	RECOVERY (mm) or TCR %	N-VALUE or RQD %		LABORATORY TEST	FIELD VANE TEST	POCKET PEN.	POCKET SHEAR VANE		
0		ASPHALT: 105 mm												
		Brown, moist, silty CLAY (CL-ML)		AS										
				AS										
				AS										
				AS										
1				AS										
		End of Borehole <ul style="list-style-type: none"> The soil was frozen to a depth of 0.9 m. No groundwater seepage or soil sloughing was observed upon completion of drilling. Borehole stopped at a depth of 1.2 m. 												

BACKFILL SYMBOL

	ASPHALT		GROUT		CONCRETE
	BENTONITE		DRILL CUTTINGS		SAND
			SLOUGH		

Drilling Contractor: Maple Leaf Drilling Ltd. Logged By: LB
 Drilling Method: 125 mm SSA Reviewed By: GB
 Completion Depth: 1.2 m Page 1 of 1

Printed Jan 31 2023 11:1:40 STANTEC GEO 201 6 123316298_STREET_RENEWALS.2023.GPJ GINT_1233_SOIL_2018_DATA_TEMP_REV2.GDT 1/31/23



BOREHOLE RECORD

BH23-37

CLIENT: City of Winnipeg
 PROJECT: 2023 Local Street Renewals Program
 LOCATION: Alwood Cr, Winnipeg, MB
 DATE BORED: January 6, 2023 to January 10, 2023

PROJECT NO.: 123316298
 BH ELEVATION: N/A
 DATUM: N/A

WATER LEVEL: N/A

DEPTH (m)	ELEVATION (m)	SOIL DESCRIPTION (USCS)	STRATA PLOT	SAMPLES				OTHER TESTS / REMARKS	UNDRAINED SHEAR STRENGTH, Cu (kPa)				BACKFILL / MONITOR WELL / PIEZOMETER	ELEVATION (m)
				TYPE	NUMBER	RECOVERY (mm) or TCR %	N-VALUE or RQD %		LABORATORY TEST	FIELD VANE TEST	POCKET PEN.	POCKET SHEAR VANE		
0		ASPHALT: 120 mm												
		Tan, moist, sandy SILT (ML)		AS										
				AS										
				AS				Sieve/Hydro at 0.8 m G 4% S 82% M 10% C 5%						
				AS										
1														
		End of Borehole • The soil was frozen to a depth of 0.9 m. • No groundwater seepage or soil sloughing was observed upon completion of drilling. • Borehole stopped at a depth of 1.2 m.												

Printed Jan 31 2023 11:1:40 STANTEC GEO 201 6 123316298_STREET_RENEWALS_2023.GPJ GINT_1233_SOIL_2018_DATA_TEMP_REV2.GDT 1/31/23

BACKFILL SYMBOL: ASPHALT GROUT CONCRETE
 BENTONITE DRILL CUTTINGS SAND SLOUGH

Drilling Contractor: Maple Leaf Drilling Ltd. Logged By: LB
 Drilling Method: 125 mm SSA Reviewed By: GB
 Completion Depth: 1.2 m Page 1 of 1



BOREHOLE RECORD

BH23-38

CLIENT: City of Winnipeg
 PROJECT: 2023 Local Street Renewals Program
 LOCATION: Alwood Cr, Winnipeg, MB
 DATE BORED: January 6, 2023 to January 10, 2023

PROJECT NO.: 123316298
 BH ELEVATION: N/A
 DATUM: N/A

WATER LEVEL: N/A

DEPTH (m)	ELEVATION (m)	SOIL DESCRIPTION (USCS)	STRATA PLOT	SAMPLES				OTHER TESTS / REMARKS	UNDRAINED SHEAR STRENGTH, Cu (kPa)				BACKFILL / MONITOR WELL / PIEZOMETER	ELEVATION (m)
				TYPE	NUMBER	RECOVERY (mm) or TCR %	N-VALUE or RQD %		LABORATORY TEST	FIELD VANE TEST	POCKET PEN.	POCKET SHEAR VANE		
0		ASPHALT: 105 mm												
		Granular FILL		AS										
		Brown, moist, silty CLAY (CL-ML)		AS										
				AS										
				AS										
		Tan, moist, sandy SILT (ML)		AS										
				AS										
		End of Borehole • The soil was frozen to a depth of 0.9 m. • No groundwater seepage or soil sloughing was observed upon completion of drilling. • Borehole stopped at a depth of 1.2 m.												

- BACKFILL SYMBOL
- ASPHALT
- GROUT
- CONCRETE
- BENTONITE
- DRILL CUTTINGS
- SAND
- SLOUGH

Drilling Contractor: Maple Leaf Drilling Ltd. Logged By: LB
 Drilling Method: 125 mm SSA Reviewed By: GB
 Completion Depth: 1.2 m Page 1 of 1

Printed Jan 31 2023 11:14:11 STANTEC GEO 2016 123316298_STREET_RENEWALS_2023.GPJ GINT_1233_SOIL_2018_DATA_TEMP_REV2.GDT 1/31/23



BOREHOLE RECORD

BH23-39

CLIENT: City of Winnipeg
 PROJECT: 2023 Local Street Renewals Program
 LOCATION: Gaynor Pl, Winnipeg, MB
 DATE BORED: January 6, 2023 to January 10, 2023

PROJECT NO.: 123316298
 BH ELEVATION: N/A
 DATUM: N/A

WATER LEVEL: N/A

DEPTH (m)	ELEVATION (m)	SOIL DESCRIPTION (USCS)	STRATA PLOT	SAMPLES				OTHER TESTS / REMARKS	UNDRAINED SHEAR STRENGTH, Cu (kPa)				BACKFILL / MONITOR WELL / PIEZOMETER	ELEVATION (m)
				TYPE	NUMBER	RECOVERY (mm) or TCR %	N-VALUE or RQD %		LABORATORY TEST	FIELD VANE TEST	POCKET PEN.	POCKET SHEAR VANE		
0		ASPHALT: 110 mm												
		Granular FILL												
		Brown, moist, lean CLAY (CL)												
				AS										
				AS										
				AS				Sieve/Hydro at 0.8 m G S M C 0% 11% 73% 17%						
				AS										
		End of Borehole <ul style="list-style-type: none"> The soil was frozen to a depth of 0.9 m. No groundwater seepage or soil sloughing was observed upon completion of drilling. Borehole stopped at a depth of 1.2 m. 												

BACKFILL SYMBOL: ASPHALT, GROUT, CONCRETE, BENTONITE, DRILL CUTTINGS, SAND, SLOUGH

Drilling Contractor: Maple Leaf Drilling Ltd. | Logged By: LB
 Drilling Method: 125 mm SSA | Reviewed By: GB
 Completion Depth: 1.2 m | Page 1 of 1

Printed Jan 31 2023 11:14:22 STANTEC GEO 201 6 123316298_STREET_RENEWALS.2023.GPJ GINT_1233_SOIL_2018_DATA_TEMP_REV2.GDT 1/31/23



BOREHOLE RECORD

BH23-40

CLIENT: City of Winnipeg
 PROJECT: 2023 Local Street Renewals Program
 LOCATION: Groverdale Ave, Winnipeg, MB
 DATE BORED: January 6, 2023 to January 10, 2023

PROJECT NO.: 123316298
 BH ELEVATION: N/A
 DATUM: N/A
 WATER LEVEL: N/A

DEPTH (m)	ELEVATION (m)	SOIL DESCRIPTION (USCS)	STRATA PLOT	SAMPLES				OTHER TESTS / REMARKS	UNDRAINED SHEAR STRENGTH, C_u (kPa)				BACKFILL / MONITOR WELL / PIEZOMETER	ELEVATION (m)	
				TYPE	NUMBER	RECOVERY (mm) or TCR %	N-VALUE or RQD %		POCKET PEN. 50 kPa	FIELD VANE TEST 100 kPa	POCKET SHEAR VANE 150 kPa	200 kPa			
0		ASPHALT: 100 mm													
		Granular FILL													
		Brown, moist, fat CLAY (CH)		AS											
				AS											
				AS											
				AS											
				Sieve/Hydro at 0.8 m											
				G	S	M	C								
				0%	7%	38%	54%								
		End of Borehole													
		<ul style="list-style-type: none"> The soil was frozen to a depth of 0.9 m. No groundwater seepage or soil sloughing was observed upon completion of drilling. Borehole stopped at a depth of 1.2 m. 													

Printed Jan 31 2023 11:1:43 STANTEC GEO 201 6 123316298_STREET_RENEWALS.2023.GPJ GINT_1233_SOIL_2018_DATA_TEMP_REV2.GDT 1/31/23

BACKFILL SYMBOL	ASPHALT	GROUT	CONCRETE
BENTONITE	DRILL CUTTINGS	SAND	SLOUGH

Drilling Contractor: Maple Leaf Drilling Ltd.	Logged By: LB
Drilling Method: 125 mm SSA	Reviewed By: GB
Completion Depth: 1.2 m	Page 1 of 1

CLIENT: City of Winnipeg
 PROJECT: 2023 Local Street Renewals Program
 LOCATION: Groverdale Ave, Winnipeg, MB
 DATE BORED: January 10, 2023

PROJECT NO.: 123316298
 BH ELEVATION: N/A
 DATUM: N/A

WATER LEVEL: N/A

DEPTH (m)	ELEVATION (m)	SOIL DESCRIPTION (USCS)	STRATA PLOT	SAMPLES				OTHER TESTS / REMARKS	UNDRAINED SHEAR STRENGTH, Cu (kPa)				BACKFILL / MONITOR WELL / PIEZOMETER	ELEVATION (m)
				TYPE	NUMBER	RECOVERY (mm) or TCR %	N-VALUE or RQD %		LABORATORY TEST	FIELD VANE TEST	POCKET PEN.	POCKET SHEAR VANE		
0		ASPHALT: 100 mm												
		Granular FILL		AS										
		Brown, moist, fat CLAY (CH)		AS										
				AS										
				AS										
1				AS										
		End of Borehole												

End of Borehole

- The soil was frozen to a depth of 0.9 m.
- No groundwater seepage or soil sloughing was observed upon completion of drilling.
- Borehole stopped at a depth of 1.2 m.

Drilling Contractor: Maple Leaf Drilling Ltd. Logged By: LB
 Drilling Method: 125 mm SSA Reviewed By: GB
 Completion Depth: 1.2 m Page 1 of 1

BACKFILL SYMBOL	ASPHALT	GROUT	CONCRETE
BENTONITE	DRILL CUTTINGS	SAND	SLOUGH

CLIENT: City of Winnipeg
 PROJECT: 2023 Local Street Renewals Program
 LOCATION: Garden Grove Dr, Winnipeg, MB
 DATE BORED: January 10, 2023

PROJECT NO.: 123316298
 BH ELEVATION: N/A
 DATUM: N/A

WATER LEVEL: N/A

DEPTH (m)	ELEVATION (m)	SOIL DESCRIPTION (USCS)	STRATA PLOT	SAMPLES				OTHER TESTS / REMARKS	UNDRAINED SHEAR STRENGTH, Cu (kPa)				BACKFILL / MONITOR WELL / PIEZOMETER	ELEVATION (m)
				TYPE	NUMBER	RECOVERY (mm) or TCR %	N-VALUE or RQD %		LABORATORY TEST POCKET PEN. 50 kPa	FIELD VANE TEST POCKET SHEAR VANE 100 kPa	150 kPa	200 kPa		
0		ASPHALT: 140 mm												
		Brown, moist, lean CLAY (CL)		AS										
				AS										
				AS				Sieve/Hydro at 0.8 m G 1% S 10% M 61% C 28%						
				AS										
		End of Borehole • The soil was frozen to a depth of 0.9 m. • No groundwater seepage or soil sloughing was observed upon completion of drilling. • Borehole stopped at a depth of 1.2 m.												

BACKFILL SYMBOL: ASPHALT, GROUT, CONCRETE
 BENTONITE, DRILL CUTTINGS, SAND, SLOUGH

Drilling Contractor: Maple Leaf Drilling Ltd. | Logged By: LB
 Drilling Method: 125 mm SSA | Reviewed By: GB
 Completion Depth: 1.2 m | Page 1 of 1



BOREHOLE RECORD

BH23-43

CLIENT: City of Winnipeg
 PROJECT: 2023 Local Street Renewals Program
 LOCATION: Garden Grove Dr, Winnipeg, MB
 DATE BORED: January 10, 2023

PROJECT NO.: 123316298
 BH ELEVATION: N/A
 DATUM: N/A

WATER LEVEL: N/A

DEPTH (m)	ELEVATION (m)	SOIL DESCRIPTION (USCS)	STRATA PLOT	SAMPLES				OTHER TESTS / REMARKS	UNDRAINED SHEAR STRENGTH, Cu (kPa)				BACKFILL / MONITOR WELL / PIEZOMETER	ELEVATION (m)
				TYPE	NUMBER	RECOVERY (mm) or TCR %	N-VALUE or RQD %		LABORATORY TEST	FIELD VANE TEST	POCKET PEN.	POCKET SHEAR VANE		
0		ASPHALT: 135 mm												
		Granular FILL		AS										
		Brown, moist, lean CLAY (CL)		AS										
				AS										
				AS										
1				AS										
		End of Borehole • The soil was frozen to a depth of 0.9 m. • No groundwater seepage or soil sloughing was observed upon completion of drilling. • Borehole stopped at a depth of 1.2 m.												

- BACKFILL SYMBOL
- ASPHALT
- GROUT
- CONCRETE
- BENTONITE
- DRILL CUTTINGS
- SAND
- SLOUGH

Drilling Contractor: Maple Leaf Drilling Ltd. Logged By: LB
 Drilling Method: 125 mm SSA Reviewed By: GB
 Completion Depth: 1.2 m Page 1 of 1

Printed Jan 31 2023 11:1:45 STANTEC GEO 201 6 123316298_STREET_RENEWALS.2023.GPJ GINT_1233_SOIL_2018_DATA_TEMP_REV2.GDT 1/31/23



BOREHOLE RECORD

BH23-44

CLIENT: City of Winnipeg
 PROJECT: 2023 Local Street Renewals Program
 LOCATION: Channing St, Winnipeg, MB
 DATE BORED: January 10, 2023

PROJECT NO.: 123316298
 BH ELEVATION: N/A
 DATUM: N/A

WATER LEVEL: N/A

DEPTH (m)	ELEVATION (m)	SOIL DESCRIPTION (USCS)	STRATA PLOT	SAMPLES				OTHER TESTS / REMARKS	UNDRAINED SHEAR STRENGTH, Cu (kPa)				BACKFILL / MONITOR WELL / PIEZOMETER	ELEVATION (m)
				TYPE	NUMBER	RECOVERY (mm) or TCR %	N-VALUE or RQD %		LABORATORY TEST	FIELD VANE TEST	POCKET PEN.	POCKET SHEAR VANE		
0		ASPHALT: 95 mm												
		Granular FILL												
		Brown, moist, fat CLAY (CH)		AS										
				AS										
				AS				Sieve/Hydro at 0.7 m G S M C 0% 7% 40% 53%						
				AS										
1				AS										
		End of Borehole <ul style="list-style-type: none"> The soil was frozen to a depth of 0.9 m. No groundwater seepage or soil sloughing was observed upon completion of drilling. Borehole stopped at a depth of 1.2 m. 												

- BACKFILL SYMBOL
- ASPHALT
- GROUT
- CONCRETE
- BENTONITE
- DRILL CUTTINGS
- SAND
- SLOUGH

Drilling Contractor: Maple Leaf Drilling Ltd. Logged By: LB
 Drilling Method: 125 mm SSA Reviewed By: GB
 Completion Depth: 1.2 m Page 1 of 1

Printed Jan 31 2023 11:1:45 STANTEC GEO 201 6 123316298_STREET_RENEWALS.2023.GPJ GINT_1233_SOIL_2018_DATA_TEMP_REV2.GDT 1/31/23

CLIENT: City of Winnipeg
 PROJECT: 2023 Local Street Renewals Program
 LOCATION: Channing St, Winnipeg, MB
 DATE BORED: January 6, 2023 to January 11, 2023

PROJECT NO.: 123316298
 BH ELEVATION: N/A
 DATUM: N/A

WATER LEVEL: N/A

DEPTH (m)	ELEVATION (m)	SOIL DESCRIPTION (USCS)	STRATA PLOT	SAMPLES				OTHER TESTS / REMARKS	UNDRAINED SHEAR STRENGTH, Cu (kPa)				BACKFILL / MONITOR WELL / PIEZOMETER	ELEVATION (m)
				TYPE	NUMBER	RECOVERY (mm) or TCR %	N-VALUE or RQD %		LABORATORY TEST	FIELD VANE TEST	POCKET PEN.	POCKET SHEAR VANE		
0		ASPHALT: 80 mm												
		Granular FILL												
		Brown, moist, fat CLAY (CH)		AS										
				AS										
				AS										
1				AS										
		End of Borehole • The soil was frozen to a depth of 0.9 m. • No groundwater seepage or soil sloughing was observed upon completion of drilling. • Borehole stopped at a depth of 1.2 m.												

BACKFILL SYMBOL: ASPHALT, GROUT, CONCRETE
 BENTONITE, DRILL CUTTINGS, SAND, SLOUGH

Drilling Contractor: Maple Leaf Drilling Ltd. | Logged By: LB
 Drilling Method: 125 mm SSA | Reviewed By: GB
 Completion Depth: 1.2 m | Page 1 of 1

Printed Jan 31 2023 11:1:46 STANTEC GEO 201 6 123316298_STREET_RENEWALS.2023.GPJ GINT_1233_SOIL_2018_DATA_TEMP_REV2.GDT 1/31/23



BOREHOLE RECORD

BH23-46

CLIENT: City of Winnipeg

PROJECT NO.: 123316298

PROJECT: 2023 Local Street Renewals Program

BH ELEVATION: N/A

LOCATION: Benbow Rd, Winnipeg, MB

DATUM: N/A

DATE BORED: January 6, 2023 to January 11, 2023

WATER LEVEL: N/A

DEPTH (m)	ELEVATION (m)	SOIL DESCRIPTION (USCS)	STRATA PLOT	SAMPLES				OTHER TESTS / REMARKS	UNDRAINED SHEAR STRENGTH, Cu (kPa)				BACKFILL / MONITOR WELL / PIEZOMETER	ELEVATION (m)
				TYPE	NUMBER	RECOVERY (mm) or TCR %	N-VALUE or RQD %		LABORATORY TEST POCKET PEN. 50 kPa	FIELD VANE TEST POCKET SHEAR VANE 100 kPa	150 kPa	200 kPa		
0		ASPHALT: 80 mm												
		Tan, moist, sandy SILT (ML)												
			AS											
			AS											
			AS					Sieve/Hydro at 0.7 m G S M C 2% 76% 14% 8%						
			AS											
		End of Borehole • The soil was frozen to a depth of 0.9 m. • No groundwater seepage or soil sloughing was observed upon completion of drilling. • Borehole stopped at a depth of 1.2 m.												

- BACKFILL SYMBOL
- ASPHALT
- GROUT
- CONCRETE
- BENTONITE
- DRILL CUTTINGS
- SAND
- SLOUGH

Drilling Contractor: Maple Leaf Drilling Ltd. Logged By: LB
 Drilling Method: 125 mm SSA Reviewed By: GB
 Completion Depth: 1.2 m Page 1 of 1

CLIENT: City of Winnipeg
 PROJECT: 2023 Local Street Renewals Program
 LOCATION: Benbow Rd, Winnipeg, MB
 DATE BORED: January 6, 2023 to January 11, 2023

PROJECT NO.: 123316298
 BH ELEVATION: N/A
 DATUM: N/A

WATER LEVEL: N/A

DEPTH (m)	ELEVATION (m)	SOIL DESCRIPTION (USCS)	STRATA PLOT	SAMPLES				OTHER TESTS / REMARKS	UNDRAINED SHEAR STRENGTH, Cu (kPa)				BACKFILL / MONITOR WELL / PIEZOMETER	ELEVATION (m)
				TYPE	NUMBER	RECOVERY (mm) or TCR %	N-VALUE or RQD %		LABORATORY TEST	FIELD VANE TEST	POCKET PEN.	POCKET SHEAR VANE		
0		ASPHALT: 70 mm												
		Granular FILL												
		Brown, moist, silty CLAY (CL-ML)		AS										
				AS										
				AS										
				AS										
1				AS										
		End of Borehole • The soil was frozen to a depth of 0.9 m. • No groundwater seepage or soil sloughing was observed upon completion of drilling. • Borehole stopped at a depth of 1.2 m.												

BACKFILL SYMBOL: ASPHALT, GROUT, CONCRETE
 BENTONITE, DRILL CUTTINGS, SAND, SLOUGH

Drilling Contractor: Maple Leaf Drilling Ltd. | Logged By: LB
 Drilling Method: 125 mm SSA | Reviewed By: GB
 Completion Depth: 1.2 m | Page 1 of 1

Printed Jan 31 2023 11:1:48 STANTEC GEO 201 6 123316298_STREET_RENEWALS.2023.GPJ GINT_1233_SOIL_2018_DATA_TEMP_REV2.GDT 1/31/23

CLIENT: City of Winnipeg
 PROJECT: 2023 Local Street Renewals Program
 LOCATION: Charter Dr, Winnipeg, MB
 DATE BORED: January 6, 2023 to January 11, 2023

PROJECT NO.: 123316298
 BH ELEVATION: N/A
 DATUM: N/A

WATER LEVEL: N/A

DEPTH (m)	ELEVATION (m)	SOIL DESCRIPTION (USCS)	SAMPLES				OTHER TESTS / REMARKS	UNDRAINED SHEAR STRENGTH, Cu (kPa)				BACKFILL/ MONITOR WELL/ PIEZOMETER	ELEVATION (m)
			STRATA PLOT	TYPE	NUMBER	RECOVERY (mm) or TCR %		N-VALUE or RQD %	50 kPa	100 kPa	150 kPa		
0		ASPHALT: 120 mm											
		Brown, moist, sandy lean CLAY (CL)											
			AS						O				
			AS						O				
			AS				Sieve/Hydro at 0.8 m G S M C 1% 35% 41% 24%	—○—					
			AS						O				
		End of Borehole <ul style="list-style-type: none"> The soil was frozen to a depth of 0.9 m. No groundwater seepage or soil sloughing was observed upon completion of drilling. Borehole stopped at a depth of 1.2 m. 											

Printed Jan 31 2023 11:1:48 STANTEC GEO 201.6 123316298_STREET_RENEWALS.2023.GPJ GINT_1233_SOIL_2018_DATA_TEMP_REV2.GDT 1/31/23

BACKFILL SYMBOL	ASPHALT	GROUT	CONCRETE
BENTONITE	DRILL CUTTINGS	SAND	SLOUGH

Drilling Contractor: Maple Leaf Drilling Ltd.	Logged By: LB
Drilling Method: 125 mm SSA	Reviewed By: GB
Completion Depth: 1.2 m	Page 1 of 1



BOREHOLE RECORD

BH23-49

CLIENT: City of Winnipeg

PROJECT NO.: 123316298

PROJECT: 2023 Local Street Renewals Program

BH ELEVATION: N/A

LOCATION: Charter Dr, Winnipeg, MB

DATUM: N/A

DATE BORED: January 6, 2023 to January 11, 2023

WATER LEVEL: N/A

DEPTH (m)	ELEVATION (m)	SOIL DESCRIPTION (USCS)	STRATA PLOT	SAMPLES				OTHER TESTS / REMARKS	UNDRAINED SHEAR STRENGTH, Cu (kPa)				BACKFILL / MONITOR WELL / PIEZOMETER	ELEVATION (m)
				TYPE	NUMBER	RECOVERY (mm) or TCR %	N-VALUE or RQD %		LABORATORY TEST	FIELD VANE TEST	POCKET PEN.	POCKET SHEAR VANE		
0		ASPHALT: 135 mm												
		Backfilling sand FILL		AS										
				AS										
		End of Borehole <ul style="list-style-type: none"> The soil was frozen to a depth of 0.6 m. No groundwater seepage or soil sloughing was observed upon completion of drilling. Borehole stopped at 0.6 m at two separate locations due to potential underground utilities nearby. 												

BACKFILL SYMBOL: ASPHALT, GROUT, CONCRETE
 BENTONITE, DRILL CUTTINGS, SAND, SLOUGH

Drilling Contractor: Maple Leaf Drilling Ltd. | Logged By: LB
 Drilling Method: 125 mm SSA | Reviewed By: GB
 Completion Depth: 1.2 m | Page 1 of 1

Printed Jan 31 2023 11:1:49 STANTEC GEO 2016 123316298_STREET_RENEWALS.2023.GPJ GINT_1233_SOIL_2018_DATA_TEMP_REV2.GDT 1/31/23

CLIENT: City of Winnipeg
 PROJECT: 2023 Local Street Renewals Program
 LOCATION: Charter Dr, Winnipeg, MB
 DATE BORED: January 10, 2023 to January 11, 2023

PROJECT NO.: 123316298
 BH ELEVATION: N/A
 DATUM: N/A

WATER LEVEL: N/A

DEPTH (m)	ELEVATION (m)	SOIL DESCRIPTION (USCS)	STRATA PLOT	SAMPLES				OTHER TESTS / REMARKS	UNDRAINED SHEAR STRENGTH, Cu (kPa)				BACKFILL / MONITOR WELL / PIEZOMETER	ELEVATION (m)
				TYPE	NUMBER	RECOVERY (mm) or TCR %	N-VALUE or RQD %		LABORATORY TEST	FIELD VANE TEST	POCKET PEN.	POCKET SHEAR VANE		
0		ASPHALT: 105 mm												
		Granular FILL												
		Brown, moist, sandy lean CLAY (CL)												
			AS											
			AS											
			AS											
			AS											
1			AS											
		End of Borehole • The soil was frozen to a depth of 0.9 m. • No groundwater seepage or soil sloughing was observed upon completion of drilling. • Borehole stopped at a depth of 1.2 m.												

BACKFILL SYMBOL: ASPHALT, GROUT, CONCRETE
 BENTONITE, DRILL CUTTINGS, SAND, SLOUGH

Drilling Contractor: Maple Leaf Drilling Ltd. | Logged By: LB
 Drilling Method: 125 mm SSA | Reviewed By: GB
 Completion Depth: 1.2 m | Page 1 of 1

Printed Jan 31 2023 11:1:50 STANTEC GEO 2016 123316298_STREET_RENEWALS.2023.GPJ GINT_1233_SOIL_2018_DATA_TEMP_REV2.GDT 1/31/23

APPENDIX D

Core Photographs



Figure 1 – Core No. 32 (Bunting St)



Figure 2 – Core No. 33 (Bunting St)



Figure 3 – Core No. 34 (Bunting St)



Figure 4 – Core No. 35 (Bunting St)



Figure 5 – Core No. 36 (Alwood Cr)



Figure 6 – Core No. 37 (Alwood Cr)



Figure 7 – Core No. 38 (Alwood Cr)



Figure 8 – Core No. 39 (Gaynor PI)



Figure 9 – Core 40 (Groverdale Ave)



Figure 10 – Core 41 (Groverdale Ave)



Figure 11 – Core 42 (Garden Grove Dr)



Figure 12 – Core 43 (Garden Grove Dr)



Figure 13 – Core 44 (Channing St)



Figure 14 – Core 45 (Channing St)



Figure 15 – Core 46 (Benbow Rd)



Figure 16 – Core 47 (Benbow Rd)



Figure 17 – Core 48 (Charter Dr)



Figure 18 – Core 49 (Charter Dr)



Figure 19 – Core 50 (Charter Dr)

APPENDIX E

Laboratory Test Reports



Stantec Consulting Ltd.
 199 Henlow Bay, Winnipeg, MB R3Y 1G4
 Tel: (204) 488-6999



ASTM D4318 - LIQUID LIMIT, PLASTIC LIMIT AND PLASTICITY INDEX OF SOILS (LL METHOD B - ONE-POINT)

TO City of Winnipeg, Public Works Department
 104 - 1155 Pacific Avenue
 Winnipeg, Manitoba
 R3E 3P1

PROJECT 2023 Local Streets Renewals Program

PROJECT NO. 123316298

ATTN: Erik Hansen

REPORT NO. 1

DATE SAMPLED: 2023.Jan.17

DATE RECEIVED: 2023.Jan.17

DATE TESTED: 2023.Jan.27

SAMPLED BY: Stantec Consulting Ltd.

SUBMITTED BY: Stantec Consulting Ltd.

TESTED BY: Larry Presado

SAMPLE ID: BH23-37, 2.7' (Alwood Cr)

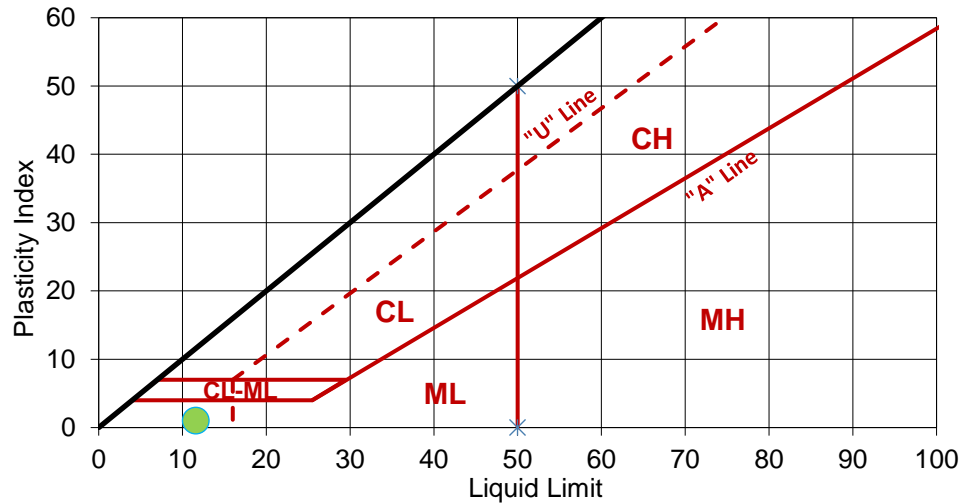
LIQUID LIMIT

TRIAL	1	2
BLOWS	21	20
MC (%)	12	12
Corr. MC (%)	12	12

PLASTIC LIMIT

TRIAL	1	2
MC (%)	11	11

LIQUID LIMIT, LL 12
 PLASTIC LIMIT, PL 11
 PLASTICITY INDEX, PI 1
 AS REC'D MC (%) 3.8



COMMENTS:

REPORT DATE 2023.Jan.30

REVIEWED BY *Guillaume Beauce*
 Guillaume Beauce, P.Eng.
 Geotechnical Engineer - Materials Testing Services

Reporting of these test results constitutes a testing service only. Engineering interpretation or evaluation of the test results is provided on written request. The data presented is for sole use of client stipulated above. Stantec is not responsible, nor can be held liable, for the use of this report by any other party, with or without the knowledge of Stantec.



Stantec Consulting Ltd.
 199 Henlow Bay, Winnipeg, MB R3Y 1G4
 Tel: (204) 488-6999



ASTM D4318 - LIQUID LIMIT, PLASTIC LIMIT AND PLASTICITY INDEX OF SOILS (LL METHOD B - ONE-POINT)

TO City of Winnipeg, Public Works Department
 104 - 1155 Pacific Avenue
 Winnipeg, Manitoba
 R3E 3P1

PROJECT 2023 Local Streets Renewals Program

PROJECT NO. 123316298

ATTN: Erik Hansen

REPORT NO. 2

DATE SAMPLED: 2023.Jan.17

DATE RECEIVED: 2023.Jan.17

DATE TESTED: 2023.Jan.25

SAMPLED BY: Stantec Consulting Ltd.

SUBMITTED BY: Stantec Consulting Ltd.

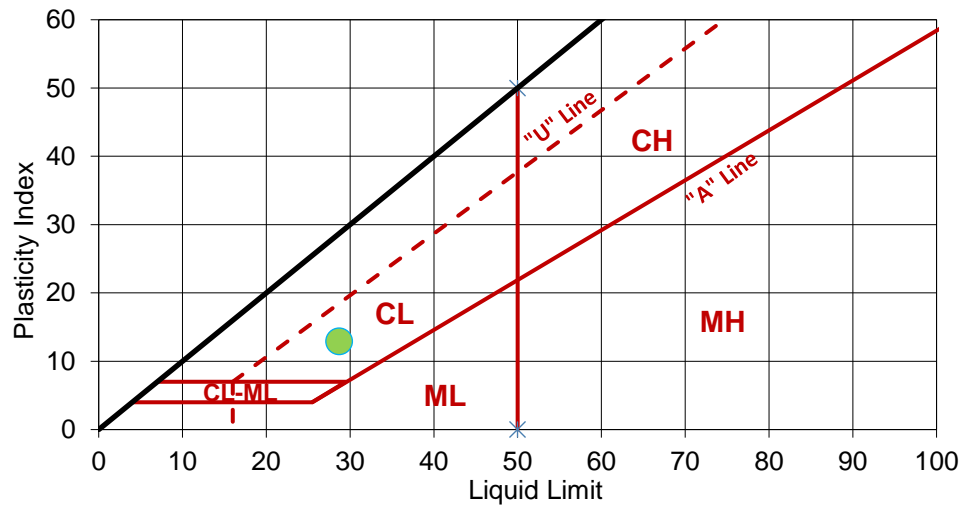
TESTED BY: Donald Eliazar

SAMPLE ID: BH23-39, 2.7' (Gaynor PI)

	LIQUID LIMIT	
TRIAL	1	2
BLOWS	25	27
MC (%)	29	29
Corr. MC (%)	29	29


	PLASTIC LIMIT	
TRIAL	1	2
MC (%)	16	16

LIQUID LIMIT, LL	29
PLASTIC LIMIT, PL	16
PLASTICITY INDEX, PI	13
AS REC'D MC (%)	16.6



COMMENTS:

REPORT DATE 2023.Jan.30


 REVIEWED BY Guillaume Beauce, P.Eng.
 Geotechnical Engineer - Materials Testing Services

Reporting of these test results constitutes a testing service only. Engineering interpretation or evaluation of the test results is provided on written request. The data presented is for sole use of client stipulated above. Stantec is not responsible, nor can be held liable, for the use of this report by any other party, with or without the knowledge of Stantec.



Stantec Consulting Ltd.
 199 Henlow Bay, Winnipeg, MB R3Y 1G4
 Tel: (204) 488-6999



ASTM D4318 - LIQUID LIMIT, PLASTIC LIMIT AND PLASTICITY INDEX OF SOILS (LL METHOD B - ONE-POINT)

TO City of Winnipeg, Public Works Department
 104 - 1155 Pacific Avenue
 Winnipeg, Manitoba
 R3E 3P1

PROJECT 2023 Local Streets Renewals Program

PROJECT NO. 123316298

ATTN: Erik Hansen

REPORT NO. 3

DATE SAMPLED: 2023.Jan.17

DATE RECEIVED: 2023.Jan.17

DATE TESTED: 2023.Jan.27

SAMPLED BY: Stantec Consulting Ltd.

SUBMITTED BY: Stantec Consulting Ltd.

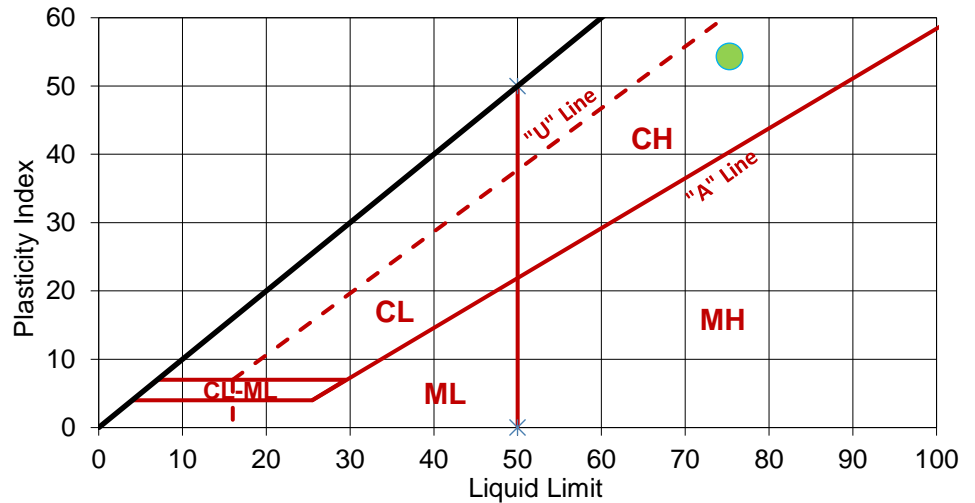
TESTED BY: Larry Presado

SAMPLE ID: BH23-40, 2.6' (Groverdale Ave)

	LIQUID LIMIT	
TRIAL	1	2
BLOWS	26	27
MC (%)	75	75
Corr. MC (%)	75	76


	PLASTIC LIMIT	
TRIAL	1	2
MC (%)	21	21

LIQUID LIMIT, LL	75
PLASTIC LIMIT, PL	21
PLASTICITY INDEX, PI	54
AS REC'D MC (%)	29.8



COMMENTS:

REPORT DATE 2023.Jan.30


 REVIEWED BY Guillaume Beauce, P.Eng.
 Geotechnical Engineer - Materials Testing Services

Reporting of these test results constitutes a testing service only. Engineering interpretation or evaluation of the test results is provided on written request. The data presented is for sole use of client stipulated above. Stantec is not responsible, nor can be held liable, for the use of this report by any other party, with or without the knowledge of Stantec.



Stantec Consulting Ltd.
 199 Henlow Bay, Winnipeg, MB R3Y 1G4
 Tel: (204) 488-6999



ASTM D4318 - LIQUID LIMIT, PLASTIC LIMIT AND PLASTICITY INDEX OF SOILS (LL METHOD B - ONE-POINT)

TO City of Winnipeg, Public Works Department
 104 - 1155 Pacific Avenue
 Winnipeg, Manitoba
 R3E 3P1

PROJECT 2023 Local Streets Renewals Program

PROJECT NO. 123316298

ATTN: Erik Hansen

REPORT NO. 4

DATE SAMPLED: 2023.Jan.17

DATE RECEIVED: 2023.Jan.17

DATE TESTED: 2023.Jan.27

SAMPLED BY: Stantec Consulting Ltd.

SUBMITTED BY: Stantec Consulting Ltd.

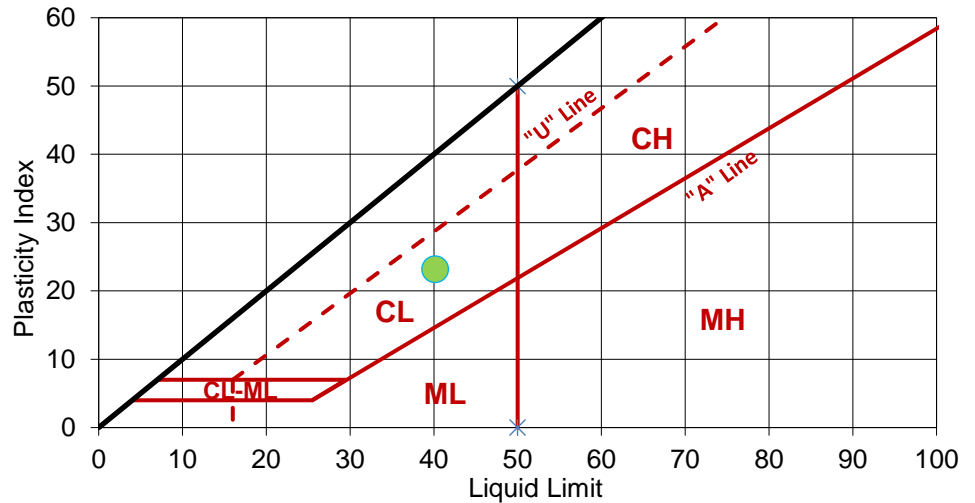
TESTED BY: Larry Presado

SAMPLE ID: BH23-42, 2.8' (Garden Grove Dr)

	LIQUID LIMIT	
TRIAL	1	2
BLOWS	25	26
MC (%)	40	40
Corr. MC (%)	40	40


	PLASTIC LIMIT	
TRIAL	1	2
MC (%)	17	17

LIQUID LIMIT, LL	40
PLASTIC LIMIT, PL	17
PLASTICITY INDEX, PI	23
AS REC'D MC (%)	24.5



COMMENTS:

REPORT DATE 2023.Jan.30


 REVIEWED BY Guillaume Beauce, P.Eng.
 Geotechnical Engineer - Materials Testing Services

Reporting of these test results constitutes a testing service only. Engineering interpretation or evaluation of the test results is provided on written request. The data presented is for sole use of client stipulated above. Stantec is not responsible, nor can be held liable, for the use of this report by any other party, with or without the knowledge of Stantec.



Stantec Consulting Ltd.
 199 Henlow Bay, Winnipeg, MB R3Y 1G4
 Tel: (204) 488-6999



ASTM D4318 - LIQUID LIMIT, PLASTIC LIMIT AND PLASTICITY INDEX OF SOILS (LL METHOD B - ONE-POINT)

TO City of Winnipeg, Public Works Department
 104 - 1155 Pacific Avenue
 Winnipeg, Manitoba
 R3E 3P1

PROJECT 2023 Local Streets Renewals Program

PROJECT NO. 123316298

ATTN: Erik Hansen

REPORT NO. 5

DATE SAMPLED: 2023.Jan.17

DATE RECEIVED: 2023.Jan.17

DATE TESTED: 2023.Jan.27

SAMPLED BY: Stantec Consulting Ltd.

SUBMITTED BY: Stantec Consulting Ltd.

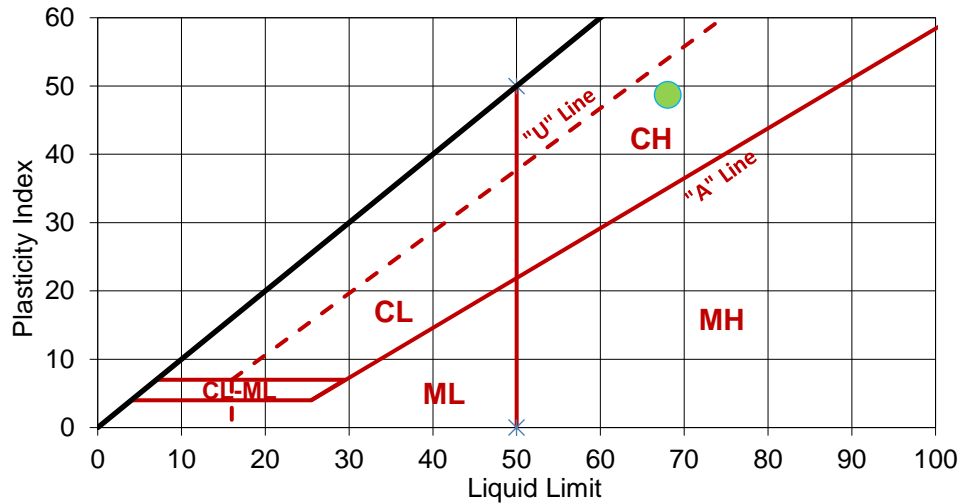
TESTED BY: Larry Presado

SAMPLE ID: BH23-44, 2.6' (Channing St)

	LIQUID LIMIT	
TRIAL	1	2
BLOWS	26	27
MC (%)	67	68
Corr. MC (%)	68	68


	PLASTIC LIMIT	
TRIAL	1	2
MC (%)	19	19

LIQUID LIMIT, LL	68
PLASTIC LIMIT, PL	19
PLASTICITY INDEX, PI	49
AS REC'D MC (%)	24.6



COMMENTS:

REPORT DATE 2023.Jan.30


 REVIEWED BY Guillaume Beauce, P.Eng.
 Geotechnical Engineer - Materials Testing Services

Reporting of these test results constitutes a testing service only. Engineering interpretation or evaluation of the test results is provided on written request. The data presented is for sole use of client stipulated above. Stantec is not responsible, nor can be held liable, for the use of this report by any other party, with or without the knowledge of Stantec.



Stantec Consulting Ltd.
 199 Henlow Bay, Winnipeg, MB R3Y 1G4
 Tel: (204) 488-6999



ASTM D4318 - LIQUID LIMIT, PLASTIC LIMIT AND PLASTICITY INDEX OF SOILS (LL METHOD B - ONE-POINT)

TO City of Winnipeg, Public Works Department
 104 - 1155 Pacific Avenue
 Winnipeg, Manitoba
 R3E 3P1

PROJECT 2023 Local Streets Renewals Program

PROJECT NO. 123316298

ATTN: Erik Hansen

REPORT NO. 6

DATE SAMPLED: 2023.Jan.17

DATE RECEIVED: 2023.Jan.17

DATE TESTED: 2023.Jan.27

SAMPLED BY: Stantec Consulting Ltd.

SUBMITTED BY: Stantec Consulting Ltd.

TESTED BY: Larry Presado

SAMPLE ID: BH23-46, 2.6' (Benbow Rd)

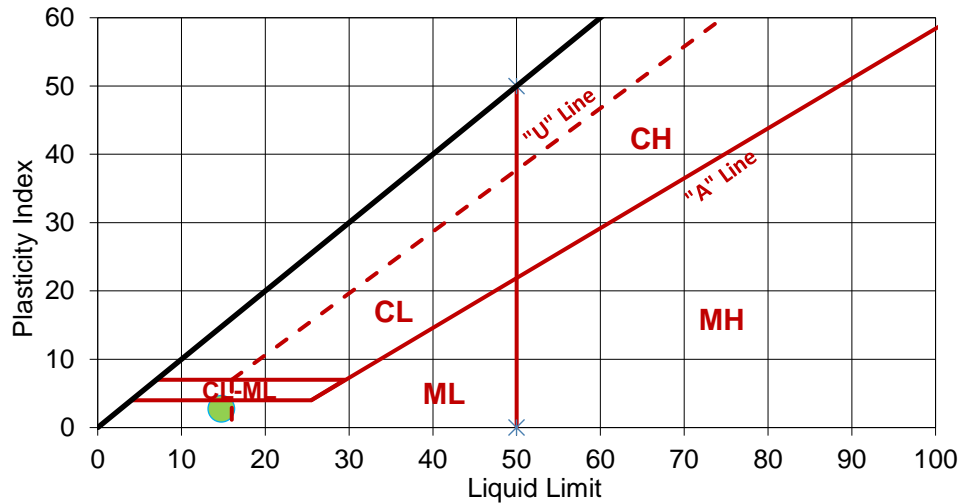
LIQUID LIMIT

TRIAL	1	2
BLOWS	29	29
MC (%)	14	15
Corr. MC (%)	15	15

PLASTIC LIMIT

TRIAL	1	2
MC (%)	12	12

LIQUID LIMIT, LL 15
 PLASTIC LIMIT, PL 12
 PLASTICITY INDEX, PI 3
 AS REC'D MC (%) 4.9



COMMENTS:

REPORT DATE 2023.Jan.30

REVIEWED BY *Guillaume Beauce*
 Guillaume Beauce, P.Eng.
 Geotechnical Engineer - Materials Testing Services

Reporting of these test results constitutes a testing service only. Engineering interpretation or evaluation of the test results is provided on written request. The data presented is for sole use of client stipulated above. Stantec is not responsible, nor can be held liable, for the use of this report by any other party, with or without the knowledge of Stantec.



Stantec Consulting Ltd.
 199 Henlow Bay, Winnipeg, MB R3Y 1G4
 Tel: (204) 488-6999



ASTM D4318 - LIQUID LIMIT, PLASTIC LIMIT AND PLASTICITY INDEX OF SOILS (LL METHOD B - ONE-POINT)

TO City of Winnipeg, Public Works Department
 104 - 1155 Pacific Avenue
 Winnipeg, Manitoba
 R3E 3P1

PROJECT 2023 Local Streets Renewals Program

PROJECT NO. 123316298

ATTN: Erik Hansen

REPORT NO. 7

DATE SAMPLED: 2023.Jan.17

DATE RECEIVED: 2023.Jan.17

DATE TESTED: 2023.Jan.27

SAMPLED BY: Stantec Consulting Ltd.

SUBMITTED BY: Stantec Consulting Ltd.

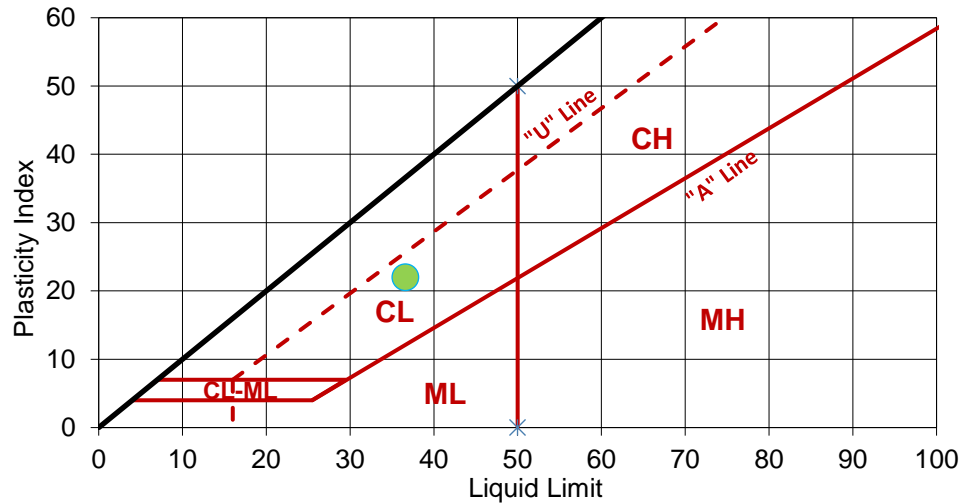
TESTED BY: Larry Presado

SAMPLE ID: BH23-48, 2.7' (Charter Dr)

	LIQUID LIMIT	
TRIAL	1	2
BLOWS	23	24
MC (%)	37	37
Corr. MC (%)	37	37


	PLASTIC LIMIT	
TRIAL	1	2
MC (%)	15	15

LIQUID LIMIT, LL	37
PLASTIC LIMIT, PL	15
PLASTICITY INDEX, PI	22
AS REC'D MC (%)	18.8



COMMENTS:

REPORT DATE 2023.Jan.30


 REVIEWED BY Guillaume Beauce, P.Eng.
 Geotechnical Engineer - Materials Testing Services

Reporting of these test results constitutes a testing service only. Engineering interpretation or evaluation of the test results is provided on written request. The data presented is for sole use of client stipulated above. Stantec is not responsible, nor can be held liable, for the use of this report by any other party, with or without the knowledge of Stantec.



Stantec Consulting Ltd.
 199 Henlow Bay, Winnipeg, MB R3Y 1G4
 Tel: (204) 488-6999



ASTM D7928 - PARTICLE-SIZE DISTRIBUTION OF FINE-GRAINED SOILS USING THE SEDIMENTATION ANALYSIS

TO City of Winnipeg, Public Works Department
 104 - 1155 Pacific Avenue
 Winnipeg, Manitoba
 R3E 3P1

PROJECT 2023 Local Streets Renewals Program

PROJECT NO. 123316298

ATTN: Erik Hansen

REPORT NO. 1

DATE SAMPLED: 2023.Jan.17

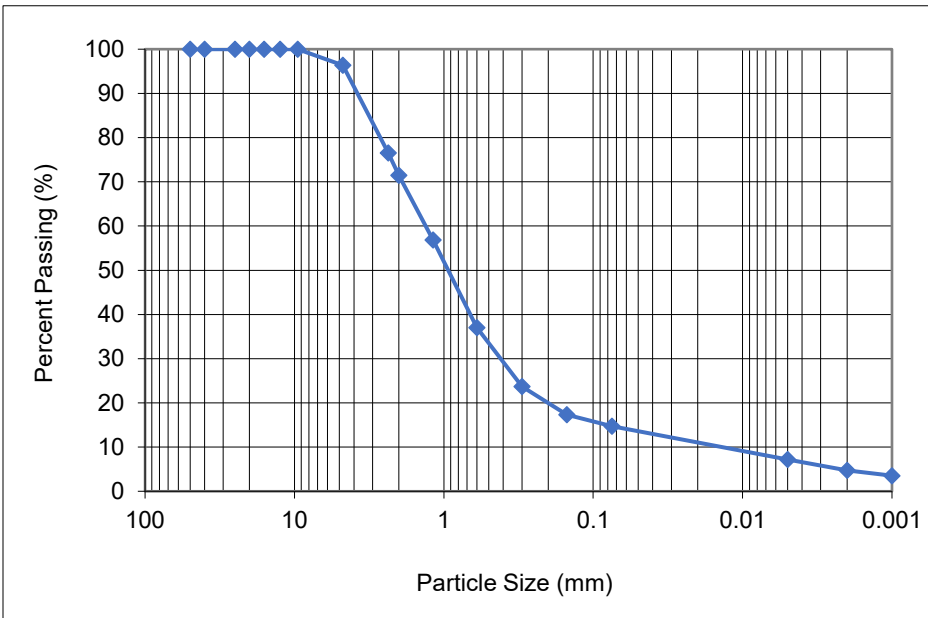
DATE RECEIVED 2023.Jan.17

DATE TESTED: 2023.Jan.20

SAMPLED BY: Stantec Consulting Ltd.

SUBMITTED BY: Stantec Consulting Ltd.

TESTED BY: Donald Eliazar



SIEVE SIZE (mm)	% PASSING
50.0	100.0
40.0	100.0
25.0	100.0
20.0	100.0
16.0	100.0
12.5	100.0
9.5	100.0
4.75	96.4
2.36	76.5
2.00	71.5
1.18	56.8
0.600	37.0
0.300	23.7
0.150	17.3
0.075	14.7
0.005	7.2
0.002	4.7
0.001	3.5

Gravel	Sand			Silt	Clay	Colloids
	Coarse	Medium	Fine			
3.6	24.9	34.5	22.3	10.0	4.7	3.5

COMMENTS:

Material tested was identified as BH23-37, 2.7' (Alwood Cr).

REPORT DATE 2023.Jan.30

REVIEWED BY Guillaume Beauce, P.Eng.
 Geotechnical Engineer - Materials Testing Services

Reporting of these test results constitutes a testing service only. Engineering interpretation or evaluation of the test results is provided on written request. The data presented is for sole use of client stipulated above. Stantec is not responsible, nor can be held liable, for the use of this report by any other party, with or without the knowledge of Stantec.



Stantec Consulting Ltd.
 199 Henlow Bay, Winnipeg, MB R3Y 1G4
 Tel: (204) 488-6999



ASTM D7928 - PARTICLE-SIZE DISTRIBUTION OF FINE-GRAINED SOILS USING THE SEDIMENTATION ANALYSIS

TO City of Winnipeg, Public Works Department
 104 - 1155 Pacific Avenue
 Winnipeg, Manitoba
 R3E 3P1

PROJECT 2023 Local Streets Renewals Program

PROJECT NO. 123316298

ATTN: Erik Hansen

REPORT NO. 2

DATE SAMPLED: 2023.Jan.17

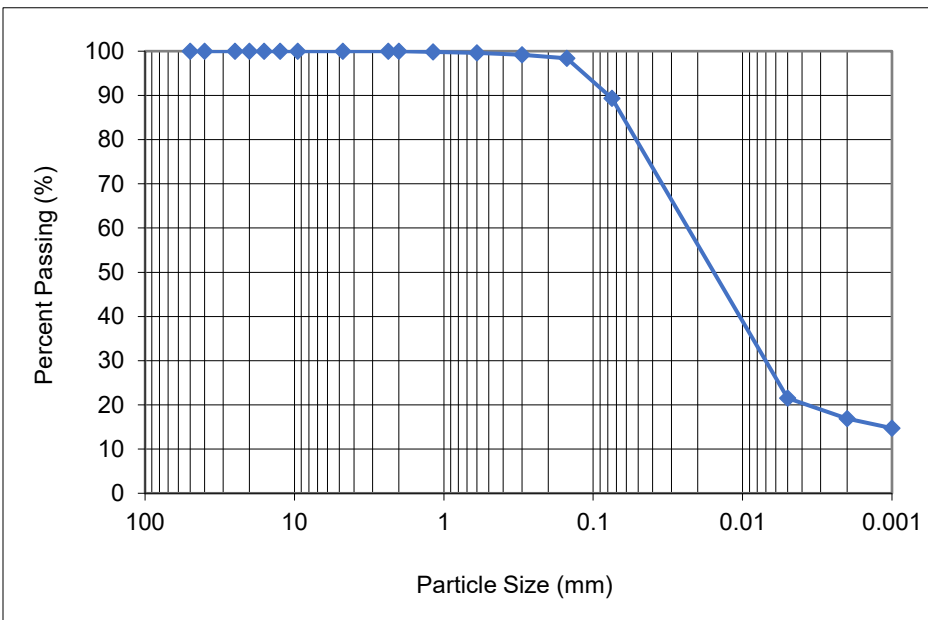
DATE RECEIVED 2023.Jan.17

DATE TESTED: 2023.Jan.23

SAMPLED BY: Stantec Consulting Ltd.

SUBMITTED BY: Stantec Consulting Ltd.

TESTED BY: Donald Eliazar



SIEVE SIZE (mm)	% PASSING
50.0	100.0
40.0	100.0
25.0	100.0
20.0	100.0
16.0	100.0
12.5	100.0
9.5	100.0
4.75	100.0
2.36	100.0
2.00	100.0
1.18	99.8
0.600	99.6
0.300	99.2
0.150	98.4
0.075	89.4
0.005	21.5
0.002	16.9
0.001	14.7

Gravel	Sand			Silt	Clay	Colloids
	Coarse	Medium	Fine			
0.0	0.0	0.4	10.2	72.5	16.9	14.7

COMMENTS:

Material tested was identified as BH23-39, 2.7' (Gaynor PI).

REPORT DATE 2023.Jan.30

REVIEWED BY Guillaume Beauce, P.Eng.
 Geotechnical Engineer - Materials Testing Services

Reporting of these test results constitutes a testing service only. Engineering interpretation or evaluation of the test results is provided on written request. The data presented is for sole use of client stipulated above. Stantec is not responsible, nor can be held liable, for the use of this report by any other party, with or without the knowledge of Stantec.



Stantec Consulting Ltd.
 199 Henlow Bay, Winnipeg, MB R3Y 1G4
 Tel: (204) 488-6999



ASTM D7928 - PARTICLE-SIZE DISTRIBUTION OF FINE-GRAINED SOILS USING THE SEDIMENTATION ANALYSIS

TO City of Winnipeg, Public Works Department
 104 - 1155 Pacific Avenue
 Winnipeg, Manitoba
 R3E 3P1

PROJECT 2023 Local Streets Renewals Program

PROJECT NO. 123316298

ATTN: Erik Hansen

REPORT NO. 3

DATE SAMPLED: 2023.Jan.17

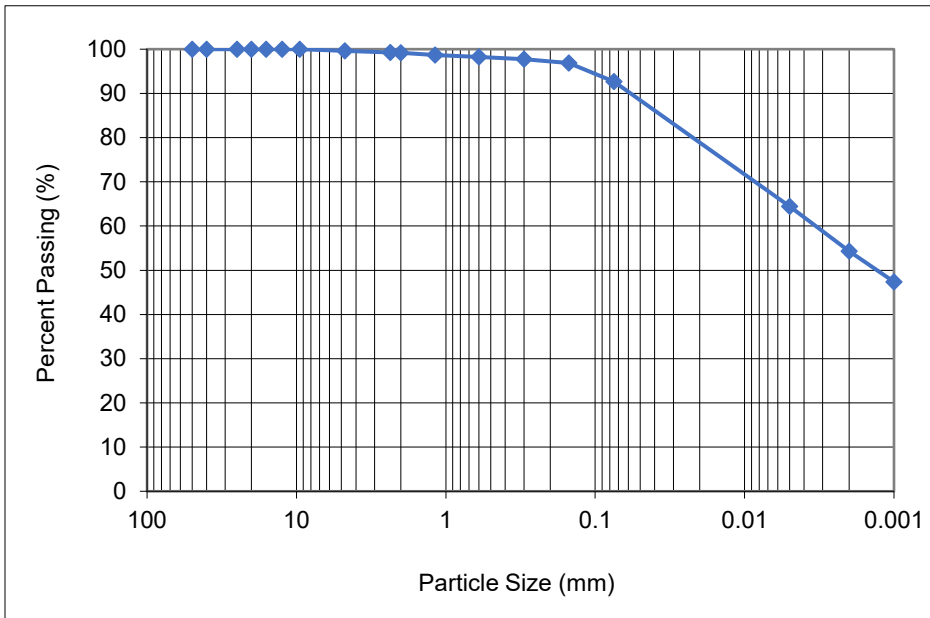
DATE RECEIVED 2023.Jan.17

DATE TESTED: 2023.Jan.20

SAMPLED BY: Stantec Consulting Ltd.

SUBMITTED BY: Stantec Consulting Ltd.

TESTED BY: Donald Eliazar



SIEVE SIZE (mm)	% PASSING
50.0	100.0
40.0	100.0
25.0	100.0
20.0	100.0
16.0	100.0
12.5	100.0
9.5	100.0
4.75	99.6
2.36	99.3
2.00	99.2
1.18	98.7
0.600	98.3
0.300	97.7
0.150	96.9
0.075	92.7
0.005	64.5
0.002	54.3
0.001	47.4

Gravel	Sand			Silt	Clay	Colloids
	Coarse	Medium	Fine			
0.4	0.4	1.0	5.6	38.3	54.3	47.4

COMMENTS:

Material tested was identified as BH23-40, 2.6' (Groverdale Ave).

REPORT DATE 2023.Jan.30

REVIEWED BY Guillaume Beauce, P.Eng.
 Geotechnical Engineer - Materials Testing Services

Reporting of these test results constitutes a testing service only. Engineering interpretation or evaluation of the test results is provided on written request. The data presented is for sole use of client stipulated above. Stantec is not responsible, nor can be held liable, for the use of this report by any other party, with or without the knowledge of Stantec.



Stantec Consulting Ltd.
 199 Henlow Bay, Winnipeg, MB R3Y 1G4
 Tel: (204) 488-6999



ASTM D7928 - PARTICLE-SIZE DISTRIBUTION OF FINE-GRAINED SOILS USING THE SEDIMENTATION ANALYSIS

TO City of Winnipeg, Public Works Department
 104 - 1155 Pacific Avenue
 Winnipeg, Manitoba
 R3E 3P1

PROJECT 2023 Local Streets Renewals Program

PROJECT NO. 123316298

ATTN: Erik Hansen

REPORT NO. 4

DATE SAMPLED: 2023.Jan.17

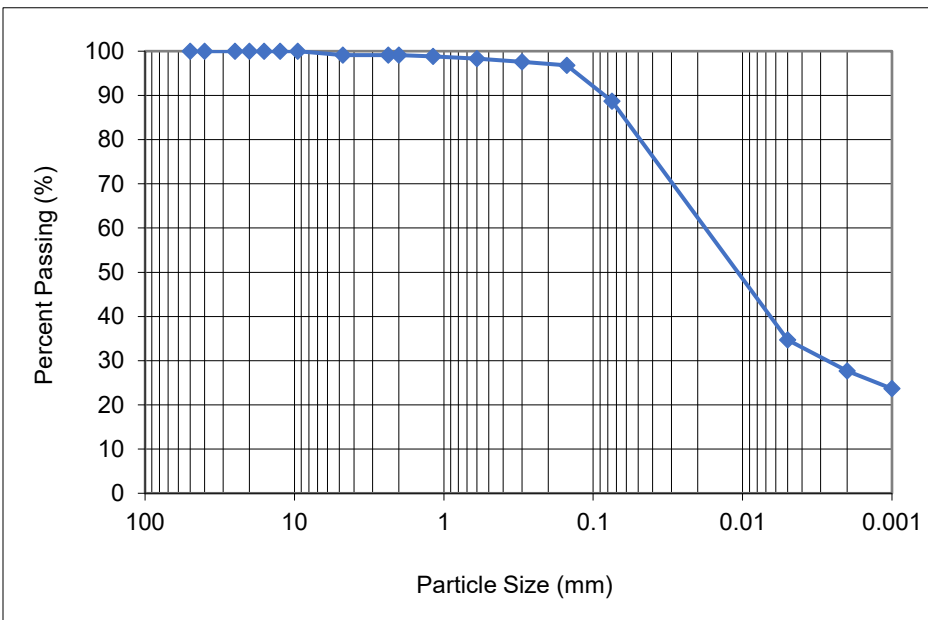
DATE RECEIVED 2023.Jan.17

DATE TESTED: 2023.Jan.20

SAMPLED BY: Stantec Consulting Ltd.

SUBMITTED BY: Stantec Consulting Ltd.

TESTED BY: Donald Eliazar



SIEVE SIZE (mm)	% PASSING
50.0	100.0
40.0	100.0
25.0	100.0
20.0	100.0
16.0	100.0
12.5	100.0
9.5	100.0
4.75	99.1
2.36	99.1
2.00	99.1
1.18	98.8
0.600	98.3
0.300	97.6
0.150	96.8
0.075	88.7
0.005	34.7
0.002	27.7
0.001	23.7

Gravel	Sand			Silt	Clay	Colloids
	Coarse	Medium	Fine			
0.9	0.0	0.8	9.6	61.0	27.7	23.7

COMMENTS:

Material tested was identified as BH23-42, 2.8' (Garden Grove Dr).

REPORT DATE 2023.Jan.30

REVIEWED BY Guillaume Beauce, P.Eng.
 Geotechnical Engineer - Materials Testing Services

Reporting of these test results constitutes a testing service only. Engineering interpretation or evaluation of the test results is provided on written request. The data presented is for sole use of client stipulated above. Stantec is not responsible, nor can be held liable, for the use of this report by any other party, with or without the knowledge of Stantec.



Stantec Consulting Ltd.
 199 Henlow Bay, Winnipeg, MB R3Y 1G4
 Tel: (204) 488-6999



ASTM D7928 - PARTICLE-SIZE DISTRIBUTION OF FINE-GRAINED SOILS USING THE SEDIMENTATION ANALYSIS

TO City of Winnipeg, Public Works Department
 104 - 1155 Pacific Avenue
 Winnipeg, Manitoba
 R3E 3P1

PROJECT 2023 Local Streets Renewals Program

PROJECT NO. 123316298

ATTN: Erik Hansen

REPORT NO. 5

DATE SAMPLED: 2023.Jan.17

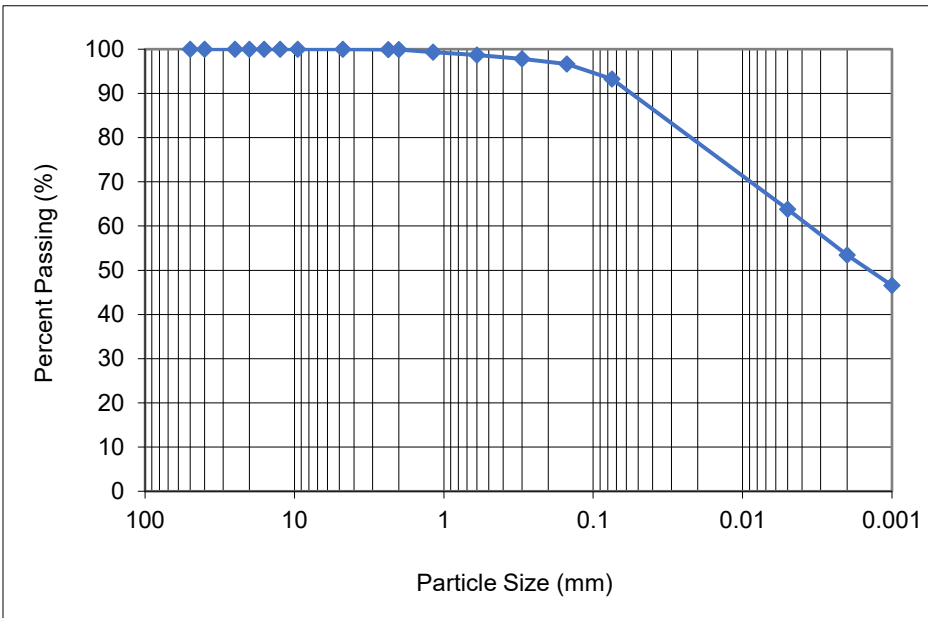
DATE RECEIVED 2023.Jan.17

DATE TESTED: 2023.Jan.20

SAMPLED BY: Stantec Consulting Ltd.

SUBMITTED BY: Stantec Consulting Ltd.

TESTED BY: Donald Eliazar



SIEVE SIZE (mm)	% PASSING
50.0	100.0
40.0	100.0
25.0	100.0
20.0	100.0
16.0	100.0
12.5	100.0
9.5	100.0
4.75	100.0
2.36	99.9
2.00	99.9
1.18	99.3
0.600	98.7
0.300	97.8
0.150	96.7
0.075	93.3
0.005	63.8
0.002	53.4
0.001	46.6

Gravel	Sand			Silt	Clay	Colloids
	Coarse	Medium	Fine			
0.0	0.1	1.2	5.4	39.9	53.4	46.6

COMMENTS:

Material tested was identified as BH23-44, 2.6' (Channing St).

REPORT DATE 2023.Jan.30

REVIEWED BY Guillaume Beauce, P.Eng.
 Geotechnical Engineer - Materials Testing Services

Reporting of these test results constitutes a testing service only. Engineering interpretation or evaluation of the test results is provided on written request. The data presented is for sole use of client stipulated above. Stantec is not responsible, nor can be held liable, for the use of this report by any other party, with or without the knowledge of Stantec.



Stantec Consulting Ltd.
 199 Henlow Bay, Winnipeg, MB R3Y 1G4
 Tel: (204) 488-6999



ASTM D7928 - PARTICLE-SIZE DISTRIBUTION OF FINE-GRAINED SOILS USING THE SEDIMENTATION ANALYSIS

TO City of Winnipeg, Public Works Department
 104 - 1155 Pacific Avenue
 Winnipeg, Manitoba
 R3E 3P1

PROJECT 2023 Local Streets Renewals Program

PROJECT NO. 123316298

ATTN: Erik Hansen

REPORT NO. 6

DATE SAMPLED: 2023.Jan.17

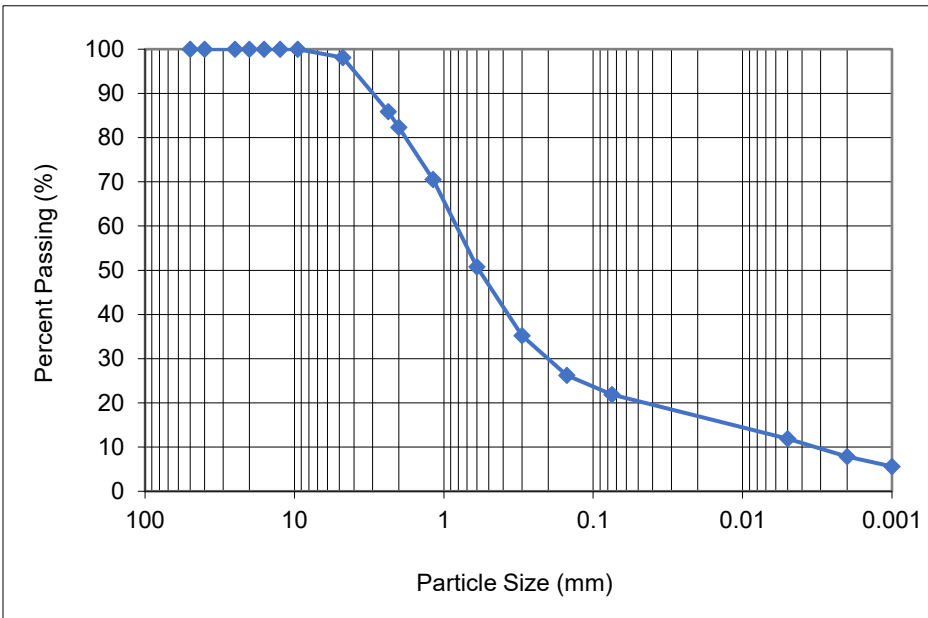
DATE RECEIVED 2023.Jan.17

DATE TESTED: 2023.Jan.20

SAMPLED BY: Stantec Consulting Ltd.

SUBMITTED BY: Stantec Consulting Ltd.

TESTED BY: Donald Eliazar



SIEVE SIZE (mm)	% PASSING
50.0	100.0
40.0	100.0
25.0	100.0
20.0	100.0
16.0	100.0
12.5	100.0
9.5	100.0
4.75	98.1
2.36	85.8
2.00	82.4
1.18	70.5
0.600	50.7
0.300	35.2
0.150	26.2
0.075	21.9
0.005	11.9
0.002	7.8
0.001	5.6

Gravel	Sand			Silt	Clay	Colloids
	Coarse	Medium	Fine			
1.9	15.7	31.6	28.9	14.1	7.8	5.6

COMMENTS:

Material tested was identified as BH23-46, 2.6' (Benbow Rd).

REPORT DATE 2023.Jan.30

REVIEWED BY Guillaume Beauce, P.Eng.
 Geotechnical Engineer - Materials Testing Services

Reporting of these test results constitutes a testing service only. Engineering interpretation or evaluation of the test results is provided on written request. The data presented is for sole use of client stipulated above. Stantec is not responsible, nor can be held liable, for the use of this report by any other party, with or without the knowledge of Stantec.



Stantec Consulting Ltd.
 199 Henlow Bay, Winnipeg, MB R3Y 1G4
 Tel: (204) 488-6999



ASTM D7928 - PARTICLE-SIZE DISTRIBUTION OF FINE-GRAINED SOILS USING THE SEDIMENTATION ANALYSIS

TO City of Winnipeg, Public Works Department
 104 - 1155 Pacific Avenue
 Winnipeg, Manitoba
 R3E 3P1

PROJECT 2023 Local Streets Renewals Program

PROJECT NO. 123316298

ATTN: Erik Hansen

REPORT NO. 7

DATE SAMPLED: 2023.Jan.17

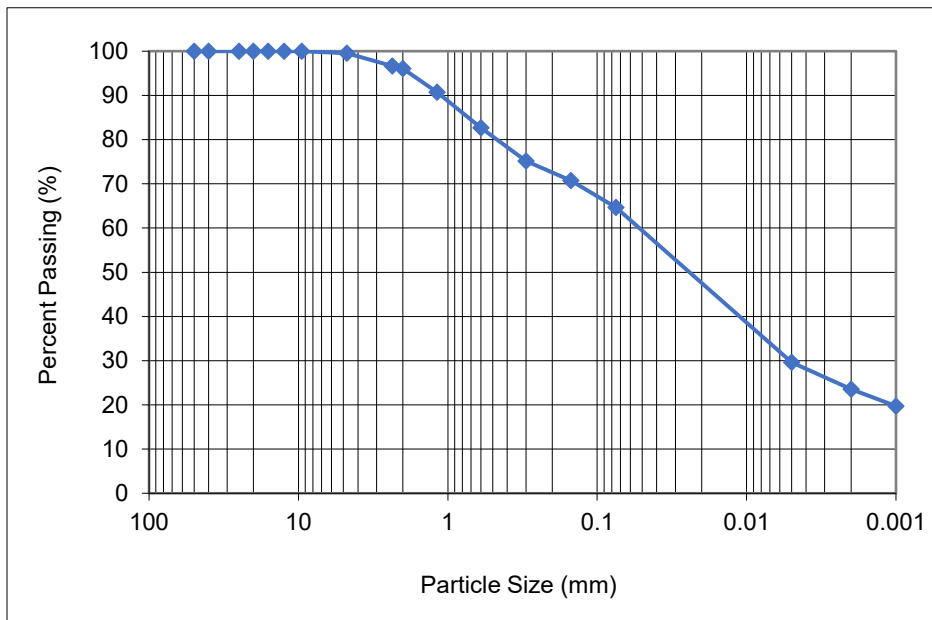
DATE RECEIVED 2023.Jan.17

DATE TESTED: 2023.Jan.20

SAMPLED BY: Stantec Consulting Ltd.

SUBMITTED BY: Stantec Consulting Ltd.

TESTED BY: Donald Eliazar



SIEVE SIZE (mm)	% PASSING
50.0	100.0
40.0	100.0
25.0	100.0
20.0	100.0
16.0	100.0
12.5	100.0
9.5	100.0
4.75	99.5
2.36	96.7
2.00	96.1
1.18	90.7
0.600	82.7
0.300	75.1
0.150	70.7
0.075	64.6
0.005	29.6
0.002	23.6
0.001	19.7

Gravel	Sand			Silt	Clay	Colloids
	Coarse	Medium	Fine			
0.5	3.5	13.4	18.0	41.0	23.6	19.7

COMMENTS:

Material tested was identified as BH23-48, 2.7' (Charter Dr).

REPORT DATE 2023.Jan.30

REVIEWED BY Guillaume Beauce, P.Eng.
 Geotechnical Engineer - Materials Testing Services

Reporting of these test results constitutes a testing service only. Engineering interpretation or evaluation of the test results is provided on written request. The data presented is for sole use of client stipulated above. Stantec is not responsible, nor can be held liable, for the use of this report by any other party, with or without the knowledge of Stantec.

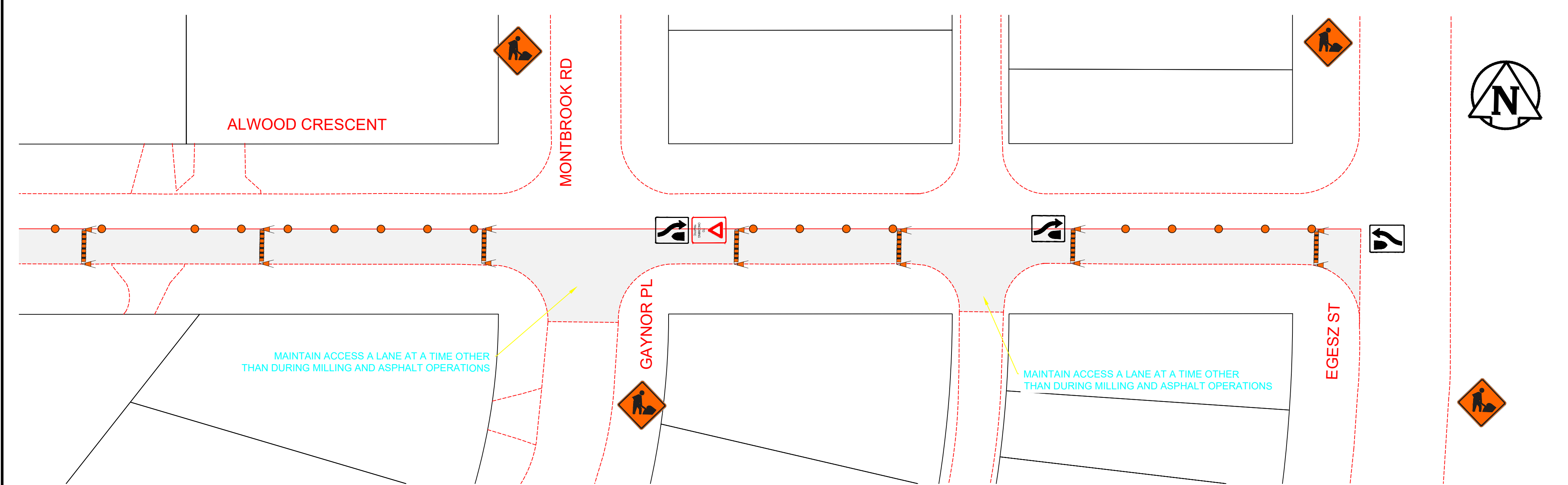
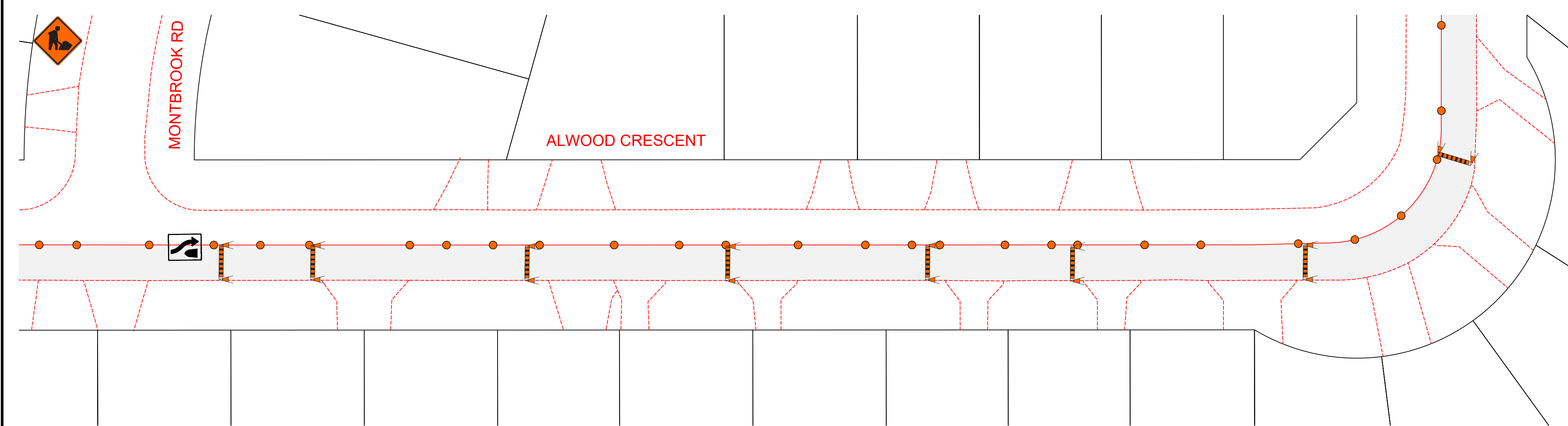
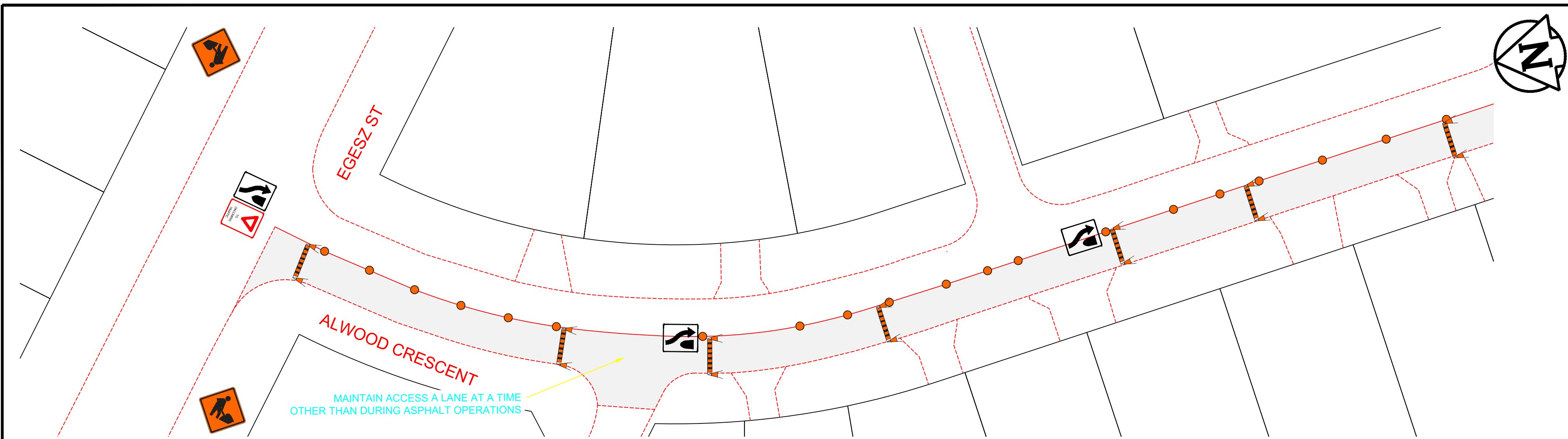
Table 1 - Compressive Strength Test Data

Test No.	Core Identification	Diameter (mm)	Length (mm)	L/D Ratio	Correction Factor	Peak Load (kN)	Compressive Strength (MPa)	
							Measured	Corrected
1	BH-23-32	146	160	1.10	0.894	718.57	39.4	35.2
2	BH-23-34	146	168	1.15	0.906	1141.00	62.6	56.7




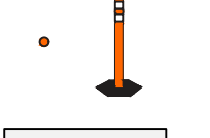

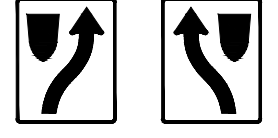

APPENDIX 'B' – TEMPORARY TRAFFIC CONTROL SIGNAGE DRAWINGS

TEMPORARY TRAFFIC CONTROL SIGNAGE DRAWINGS FOR:

Alwood Crescent from Egesz Street to Egesz Street – Asphalt Pavement Rehabilitation
Benbow Road from Egesz Street to Burrows Avenue – Asphalt Pavement Resurfacing
Bunting Street from Church Avenue to Inkster Boulevard – Concrete Pavement Rehabilitation
Channing Street from Burrows Avenue to Wendon Bay – Asphalt Pavement Resurfacing
Charter Drive from Egesz Street to Benbow Road – Asphalt Pavement Resurfacing
Garden Grove Drive from Groverdale Avenue to Fairgrove Bay – Asphalt Pavement Rehabilitation
Groverdale Avenue from Garden Grove Drive to Burdick Place – Asphalt Pavement Resurfacing
Park Lane Avenue from Approximately 367m South of Selkirk Avenue to Selkirk Avenue –
Construction of New Concrete Sidewalk



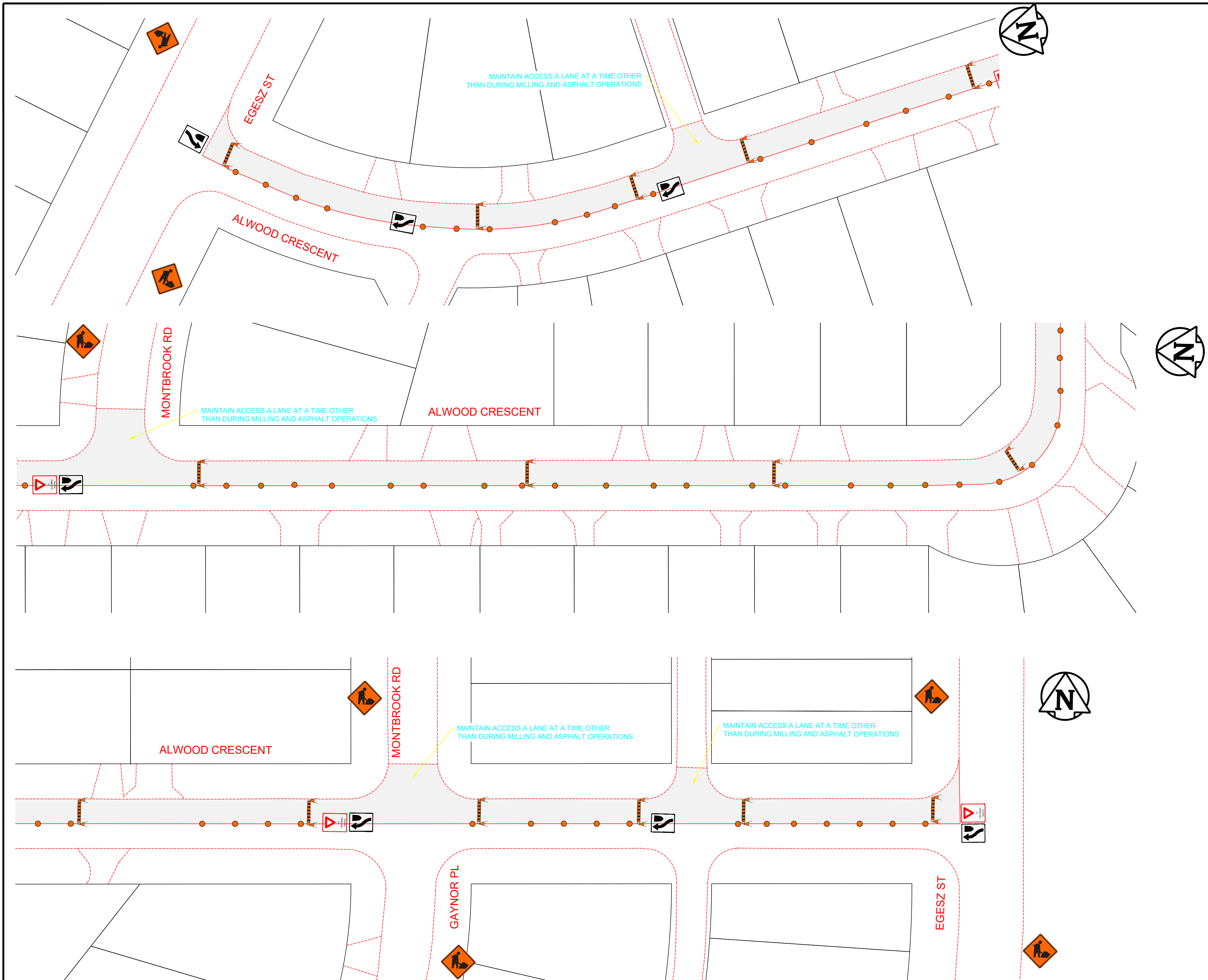
TRAFFIC SIGNAGE & STAGING

- TC-2 ROADWORK 
- RB-11 (L/R) TURN PROHIBITED 
- BARRICADE 
- POLY POST 
- CONSTRUCTION AREA 
- RB-25 (L/R) KEEP LEFT/RIGHT 
- TC 17 YIELD TO ONCOMING TRAFFIC 



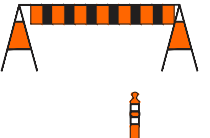
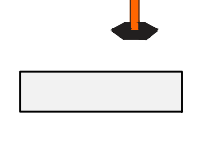



- NOTES:**
1. ALL TRAFFIC SIGNAGE AND TEMPORARY TRAFFIC CONTROL TO CONFORM WITH THE LATEST REVISION OF THE CITY OF WINNIPEG MANUAL OF TEMPORARY TRAFFIC CONTROL ON CITY STREETS
 2. CONTRACTOR SHALL MAINTAIN SAFE PEDESTRIAN ACCESS AND CROSSINGS. WHERE SIDEWALKS ARE LOCATED ON BOTH SIDES OF THE STREET, CONTRACTOR MUST MAINTAIN PEDESTRIAN ACCESS ON ONE SIDE AT ALL TIMES.
 3. WHERE APPLICABLE, CONSTRUCTION IS TO BE COMPLETED LANE AT A TIME WITH TRAFFIC TO BE MAINTAINED IN BOTH DIRECTIONS. WHEN CONSTRUCTION IS COMPLETE IN THE FIRST LANE, TRAFFIC WILL BE MOVED TO THE COMPLETED LANE AND TRAFFIC CONTROL MIRRORED.
 4. PARKING TO BE REMOVED AT TIME OF CONSTRUCTION.
 5. RESIDENTIAL APPROACH ACCESS MUST BE MAINTAINED AT ALL TIMES

ENGINEERING DIVISION
TECHNOLOGY SERVICES BRANCH
106 - 1155 PACIFIC AVE

FOR INFORMATION ONLY		TENDER NO. 1-2023	
 THE CITY OF WINNIPEG PUBLIC WORKS DEPARTMENT			
ALWOOD CRESCENT NORTHBOUND ALWOOD CRESCENT FROM EGESZ STREET TO EGESZ STREET TEMPORARY TRAFFIC SIGNAGE & STAGING		SHEET 1 OF 13	
		1	



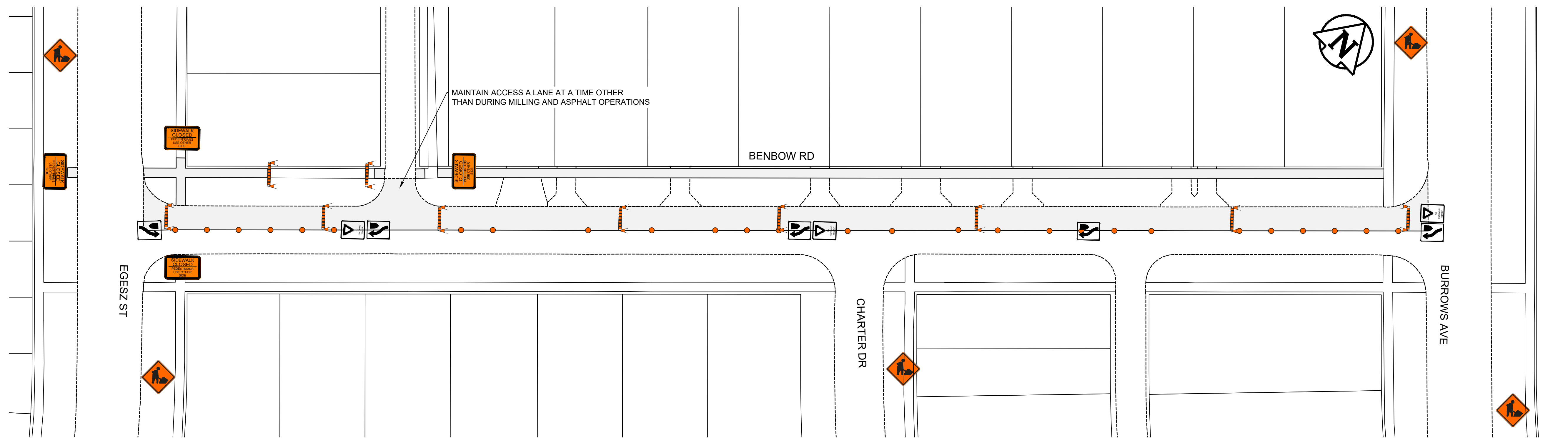
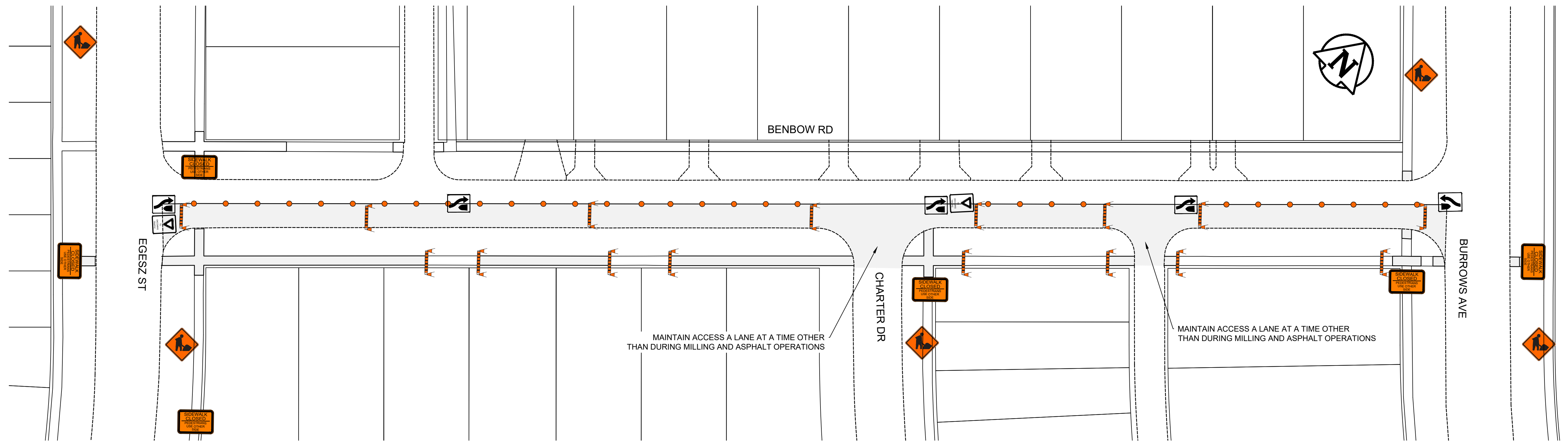
TRAFFIC SIGNAGE & STAGING

- TC-2 ROADWORK 
- RB-11 (L/R) TURN PROHIBITED 
- BARRICADE 
- POLY POST 
- CONSTRUCTION AREA 
- RB-25 (L/R) KEEP LEFT/RIGHT 
- TC 17 YIELD TO ONCOMING TRAFFIC 

- NOTES:**
1. ALL TRAFFIC SIGNAGE AND TEMPORARY TRAFFIC CONTROL TO CONFORM WITH THE LATEST REVISION OF THE CITY OF WINNIPEG MANUAL OF TEMPORARY TRAFFIC CONTROL ON CITY STREETS
 2. CONTRACTOR SHALL MAINTAIN SAFE PEDESTRIAN ACCESS AND CROSSINGS, WHERE SIDEWALKS ARE LOCATED ON BOTH SIDES OF THE STREET, CONTRACTOR MUST MAINTAIN PEDESTRIAN ACCESS ON ONE SIDE AT ALL TIMES.
 3. WHERE APPLICABLE, CONSTRUCTION IS TO BE COMPLETED LANE AT A TIME WITH TRAFFIC TO BE MAINTAINED IN BOTH DIRECTIONS. WHEN CONSTRUCTION IS COMPLETE IN THE FIRST LANE, TRAFFIC WILL BE MOVED TO THE COMPLETED LANE AND TRAFFIC CONTROL MIRRORRED.
 4. PARKING TO BE REMOVED AT TIME OF CONSTRUCTION.
 5. RESIDENTIAL APPROACH ACCESS MUST BE MAINTAINED AT ALL TIMES

ENGINEERING DIVISION
TECHNOLOGY SERVICES BRANCH
106 - 1155 PACIFIC AVE

FOR INFORMATION ONLY	TENDER NO. 1-2023
 THE CITY OF WINNIPEG PUBLIC WORKS DEPARTMENT	
ALWOOD CRESCENT NORTHBOUND ALWOOD CRESCENT FROM EGESZ STREET TO EGESZ STREET TEMPORARY TRAFFIC SIGNAGE & STAGING	
SHEET 2 OF 13	2



TRAFFIC SIGNAGE & STAGING

TC-2 ROADWORK



TC 17 YIELD TO ONCOMING TRAFFIC



RB-11 (L/R) TURN PROHIBITED



C-46 SIDEWALK CLOSED




BARRICADE



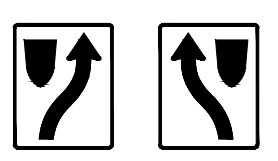
POLY POST



CONSTRUCTION AREA



RB-25 (L/R) KEEP LEFT/RIGHT



NOTES:

1. ALL TRAFFIC SIGNAGE AND TEMPORARY TRAFFIC CONTROL TO CONFORM WITH THE LATEST REVISION OF THE CITY OF WINNIPEG MANUAL OF TEMPORARY TRAFFIC CONTROL ON CITY STREETS
2. CONTRACTOR SHALL MAINTAIN SAFE PEDESTRIAN ACCESS AND CROSSINGS. WHERE SIDEWALKS ARE LOCATED ON BOTH SIDES OF THE STREET, CONTRACTOR MUST MAINTAIN PEDESTRIAN ACCESS ON ONE SIDE AT ALL TIMES.
3. WHERE APPLICABLE, CONSTRUCTION IS TO BE COMPLETED LANE AT A TIME WITH TRAFFIC TO BE MAINTAINED IN BOTH DIRECTIONS. WHEN CONSTRUCTION IS COMPLETE IN THE FIRST LANE, TRAFFIC WILL BE MOVED TO THE COMPLETED LANE AND TRAFFIC CONTROL MIRRORED.
4. PARKING TO BE REMOVED AT TIME OF CONSTRUCTION.
5. RESIDENTIAL APPROACH ACCESS MUST BE MAINTAINED AT ALL TIMES

ENGINEERING DIVISION
TECHNOLOGY SERVICES BRANCH
106 - 1155 PACIFIC AVE

FOR INFORMATION ONLY

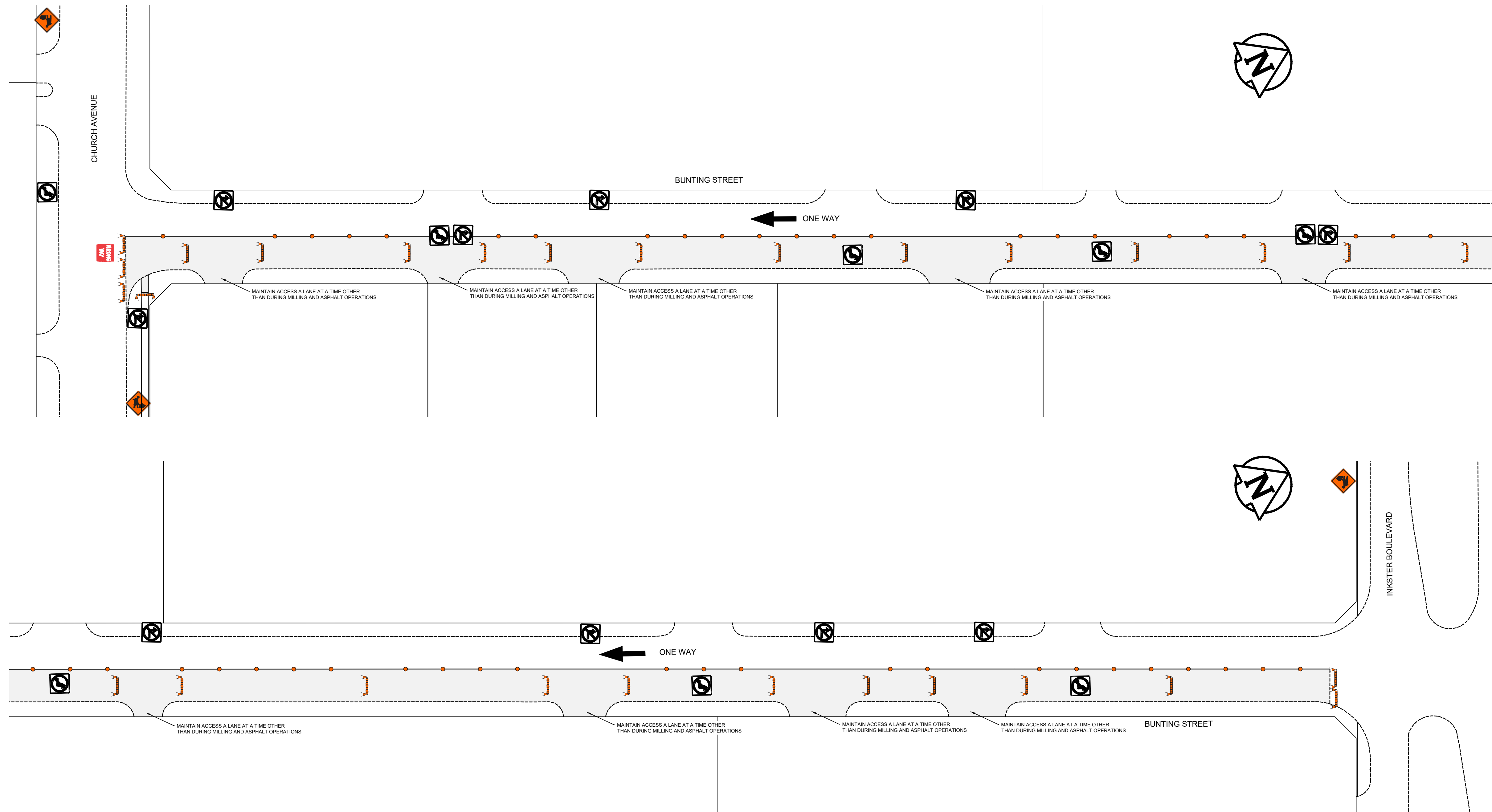
TENDER NO. 1-2023



THE CITY OF WINNIPEG
PUBLIC WORKS DEPARTMENT

BENBOW ROAD
WESTBOUND AND EASTBOUND BENBOW ROAD
FROM EGESZ STREET TO BURROWS AVENUE
TEMPORARY TRAFFIC SIGNAGE & STAGING

SHEET 3 OF 13




TRAFFIC SIGNAGE & STAGING

TC-2 ROADWORK



RB-11 (L/R) TURN PROHIBITED



RB 21 (L/R) ONE-WAY SIGN



RB 22 WRONG WAY SIGN




ROAD CLOSED BARRICADE



BARRICADE




POLY POST



TRAFFIC LANE DIRECTION



CONSTRUCTION AREA



NOTES:

1. ALL TRAFFIC SIGNAGE AND TEMPORARY TRAFFIC CONTROL TO CONFORM WITH THE LATEST REVISION OF THE CITY OF WINNIPEG MANUAL OF TEMPORARY TRAFFIC CONTROL ON CITY STREETS
2. CONTRACTOR SHALL MAINTAIN SAFE PEDESTRIAN ACCESS AND CROSSINGS. WHERE SIDEWALKS ARE LOCATED ON BOTH SIDES OF THE STREET, CONTRACTOR MUST MAINTAIN PEDESTRIAN ACCESS ON ONE SIDE AT ALL TIMES.
3. WHERE APPLICABLE, CONSTRUCTION IS TO BE COMPLETED LANE AT A TIME WITH TRAFFIC TO BE MAINTAINED IN BOTH DIRECTIONS. WHEN CONSTRUCTION IS COMPLETE IN THE FIRST LANE, TRAFFIC WILL BE MOVED TO THE COMPLETED LANE AND TRAFFIC CONTROL MIRRORED.
4. PARKING TO BE REMOVED AT TIME OF CONSTRUCTION.
5. COMMERCIAL APPROACH ACCESS MUST BE MAINTAINED AT ALL TIMES

ENGINEERING DIVISION
TECHNOLOGY SERVICES BRANCH
106 - 1155 PACIFIC AVE

FOR INFORMATION ONLY

TENDER NO. 1-2023

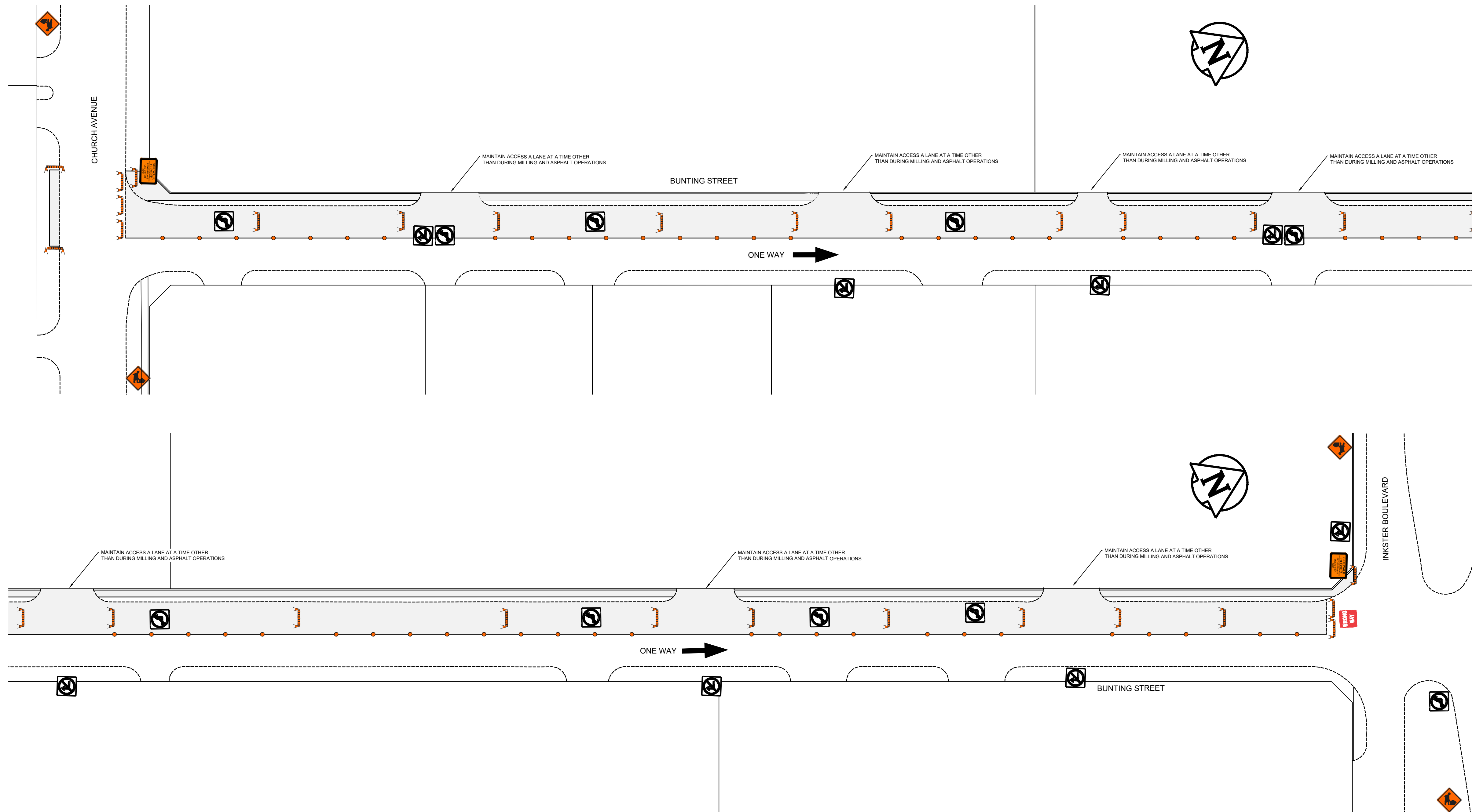


THE CITY OF WINNIPEG
PUBLIC WORKS DEPARTMENT

BUNTING STREET
NORTHBOUND CONSTRUCTION
FROM CHURCH AVENUE TO INKSTER BOULEVARD
TEMPORARY TRAFFIC SIGNAGE & STAGING

SHEET 4 OF 13

4



TRAFFIC SIGNAGE & STAGING


TC-2 ROADWORK



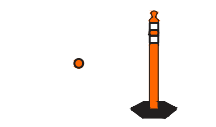
BARRICADE



RB-11 (L/R) TURN PROHIBITED



POLY POST



RB 21 (L/R) ONE-WAY SIGN




TRAFFIC LANE DIRECTION



RB 22 WRONG WAY SIGN



CONSTRUCTION AREA



ROAD CLOSED BARRICADE



NOTES:

1. ALL TRAFFIC SIGNAGE AND TEMPORARY TRAFFIC CONTROL TO CONFORM WITH THE LATEST REVISION OF THE CITY OF WINNIPEG MANUAL OF TEMPORARY TRAFFIC CONTROL ON CITY STREETS
2. CONTRACTOR SHALL MAINTAIN SAFE PEDESTRIAN ACCESS AND CROSSINGS. WHERE SIDEWALKS ARE LOCATED ON BOTH SIDES OF THE STREET, CONTRACTOR MUST MAINTAIN PEDESTRIAN ACCESS ON ONE SIDE AT ALL TIMES.
3. WHERE APPLICABLE, CONSTRUCTION IS TO BE COMPLETED LANE AT A TIME WITH TRAFFIC TO BE MAINTAINED IN BOTH DIRECTIONS. WHEN CONSTRUCTION IS COMPLETE IN THE FIRST LANE, TRAFFIC WILL BE MOVED TO THE COMPLETED LANE AND TRAFFIC CONTROL MIRRORED.
4. PARKING TO BE REMOVED AT TIME OF CONSTRUCTION.
5. COMMERCIAL APPROACH ACCESS MUST BE MAINTAINED AT ALL TIMES

ENGINEERING DIVISION
TECHNOLOGY SERVICES BRANCH
106 - 1155 PACIFIC AVE

FOR INFORMATION ONLY

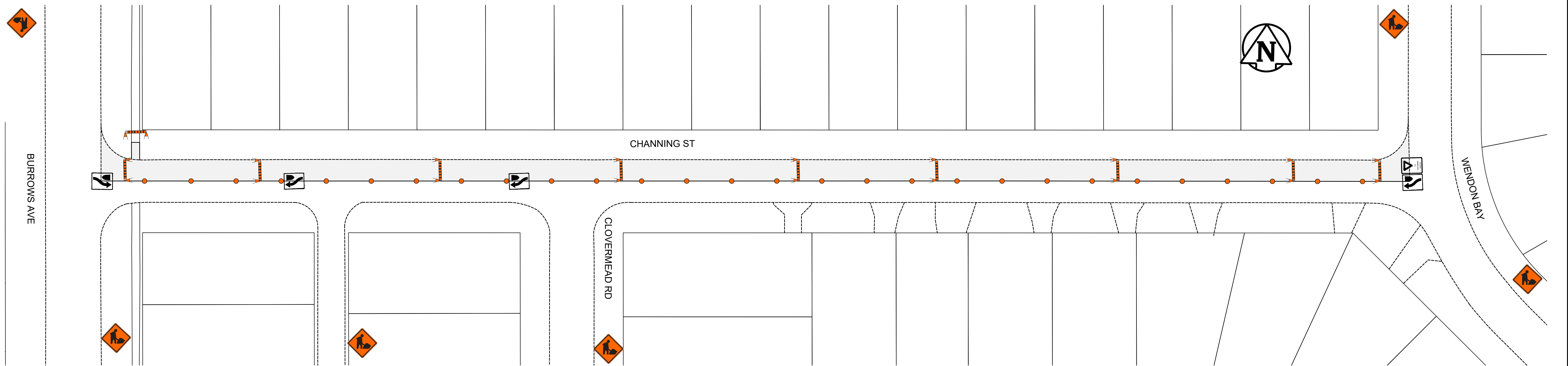
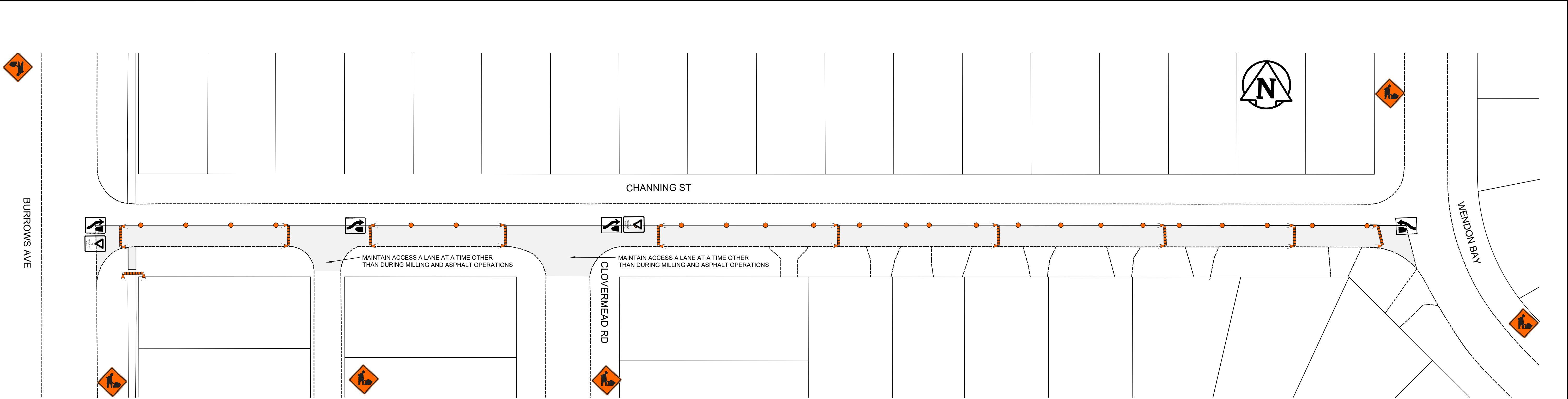
TENDER NO. 1-2023

THE CITY OF WINNIPEG
PUBLIC WORKS DEPARTMENT

BUNTING STREET
SOUTHBOUND CONSTRUCTION
FROM CHURCH AVENUE TO INKSTER BOULEVARD
TEMPORARY TRAFFIC SIGNAGE & STAGING

SHEET 5 OF 13

5



TRAFFIC SIGNAGE & STAGING


TC-2 ROADWORK



TC 17 YIELD TO ONCOMING TRAFFIC



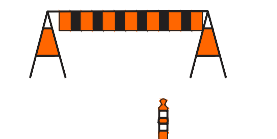
RB-11 (L/R) TURN PROHIBITED



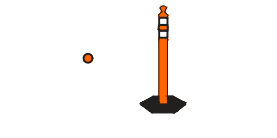
C-46 SIDEWALK CLOSED




BARRICADE



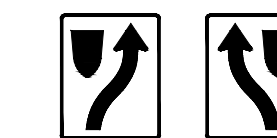
POLY POST



CONSTRUCTION AREA



RB-25 (L/R) KEEP LEFT/RIGHT



NOTES:

1. ALL TRAFFIC SIGNAGE AND TEMPORARY TRAFFIC CONTROL TO CONFORM WITH THE LATEST REVISION OF THE CITY OF WINNIPEG MANUAL OF TEMPORARY TRAFFIC CONTROL ON CITY STREETS
2. CONTRACTOR SHALL MAINTAIN SAFE PEDESTRIAN ACCESS AND CROSSINGS. WHERE SIDEWALKS ARE LOCATED ON BOTH SIDES OF THE STREET, CONTRACTOR MUST MAINTAIN PEDESTRIAN ACCESS ON ONE SIDE AT ALL TIMES.
3. WHERE APPLICABLE, CONSTRUCTION IS TO BE COMPLETED LANE AT A TIME WITH TRAFFIC TO BE MAINTAINED IN BOTH DIRECTIONS. WHEN CONSTRUCTION IS COMPLETE IN THE FIRST LANE, TRAFFIC WILL BE MOVED TO THE COMPLETED LANE AND TRAFFIC CONTROL MIRRORRED.
4. PARKING TO BE REMOVED AT TIME OF CONSTRUCTION.
5. RESIDENTIAL APPROACH ACCESS MUST BE MAINTAINED AT ALL TIMES

ENGINEERING DIVISION
TECHNOLOGY SERVICES BRANCH
106 - 1155 PACIFIC AVE

FOR INFORMATION ONLY		TENDER NO. 1-2023	
THE CITY OF WINNIPEG PUBLIC WORKS DEPARTMENT		CHANNING STREET	
		WESTBOUND AND EASTBOUND CHANNING STREET FROM BURROWS AVENUE TO WENDON BAY TEMPORARY TRAFFIC SIGNAGE & STAGING	
		SHEET 6 OF 13	
		6	



TRAFFIC SIGNAGE & STAGING

TC-2 ROADWORK

RB-11 (L/R) TURN PROHIBITED

BARRICADE

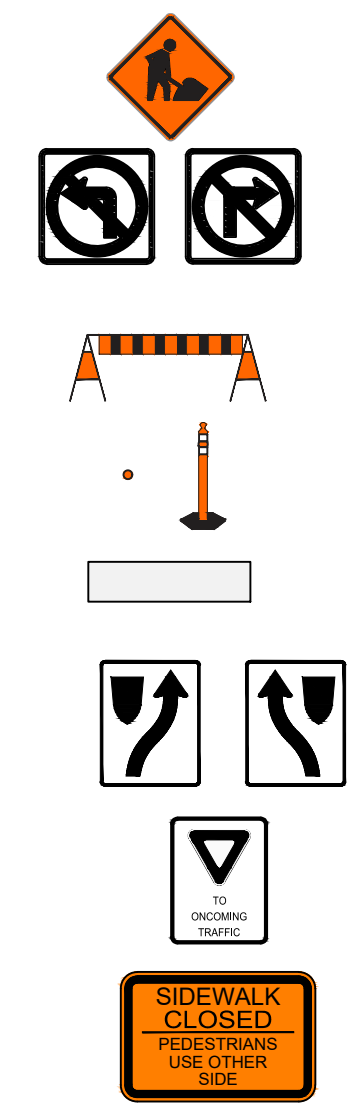
POLY POST

CONSTRUCTION AREA

RB-25 (L/R) KEEP LEFT/RIGHT

TC 17 YIELD TO ONCOMING TRAFFIC

SIDEWALK CLOSED



NOTES:

ALL TRAFFIC SIGNAGE AND TEMPORARY TRAFFIC CONTROL TO CONFORM WITH THE LATEST REVISION OF THE CITY OF WINNIPEG MANUAL OF TEMPORARY TRAFFIC CONTROL ON CITY STREETS. CONTRACTOR SHALL MAINTAIN SAFE PEDESTRIAN ACCESS AND CROSSINGS. WHERE SIDEWALKS ARE LOCATED ON BOTH SIDES OF THE STREET, CONTRACTOR MUST MAINTAIN PEDESTRIAN ACCESS ON ONE SIDE AT ALL TIMES. WHERE APPLICABLE, CONSTRUCTION IS TO BE COMPLETED LANE AT A TIME WITH TRAFFIC TO BE MAINTAINED IN BOTH DIRECTIONS. WHEN CONSTRUCTION IS COMPLETE IN THE FIRST LANE, TRAFFIC WILL BE MOVED TO THE COMPLETED LANE AND TRAFFIC CONTROL MIRRORED. PARKING TO BE REMOVED AT TIME OF CONSTRUCTION. COMMERCIAL APPROACH ACCESS MUST BE MAINTAINED AT ALL TIMES.

ENGINEERING DIVISION
TECHNOLOGY SERVICES BRANCH
106 - 1155 PACIFIC AVE

FOR INFORMATION ONLY

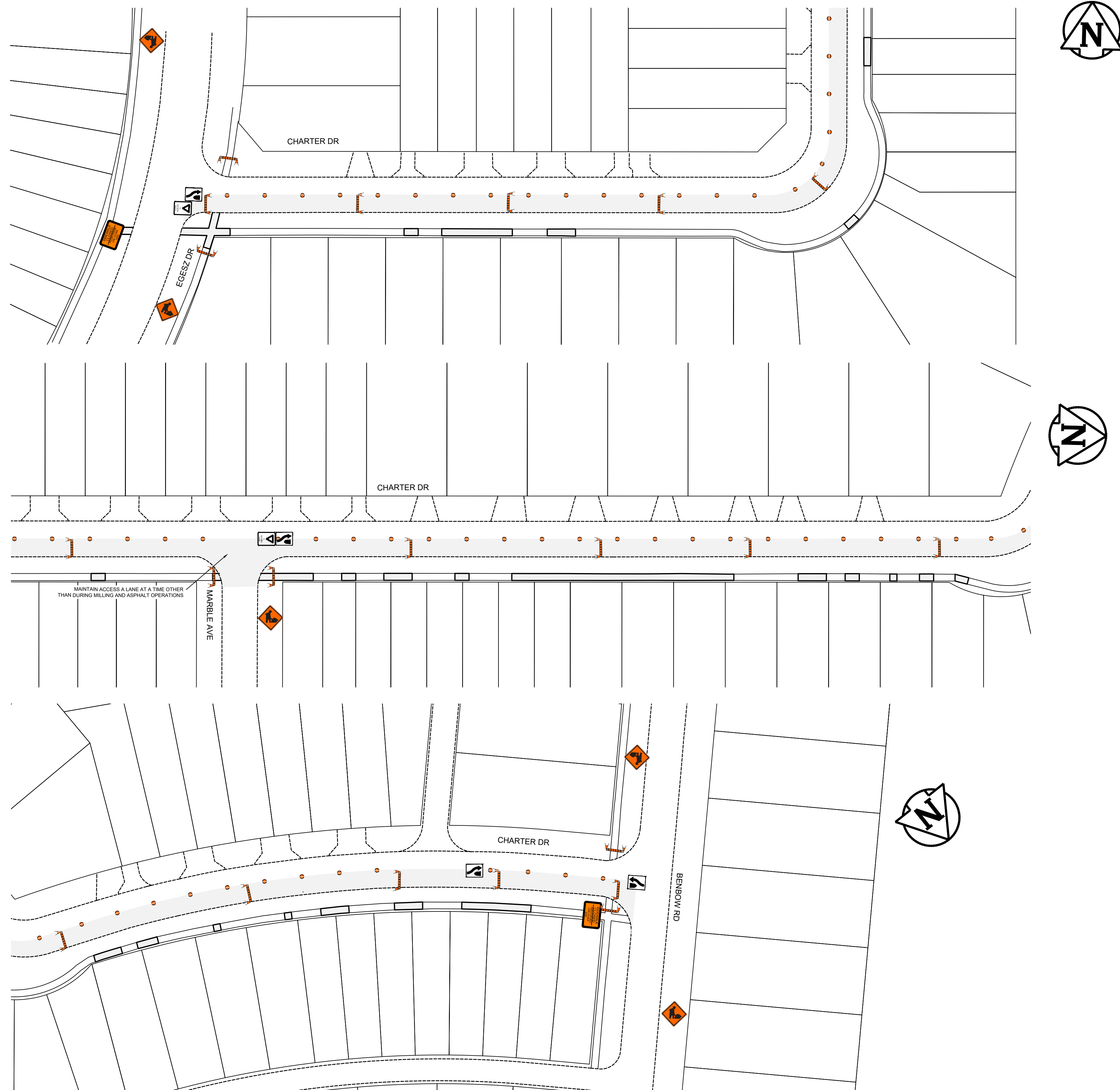
TENDER NO. 1-2023

THE CITY OF WINNIPEG
PUBLIC WORKS DEPARTMENT




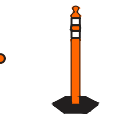




CHARTER DRIVE
NORTHWEST LANE UNDER CONSTRUCTION
FROM EGÉSZ STREET TO BENBOW ROAD
TEMPORARY TRAFFIC SIGNAGE & STAGING

SHEET 7 OF 13

7



TRAFFIC SIGNAGE & STAGING

- TC-2 ROADWORK 
- RB-11 (L/R) TURN PROHIBITED 
- BARRICADE 
- POLY POST 
- CONSTRUCTION AREA 
- RB-25 (L/R) KEEP LEFT/RIGHT 
- TC 17 YIELD TO ONCOMING TRAFFIC 
- SIDEWALK CLOSED 

- NOTES:**
1. ALL TRAFFIC SIGNAGE AND TEMPORARY TRAFFIC CONTROL TO CONFORM WITH THE LATEST REVISION OF THE CITY OF WINNIPEG MANUAL OF TEMPORARY TRAFFIC CONTROL ON CITY STREETS
 2. CONTRACTOR SHALL MAINTAIN SAFE PEDESTRIAN ACCESS AND CROSSINGS. WHERE SIDEWALKS ARE LOCATED ON BOTH SIDES OF THE STREET, CONTRACTOR MUST MAINTAIN PEDESTRIAN ACCESS ON ONE SIDE AT ALL TIMES.
 3. WHERE APPLICABLE, CONSTRUCTION IS TO BE COMPLETED LANE AT A TIME WITH TRAFFIC TO BE MAINTAINED IN BOTH DIRECTIONS. WHEN CONSTRUCTION IS COMPLETE IN THE FIRST LANE, TRAFFIC WILL BE MOVED TO THE COMPLETED LANE AND TRAFFIC CONTROL MIRRORRED.
 4. PARKING TO BE REMOVED AT TIME OF CONSTRUCTION.
 5. COMMERCIAL APPROACH ACCESS MUST BE MAINTAINED AT ALL TIMES

ENGINEERING DIVISION
TECHNOLOGY SERVICES BRANCH
106 - 1155 PACIFIC AVE

FOR INFORMATION ONLY		TENDER NO. 1-2023	
		THE CITY OF WINNIPEG PUBLIC WORKS DEPARTMENT	
CHARTER DRIVE SOUTHEAST LANE UNDER CONSTRUCTION FROM EGESZ STREET TO BENBOW ROAD TEMPORARY TRAFFIC SIGNAGE & STAGING		SHEET 8 OF 13 8	



TRAFFIC SIGNAGE & STAGING

TC-2 ROADWORK



TC 17 YIELD TO ONCOMING TRAFFIC



RB-11 (L/R) TURN PROHIBITED



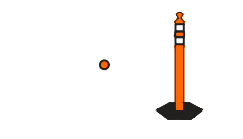
C-46 SIDEWALK CLOSED




BARRICADE



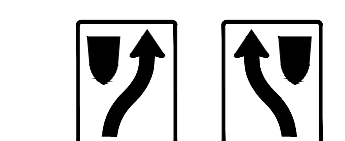
POLY POST



CONSTRUCTION AREA



RB-25 (L/R) KEEP LEFT/RIGHT



NOTES:

ALL TRAFFIC SIGNAGE AND TEMPORARY TRAFFIC CONTROL TO CONFORM WITH THE LATEST REVISION OF THE CITY OF WINNIPEG MANUAL OF TEMPORARY TRAFFIC CONTROL ON CITY STREETS. CONTRACTOR SHALL MAINTAIN SAFE PEDESTRIAN ACCESS AND CROSSINGS. WHERE SIDEWALKS ARE LOCATED ON BOTH SIDES OF THE STREET, CONTRACTOR MUST MAINTAIN PEDESTRIAN ACCESS ON ONE SIDE AT ALL TIMES. WHERE APPLICABLE, CONSTRUCTION IS TO BE COMPLETED LANE AT A TIME WITH TRAFFIC TO BE MAINTAINED IN BOTH DIRECTIONS. WHEN CONSTRUCTION IS COMPLETE IN THE FIRST LANE, TRAFFIC WILL BE MOVED TO THE COMPLETED LANE AND TRAFFIC CONTROL MIRRORED. PARKING TO BE REMOVED AT TIME OF CONSTRUCTION. RESIDENTIAL APPROACH ACCESS MUST BE MAINTAINED AT ALL TIMES.

ENGINEERING DIVISION
TECHNOLOGY SERVICES BRANCH
106 - 1155 PACIFIC AVE

FOR INFORMATION ONLY

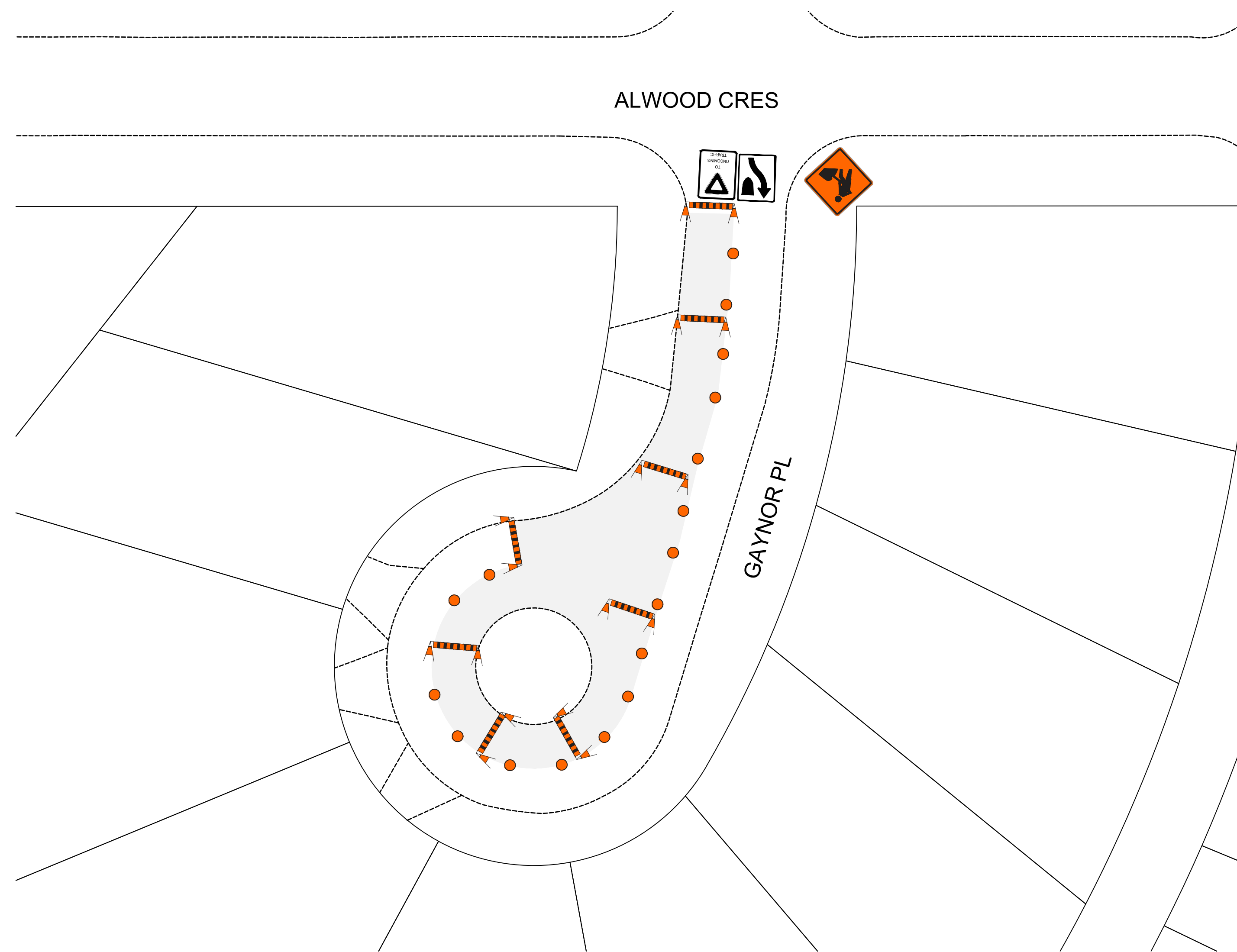
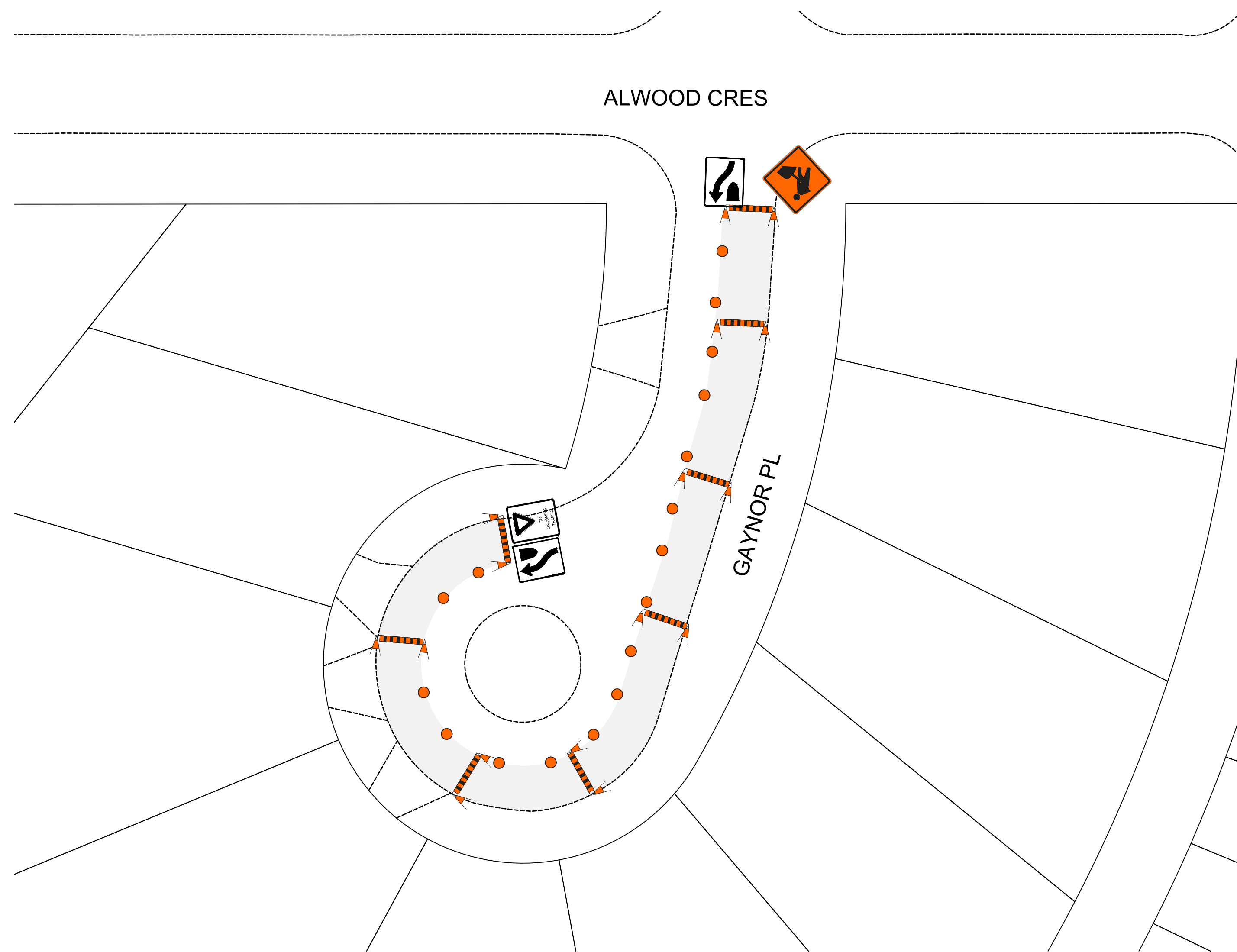
TENDER NO. 1-2023

THE CITY OF WINNIPEG
PUBLIC WORKS DEPARTMENT

GARDEN GROVE DRIVE
WESTBOUND AND EASTBOUND UNDER CONSTRUCTION
FROM GROVERDALE AVENUE TO FAIRGROVE BAY
TEMPORARY TRAFFIC SIGNAGE & STAGING

SHEET 9 OF 13

9



TRAFFIC SIGNAGE & STAGING

TC-2 ROADWORK



TC 17 YIELD TO ONCOMING TRAFFIC



RB-11 (L/R) TURN PROHIBITED



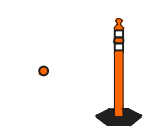
C-46 SIDEWALK CLOSED




BARRICADE



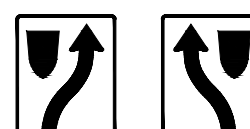
POLY POST



CONSTRUCTION AREA



RB-25 (L/R) KEEP LEFT/RIGHT



NOTES:

1. ALL TRAFFIC SIGNAGE AND TEMPORARY TRAFFIC CONTROL TO CONFORM WITH THE LATEST REVISION OF THE CITY OF WINNIPEG MANUAL OF TEMPORARY TRAFFIC CONTROL ON CITY STREETS
2. CONTRACTOR SHALL MAINTAIN SAFE PEDESTRIAN ACCESS AND CROSSINGS. WHERE SIDEWALKS ARE LOCATED ON BOTH SIDES OF THE STREET, CONTRACTOR MUST MAINTAIN PEDESTRIAN ACCESS ON ONE SIDE AT ALL TIMES.
3. WHERE APPLICABLE, CONSTRUCTION IS TO BE COMPLETED LANE AT A TIME WITH TRAFFIC TO BE MAINTAINED IN BOTH DIRECTIONS. WHEN CONSTRUCTION IS COMPLETE IN THE FIRST LANE, TRAFFIC WILL BE MOVED TO THE COMPLETED LANE AND TRAFFIC CONTROL MIRRORED.
4. PARKING TO BE REMOVED AT TIME OF CONSTRUCTION.
5. RESIDENTIAL APPROACH ACCESSSES MUST BE MAINTAINED AT ALL TIMES

ENGINEERING DIVISION
TECHNOLOGY SERVICES BRANCH
106 - 1155 PACIFIC AVE

FOR INFORMATION ONLY

TENDER NO. 1-2023



THE CITY OF WINNIPEG
PUBLIC WORKS DEPARTMENT

GAYNOR PLACE
NORTHBOUND AND SOUTHBOUND GAYNOR PLACE
FROM ALWOOD CRES TO END
TEMPORARY TRAFFIC SIGNAGE & STAGING

SHEET 10 OF 13

10

TRAFFIC SIGNAGE & STAGING

TC-2 ROADWORK

RB-11 (L/R) TURN PROHIBITED

BARRICADE

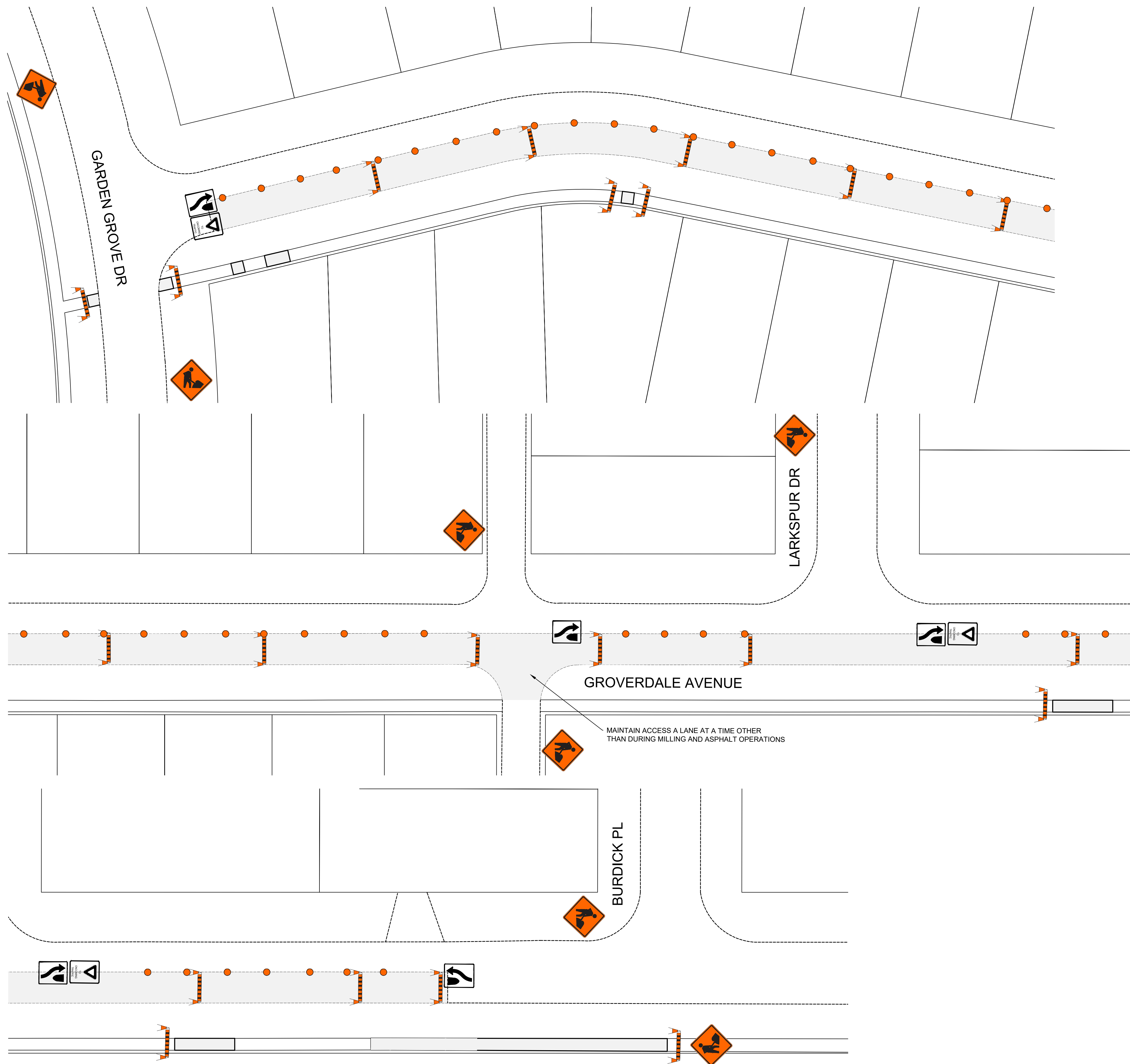
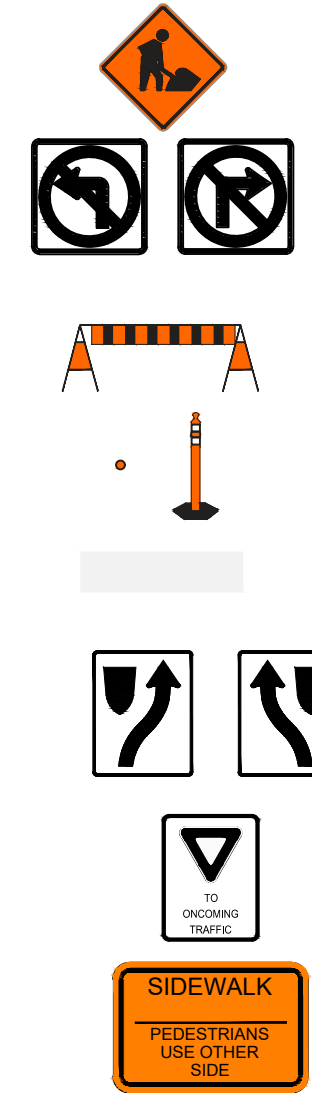
POLY POST

CONSTRUCTION AREA

RB-25 (L/R) KEEP LEFT/RIGHT

TC 17 YIELD TO ONCOMING TRAFFIC

C-46 SIDEWALK CLOSED



NOTES:

1. ALL TRAFFIC SIGNAGE AND TEMPORARY TRAFFIC CONTROL TO CONFORM WITH THE LATEST REVISION OF THE CITY OF WINNIPEG MANUAL OF TEMPORARY TRAFFIC CONTROL ON CITY STREETS
2. CONTRACTOR SHALL MAINTAIN SAFE PEDESTRIAN ACCESS AND CROSSINGS. WHERE SIDEWALKS ARE LOCATED ON BOTH SIDES OF THE STREET, CONTRACTOR MUST MAINTAIN PEDESTRIAN ACCESS ON ONE SIDE AT ALL TIMES.
3. WHERE APPLICABLE, CONSTRUCTION IS TO BE COMPLETED LANE AT A TIME WITH TRAFFIC TO BE MAINTAINED IN BOTH DIRECTIONS. WHEN CONSTRUCTION IS COMPLETE IN THE FIRST LANE, TRAFFIC WILL BE MOVED TO THE COMPLETED LANE AND TRAFFIC CONTROL MIRRORED.
4. PARKING TO BE REMOVED AT TIME OF CONSTRUCTION.
5. RESIDENTIAL APPROACH ACCESS MUST BE MAINTAINED AT ALL TIMES

FOR INFORMATION ONLY

TENDER NO. 1-2023



THE CITY OF WINNIPEG
PUBLIC WORKS DEPARTMENT

GROVERDALE AVENUE
NORTHBOUND GROVERDALE AVENUE
FROM GARDEN GROVE DRIVE TO BURDICK PL
TEMPORARY TRAFFIC SIGNAGE & STAGING

SHEET 11 OF 13

11

ENGINEERING DIVISION
TECHNOLOGY SERVICES BRANCH
106 - 1155 PACIFIC AVE

TRAFFIC SIGNAGE & STAGING

TC-2 ROADWORK

RB-11 (L/R) TURN PROHIBITED

BARRICADE

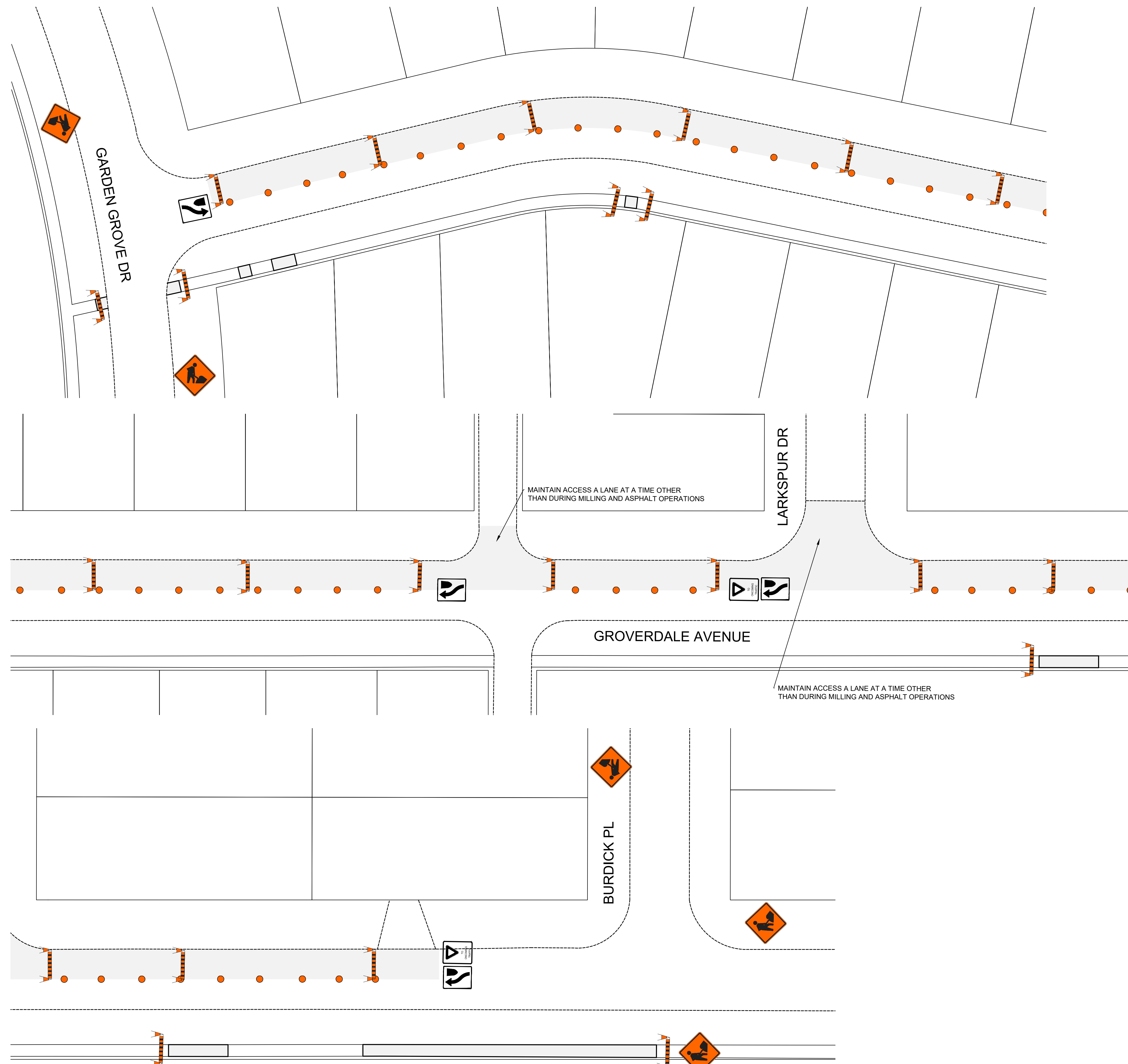
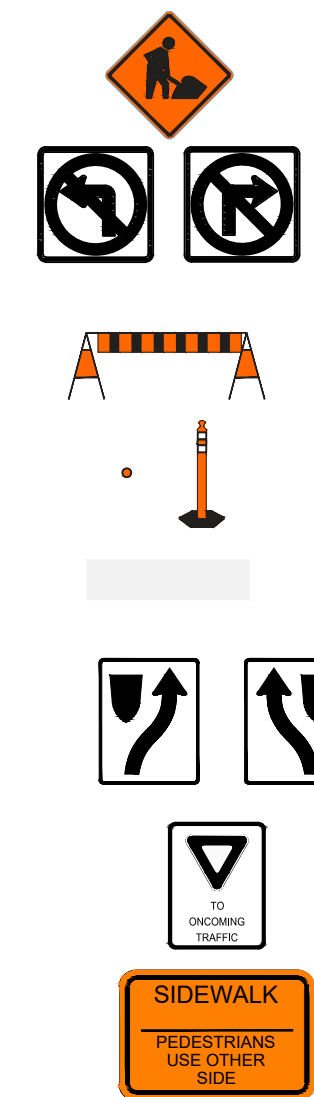
POLY POST

CONSTRUCTION AREA

RB-25 (L/R) KEEP LEFT/RIGHT

TC 17 YIELD TO ONCOMING TRAFFIC

C-46 SIDEWALK CLOSED



NOTES:

1. ALL TRAFFIC SIGNAGE AND TEMPORARY TRAFFIC CONTROL TO CONFORM WITH THE LATEST REVISION OF THE CITY OF WINNIPEG MANUAL OF TEMPORARY TRAFFIC CONTROL ON CITY STREETS
2. CONTRACTOR SHALL MAINTAIN SAFE PEDESTRIAN ACCESS AND CROSSINGS. WHERE SIDEWALKS ARE LOCATED ON BOTH SIDES OF THE STREET, CONTRACTOR MUST MAINTAIN PEDESTRIAN ACCESS ON ONE SIDE AT ALL TIMES.
3. WHERE APPLICABLE, CONSTRUCTION IS TO BE COMPLETED LANE AT A TIME WITH TRAFFIC TO BE MAINTAINED IN BOTH DIRECTIONS. WHEN CONSTRUCTION IS COMPLETE IN THE FIRST LANE, TRAFFIC WILL BE MOVED TO THE COMPLETED LANE AND TRAFFIC CONTROL MIRRORED.
4. PARKING TO BE REMOVED AT TIME OF CONSTRUCTION.
5. RESIDENTIAL APPROACH ACCESS MUST BE MAINTAINED AT ALL TIMES

FOR INFORMATION ONLY

TENDER NO. 1-2023



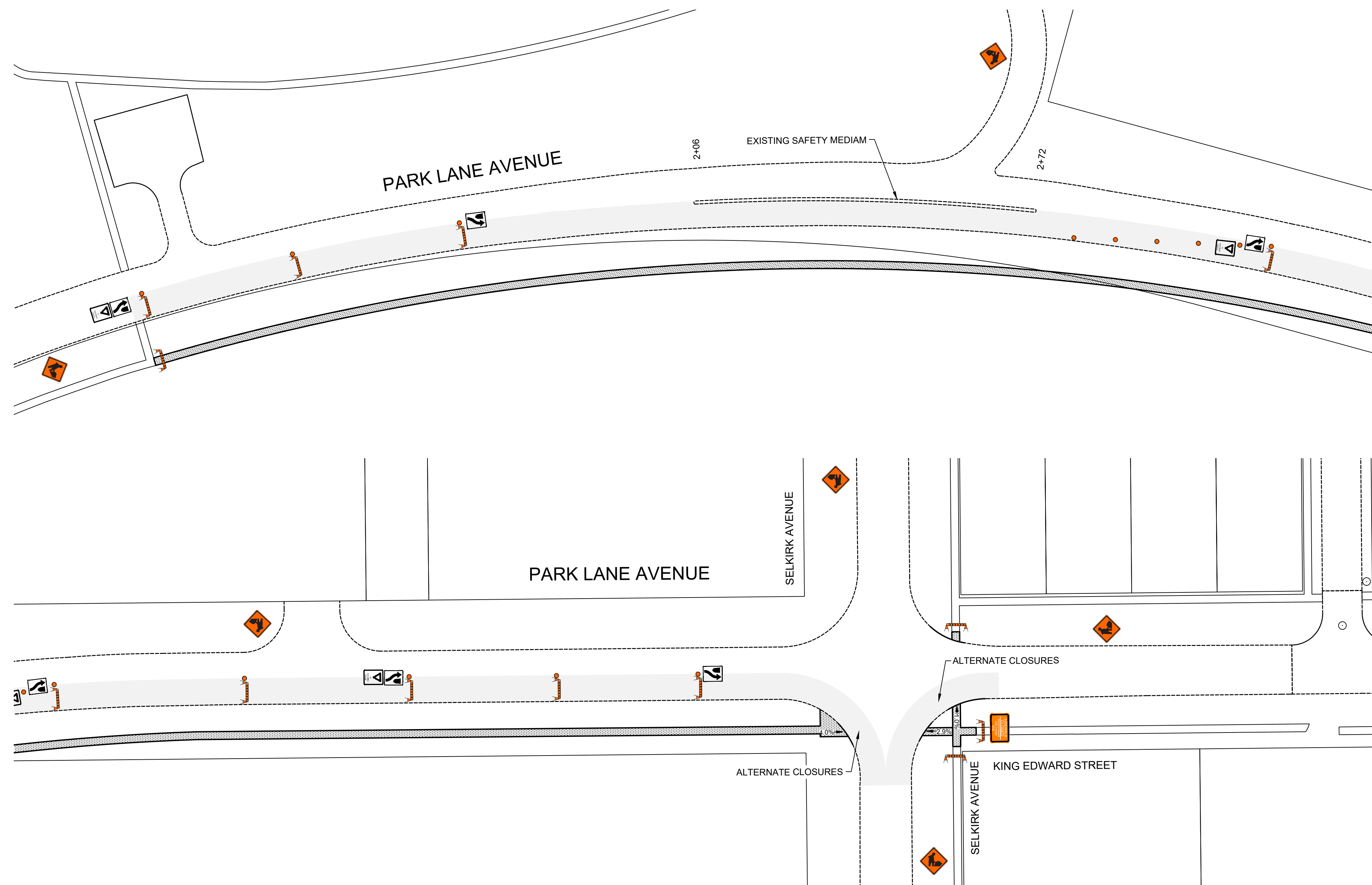
THE CITY OF WINNIPEG
PUBLIC WORKS DEPARTMENT

GROVERDALE AVENUE
SOUTHBOUND GROVERDALE AVENUE
FROM GARDEN GROVE DRIVE TO BURDICK PL
TEMPORARY TRAFFIC SIGNAGE & STAGING

SHEET 12 OF 13

12

ENGINEERING DIVISION
TECHNOLOGY SERVICES BRANCH
106 - 1155 PACIFIC AVE



TRAFFIC SIGNAGE & STAGING

TC-2 ROADWORK



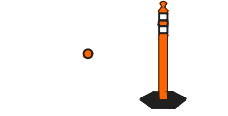
RB-11 (L/R) TURN PROHIBITED




BARRICADE



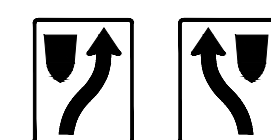
POLY POST



CONSTRUCTION AREA



RB-25 (L/R) KEEP LEFT/RIGHT



TC 17 YIELD TO ONCOMING TRAFFIC



C-46 SIDEWALK CLOSED



NOTES:

1. ALL TRAFFIC SIGNAGE AND TEMPORARY TRAFFIC CONTROL TO CONFORM WITH THE LATEST REVISION OF THE CITY OF WINNIPEG MANUAL OF TEMPORARY TRAFFIC CONTROL ON CITY STREETS
2. CONTRACTOR SHALL MAINTAIN SAFE PEDESTRIAN ACCESS AND CROSSINGS. WHERE SIDEWALKS ARE LOCATED ON BOTH SIDES OF THE STREET, CONTRACTOR MUST MAINTAIN PEDESTRIAN ACCESS ON ONE SIDE AT ALL TIMES.
3. WHERE APPLICABLE, CONSTRUCTION IS TO BE COMPLETED LANE AT A TIME WITH TRAFFIC TO BE MAINTAINED IN BOTH DIRECTIONS. WHEN CONSTRUCTION IS COMPLETE IN THE FIRST LANE, TRAFFIC WILL BE MOVED TO THE COMPLETED LANE AND TRAFFIC CONTROL MIRRORED.
4. PARKING TO BE REMOVED AT TIME OF CONSTRUCTION.
5. RESIDENTIAL APPROACH ACCESS MUST BE MAINTAINED AT ALL TIMES

ENGINEERING DIVISION
TECHNOLOGY SERVICES BRANCH
106 - 1155 PACIFIC AVE

FOR INFORMATION ONLY

TENDER NO. 1-2023



THE CITY OF WINNIPEG
PUBLIC WORKS DEPARTMENT

PARK LANE AVENUE
NORTHBOUND PARK LANE AVENUE
FROM PARK LANE EXISTING SIDEWALK TO SELKIRK AVENUE
TEMPORARY TRAFFIC SIGNAGE & STAGING

SHEET 13 OF 13

13



Stantec Consulting Ltd.
199 Henlow Bay
Winnipeg MB R3Y 1G4

January 31, 2023

Project/File: 123316298

Erik Hansen

City of Winnipeg
1155 Pacific Avenue
Winnipeg, MB R3B 1B9

Good day Erik,

Reference: 2023 Local Street Renewals Program – Alwood Crescent and Various Locations

Stantec Consulting Ltd. (Stantec) was retained to undertake a factual geotechnical investigation for the 2023 Local Street Renewals Program (Alwood Crescent and Various Locations) located in Winnipeg, MB. Use of this report is subject to the Statement of General Conditions provided in **Appendix A**.

The subsurface coring and drilling sampling program was conducted from January 6 to January 16, 2023. Pavement coring was performed by Stantec geotechnical personnel, and drilling services were provided by Maple Leaf Drilling Ltd. under Stantec's supervision. The borehole locations are shown on the attached Borehole Location Plan provided in **Appendix B**. The pavement cores were sampled with a 150 or 100 mm bit and boreholes were drilled with 125 mm solid stem augers. Geotechnical drilling boreholes were terminated at a depth of 1.0 m below pavement, and soil samples were obtained directly from the auger flights at 0.3 m intervals. Upon completion of drilling, the testholes were examined for evidence of sloughing and groundwater seepage. The soil classification used in the borehole records is as per ASTM D2487 – *Standard Practice for Classification of Soils for Engineering Purposes*. The borehole records are provided in **Appendix C** and core photographs are provided in **Appendix D**.

The following laboratory tests were conducted on select soil samples:

- ASTM D2216 - *Laboratory Determination of Water (Moisture) Content of Soil by Mass*
- ASTM D4318 - *Liquid Limit, Plastic Limit, and Plasticity Index of Soils*
- ASTM D7928 - *Particle-Size Distribution of Fine-Grained Soils Using The Sedimentation Analysis*
- CSA A23.2-14C – *Obtaining and testing drilled cores for compressive strength testing*

The concrete compressive strength tests were conducted under wet conditions. The moisture content results are shown on the borehole records, and the laboratory test reports are provided in **Appendix E**.

We appreciate the opportunity to assist you on this project. Please contact the undersigned if you have any questions regarding this report.

Reference: 2023 Local Street Renewals Program – Alwood Crescent and Various Locations

Regards,

STANTEC CONSULTING LTD.



Guillaume Beauce P.Eng.
Field Supervisor, Materials Testing Services
Phone: 204-928-7618
Mobile: 204-898-8290
guillaume.beauce@stantec.com



Jason Thompson C.E.T.
Manager, Materials Testing Services
Phone: 204-928-4004
Mobile: 204-981-8445
jason.thompson@stantec.com

Attachment: Appendix A – Statement of General Conditions
Appendix B – Borehole Location Plan
Appendix C – Borehole Records
Appendix D – Core Photographs
Appendix E – Laboratory Test Reports

APPENDIX A

Statement of General Conditions

STATEMENT OF GENERAL CONDITIONS

USE OF THIS REPORT: This report has been prepared for the sole benefit of the Client or its agent and may not be used by any third party without the express written consent of Stantec and the Client. Any use which a third party makes of this report is the responsibility of such third party.

BASIS OF THE REPORT: The information, opinions, and/or recommendations made in this report are in accordance with Stantec's present understanding of the site-specific project as described by the Client. The applicability of these is restricted to the site conditions encountered at the time of the investigation or study. If the proposed site-specific project differs or is modified from what is described in this report or if the site conditions are altered, this report is no longer valid unless Stantec is requested by the Client to review and revise the report to reflect the differing or modified project specifics and/or the altered site conditions.

STANDARD OF CARE: Preparation of this report, and all associated work, was carried out in accordance with the normally accepted standard of care in the state or province of execution for the specific professional service provided to the Client. No other warranty is made.

INTERPRETATION OF SITE CONDITIONS: Soil, rock, or other material descriptions, and statements regarding their condition, made in this report are based on site conditions encountered by Stantec at the time of the work and at the specific testing and/or sampling locations. Classifications and statements of condition have been made in accordance with normally accepted practices which are judgmental in nature; no specific description should be considered exact, but rather reflective of the anticipated material behavior. Extrapolation of in situ conditions can only be made to some limited extent beyond the sampling or test points. The extent depends on variability of the soil, rock, and groundwater conditions as influenced by geological processes, construction activity, and site use.

VARYING OR UNEXPECTED CONDITIONS: Should any site or subsurface conditions be encountered that are different from those described in this report or encountered at the test locations, Stantec must be notified immediately to assess if the varying or unexpected conditions are substantial and if reassessments of the report conclusions or recommendations are required. Stantec will not be responsible to any party for damages incurred as a result of failing to notify Stantec that differing site or sub-surface conditions are present upon becoming aware of such conditions.

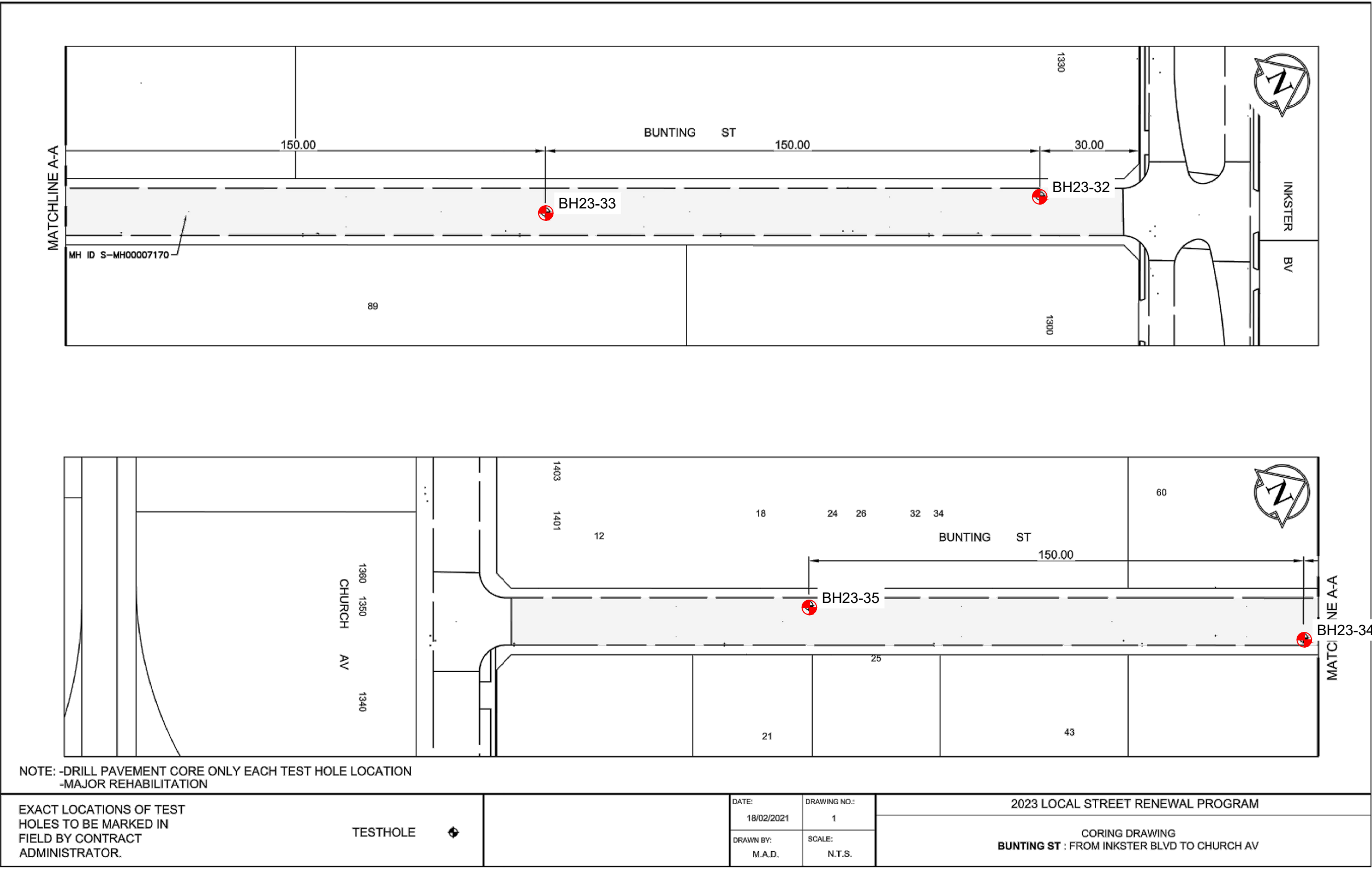
PLANNING, DESIGN, OR CONSTRUCTION: Development or design plans and specifications should be reviewed by Stantec, sufficiently ahead of initiating the next project stage (property acquisition, tender, construction, etc.), to confirm that this report completely addresses the elaborated project specifics and that the contents of this report have been properly interpreted. Specialty quality assurance services (field observations and testing) during construction are a necessary part of the evaluation of sub-subsurface conditions and site preparation works. Site work relating to the recommendations included in this report should only be carried out in the presence of a qualified geotechnical engineer; Stantec cannot be responsible for site work carried out without being present.



APPENDIX B

Borehole Location Plan

\\CA0194-PPFSS01\WorkGroup\12331\active\12331\6298\field_data\drawings\16298_BHLP.dwg BUNTING
2023/01/25 11:18 AM By: Boughton, Lee



ORIGINAL SHEET - ISO 11x17 - v17.05

2023-01-24
123316298

Stantec
Stantec Consulting Ltd.
Suite 500, 311 Portage Avenue
Winnipeg MB Canada R3B 2B9
Tel. 204.489.5900 Fax. 204.453.9012
www.stantec.com

Legend

APPROXIMATE BOREHOLE LOCATION

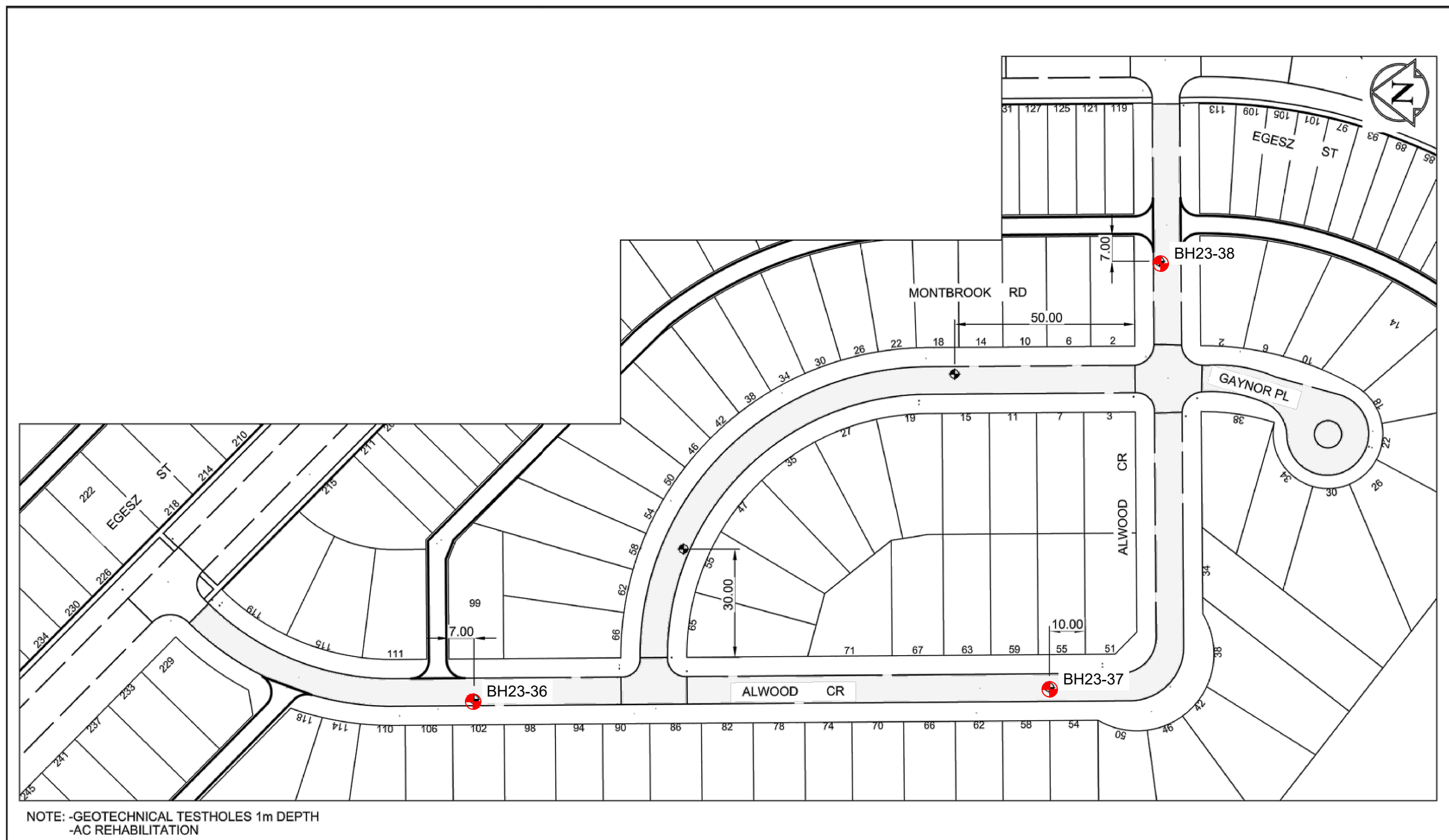
Scale

Client/Project
CITY OF WINNIPEG
2023 LOCAL STREET RENEWALS PROGRAM
WINNIPEG, MB

Figure No.
BUNTING

Title
BOREHOLE LOCATION PLAN

\\CA0194-PPFES01\WorkGroup\12331\active\12331\6298\field_data\drawings\16298_BHLP.dwg ALWOOD
2023/01/31 11:24 AM By: Boughton, Lee



NOTE: -GEOTECHNICAL TESTHOLES 1m DEPTH
-AC REHABILITATION

EXACT LOCATIONS OF TEST HOLES TO BE MARKED IN FIELD BY CONTRACT ADMINISTRATOR.

DATE:	DRAWING NO.:
18/02/2021	1
DRAWN BY:	SCALE:
M.A.D.	N.T.S.

2023 LOCAL STREET RENEWAL PROGRAM
CORING DRAWING
GAYNOR PL : FROM ALWOOD CR TO END
ALWOOD CR : FROM EGESZ ST TO EGESZ ST

ORIGINAL SHEET - ISO 11x17 - v17.05

2023-01-25
123316298

Stantec
Stantec Consulting Ltd.
Suite 500, 311 Portage Avenue
Winnipeg MB Canada R3B 2B9
Tel. 204.489.5900 Fax. 204.453.9012
www.stantec.com

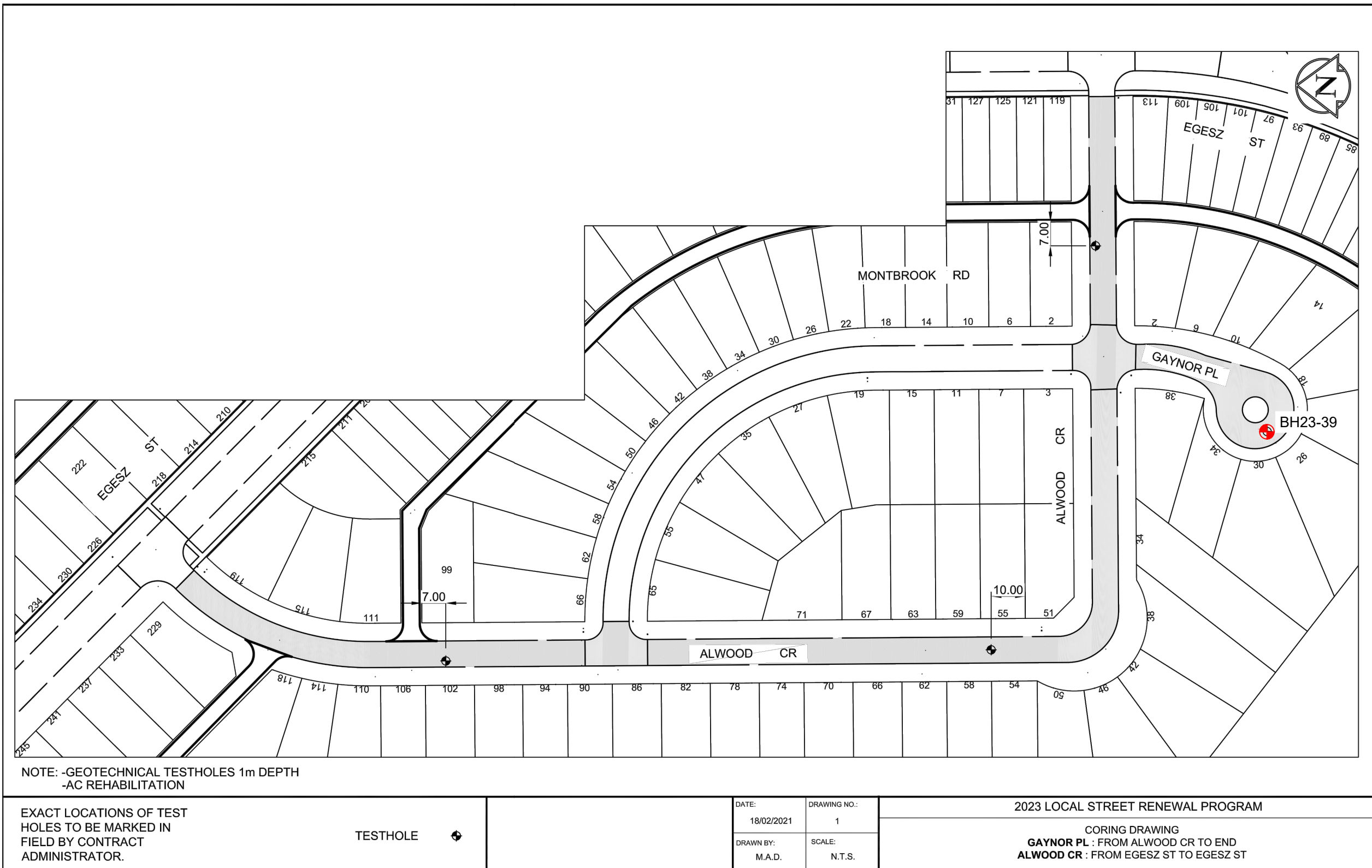
Legend
 APPROXIMATE BOREHOLE LOCATION

Scale

Client/Project
CITY OF WINNIPEG
2023 LOCAL STREET RENEWALS PROGRAM
WINNIPEG, MB
Figure No.
ALWOOD
Title

BOREHOLE LOCATION PLAN

\\CA0194-PPFESS01\Work\Group\12331\active\12331\6298\field_data\drawings\16298_BHLP.dwg GAYNOR
2023/01/25 11:20 AM By: Boughton, Lee



ORIGINAL SHEET - ISO 11x17 - v17.05

2023-01-24
123316298



Stantec Consulting Ltd.
Suite 500, 311 Portage Avenue
Winnipeg MB Canada R3B 2B9
Tel. 204.489.5900 Fax. 204.453.9012
www.stantec.com

Legend

APPROXIMATE BOREHOLE LOCATION

Scale

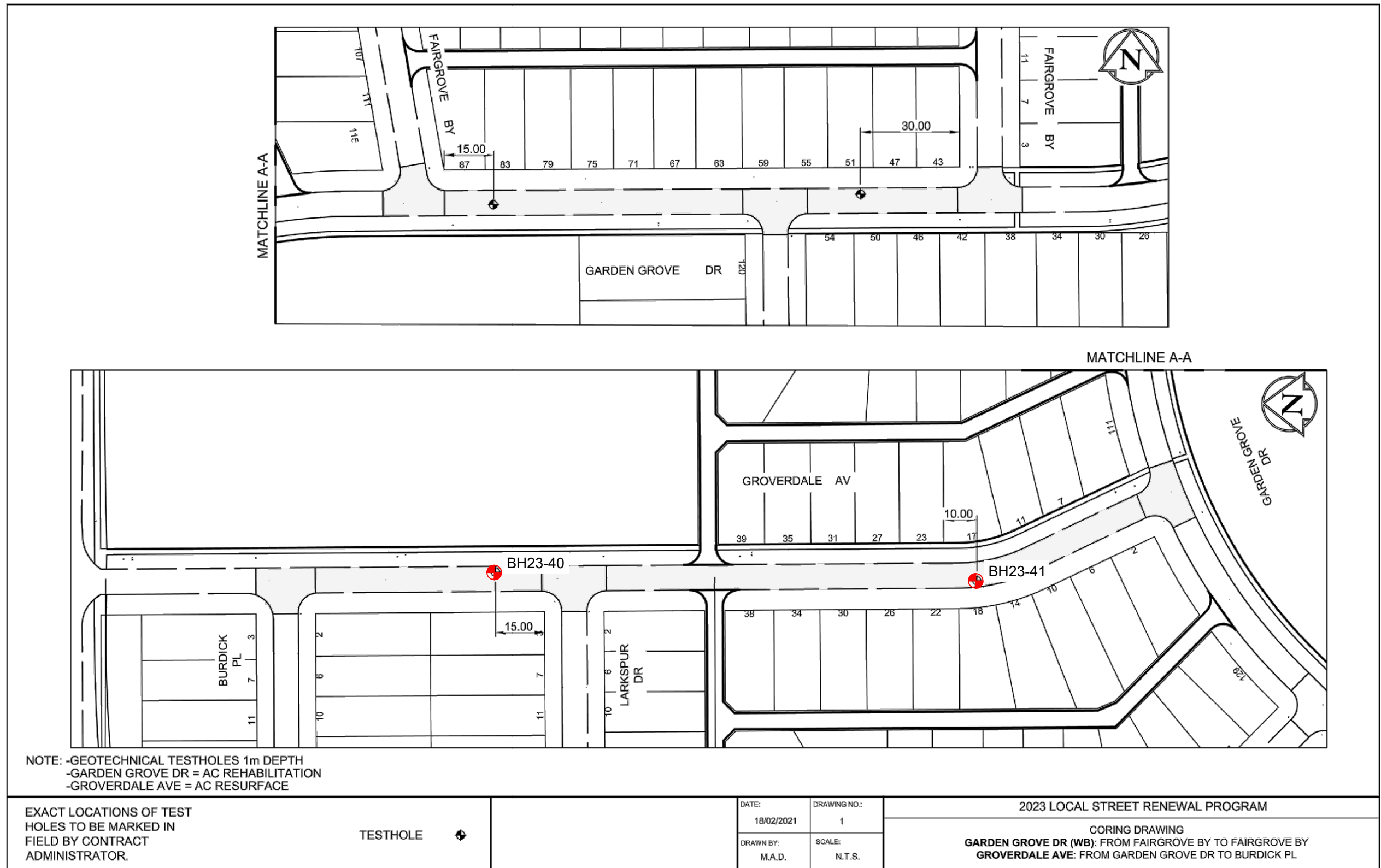
Client/Project
CITY OF WINNIPEG
2023 LOCAL STREET RENEWALS PROGRAM
WINNIPEG, MB

Figure No.
GAYNOR

Title

BOREHOLE LOCATION PLAN

\\CA0194-PPFSS01\WorkGroup\123316298\field_data\drawings\123316298_BHLP.dwg GROVERDALE
2023/01/31 2:03 PM By: Boughton, Lee



NOTE: -GEOTECHNICAL TESTHOLES 1m DEPTH
-GARDEN GROVE DR = AC REHABILITATION
-GROVERDALE AVE = AC RESURFACE

EXACT LOCATIONS OF TEST HOLES TO BE MARKED IN FIELD BY CONTRACT ADMINISTRATOR.

TESTHOLE

DATE:	DRAWING NO.:
18/02/2021	1
DRAWN BY:	SCALE:
M.A.D.	N.T.S.

2023 LOCAL STREET RENEWAL PROGRAM

CORING DRAWING
GARDEN GROVE DR (WB): FROM FAIRGROVE BY TO FAIRGROVE BY
GROVERDALE AVE: FROM GARDEN GROVE DR TO BURDICK PL

ORIGINAL SHEET - ISO 11x17 - v17.05

2023-01-25
123316298



Stantec Consulting Ltd.
Suite 500, 311 Portage Avenue
Winnipeg MB Canada R3B 2B9
Tel. 204.489.5900 Fax. 204.453.9012
www.stantec.com

Legend

APPROXIMATE BOREHOLE LOCATION

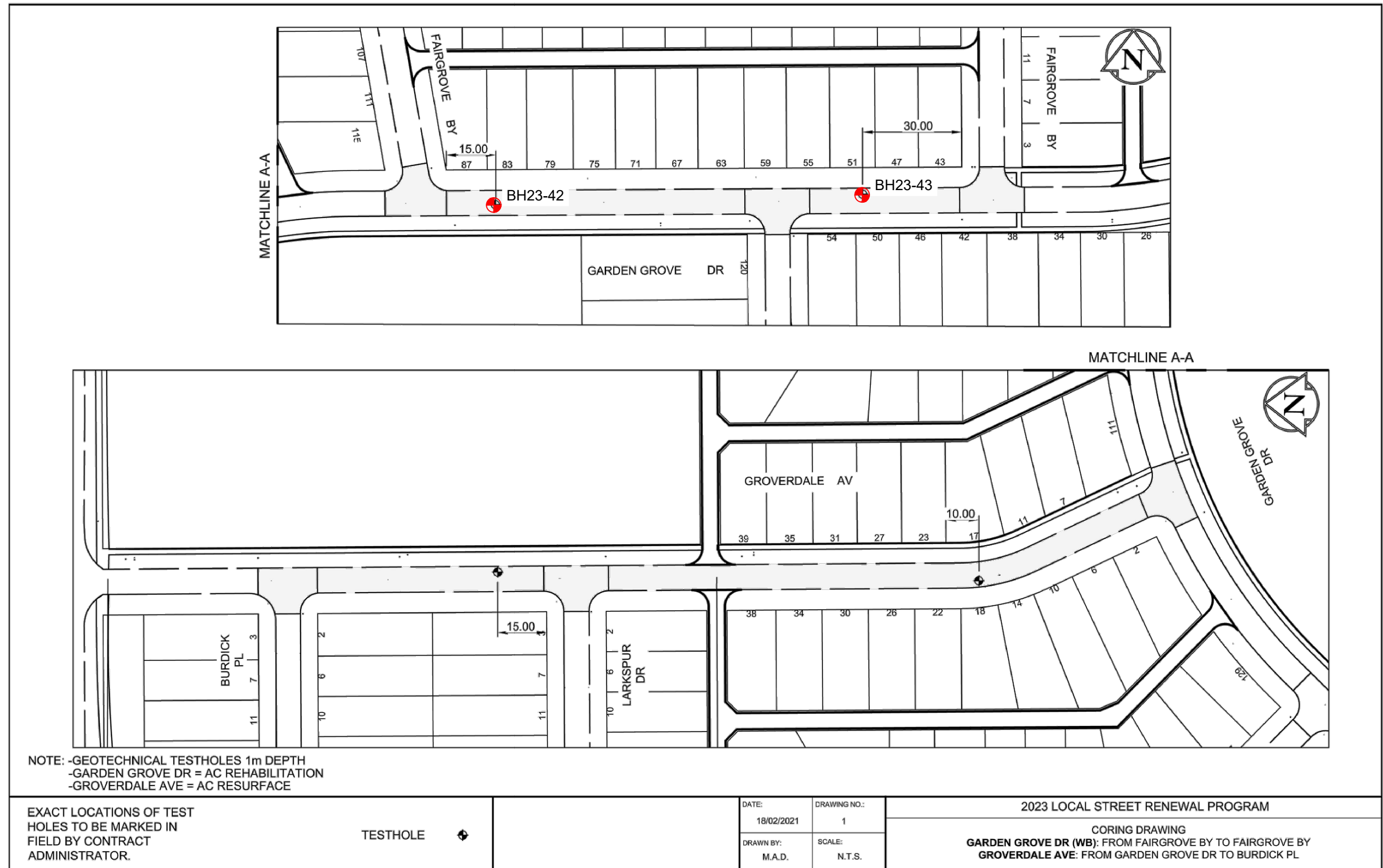
Scale

Client/Project
CITY OF WINNIPEG
2023 LOCAL STREET RENEWALS PROGRAM
WINNIPEG, MB

Figure No.
GROVERDALE

Title
BOREHOLE LOCATION PLAN

\\CA0194-PPFSS01\Work\Group\12331\active\12331\6298\field_data\drawings\12331_6298_BHLP.dwg GARDEN GROVE
2023/01/25 11:17 AM By: Boughton, Lee



NOTE: -GEOTECHNICAL TESTHOLES 1m DEPTH
 -GARDEN GROVE DR = AC REHABILITATION
 -GROVERDALE AVE = AC RESURFACE

EXACT LOCATIONS OF TEST HOLES TO BE MARKED IN FIELD BY CONTRACT ADMINISTRATOR.

TESTHOLE

DATE:	DRAWING NO.:
18/02/2021	1
DRAWN BY:	SCALE:
M.A.D.	N.T.S.

2023 LOCAL STREET RENEWAL PROGRAM

CORING DRAWING
 GARDEN GROVE DR (WB): FROM FAIRGROVE BY TO FAIRGROVE BY
 GROVERDALE AVE: FROM GARDEN GROVE DR TO BURDICK PL

ORIGINAL SHEET - ISO 11x17 - v17.05

2023-01-24
123316298



Stantec Consulting Ltd.
 Suite 500, 311 Portage Avenue
 Winnipeg MB Canada R3B 2B9
 Tel. 204.489.5900 Fax. 204.453.9012
 www.stantec.com

Legend

APPROXIMATE BOREHOLE LOCATION

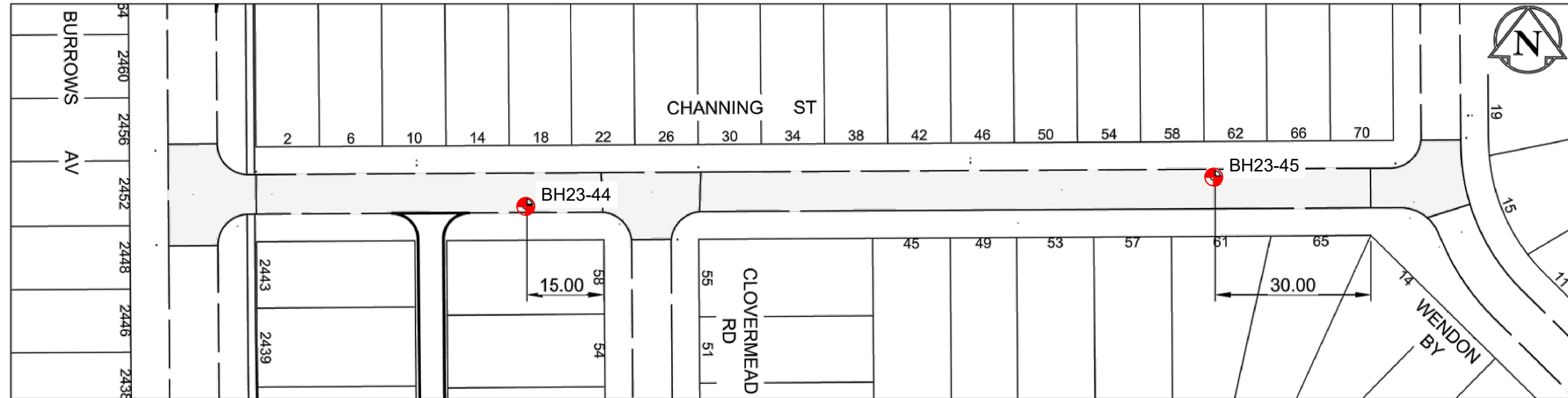
Scale

Client/Project
 CITY OF WINNIPEG
 2023 LOCAL STREET RENEWALS PROGRAM
 WINNIPEG, MB

Figure No.
 GARDEN GROVE

Title
 BOREHOLE LOCATION PLAN

\\CA0194-PPFSS01\WorkGroup\1233\active\123316298\field_data\drawings\16298_BHLP.dwg CHANNING
 2023/01/25 11:13 AM By: Boughton, Lee



NOTE: -GEOTECHNICAL TESTHOLES 1m DEPTH
 -AC RESURFACE

EXACT LOCATIONS OF TEST
 HOLES TO BE MARKED IN
 FIELD BY CONTRACT
 ADMINISTRATOR.

TESTHOLE



DATE: 18/02/2021	DRAWING NO.: 1
DRAWN BY: M.A.D.	SCALE: N.T.S.

2023 LOCAL STREET RENEWAL PROGRAM

CORING DRAWING
 CHANNING ST : FROM WENDON BY TO BURROWS AV

ORIGINAL SHEET - ISO 11x17 - v17.05

2023-01-24
 123316298



Stantec Consulting Ltd.
 Suite 500, 311 Portage Avenue
 Winnipeg MB Canada R3B 2B9
 Tel. 204.489.5900 Fax. 204.453.9012
 www.stantec.com

Legend

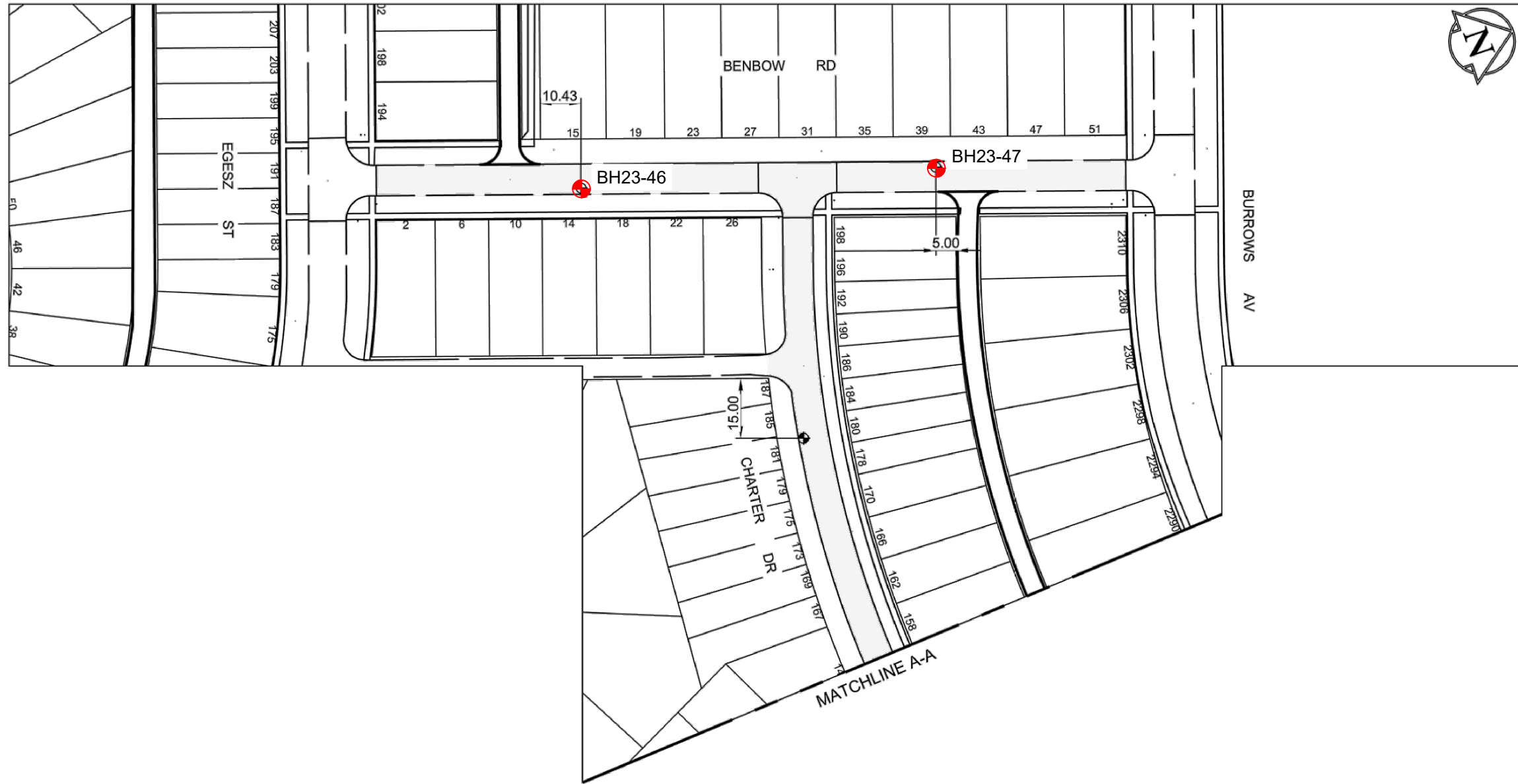
APPROXIMATE BOREHOLE LOCATION

Scale

Client/Project
 CITY OF WINNIPEG
 2023 LOCAL STREET RENEWALS PROGRAM
 WINNIPEG, MB
 Figure No.
 CHANNING
 Title

BOREHOLE LOCATION PLAN

\\CA0194-PPFSS01\WorkGroup\1233\active\123316298\field_data\drawings\16298_BHLP.dwg BENBOW
2023/01/25 11:12 AM By: Boughton, Lee



NOTE: -GEOTECHNICAL TESTHOLES 1m DEPTH
-AC RESURFACE

EXACT LOCATIONS OF TEST HOLES TO BE MARKED IN FIELD BY CONTRACT ADMINISTRATOR.	TESTHOLE 	DATE:	DRAWING NO.:	2023 LOCAL STREET RENEWAL PROGRAM
		18/02/2021	1	
		DRAWN BY:	SCALE:	CORING DRAWING
		M.A.D.	N.T.S.	BENBOW RD : FROM EGESZ ST TO BURROWS AV CHARTER CR : FROM BENBOW RD TO EGESZ ST

ORIGINAL SHEET - ISO 11x17 - v17.05

2023-01-24
123316298



Stantec Consulting Ltd.
Suite 500, 311 Portage Avenue
Winnipeg MB Canada R3B 2B9
Tel. 204.489.5900 Fax. 204.453.9012
www.stantec.com

Legend

 APPROXIMATE BOREHOLE LOCATION

Scale

Client/Project
CITY OF WINNIPEG
2023 LOCAL STREET RENEWALS PROGRAM
WINNIPEG, MB

Figure No.
BENBOW

Title

BOREHOLE LOCATION PLAN

\\CA0194-PPFSS01\WorkGroup\1233\active\1233\6298\field_data\drawings\16298_BHLP.dwg CHARTER 1
2023/01/25 11:14 AM By: Boughton, Lee



NOTE: -GEOTECHNICAL TESTHOLES 1m DEPTH
-AC RESURFACE

EXACT LOCATIONS OF TEST HOLES TO BE MARKED IN FIELD BY CONTRACT ADMINISTRATOR.	TESTHOLE 	DATE: 18/02/2021	DRAWING NO.: 1	2023 LOCAL STREET RENEWAL PROGRAM CORING DRAWING BENBOW RD : FROM EGESZ ST TO BURROWS AV CHARTER CR : FROM BENBOW RD TO EGESZ ST
		DRAWN BY: M.A.D.	SCALE: N.T.S.	

ORIGINAL SHEET - ISO 11x17 - v17.05

2023-01-24
123316298



Stantec Consulting Ltd.
Suite 500, 311 Portage Avenue
Winnipeg MB Canada R3B 2B9
Tel. 204.489.5900 Fax. 204.453.9012
www.stantec.com

Legend

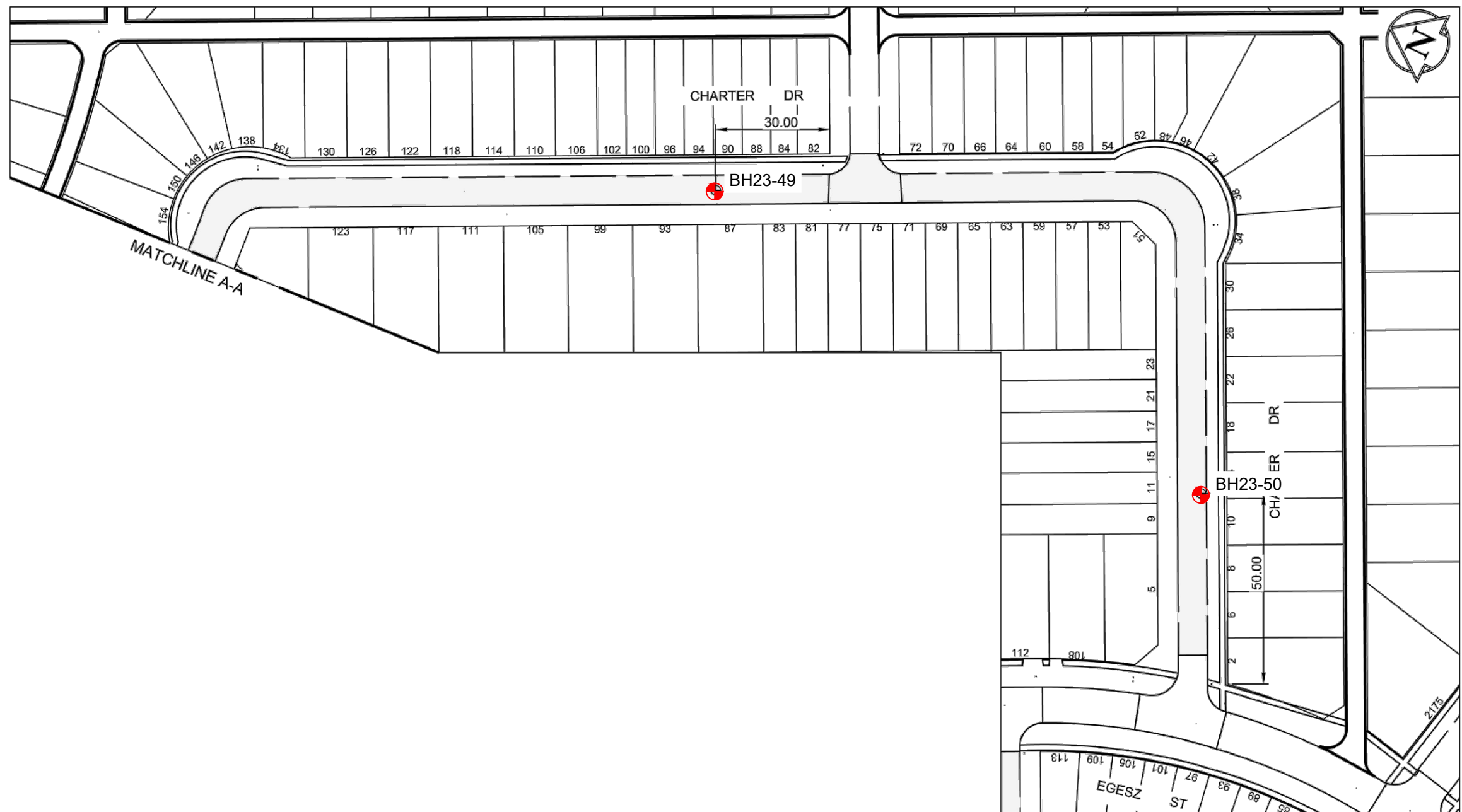
 APPROXIMATE BOREHOLE LOCATION

Scale

Client/Project
CITY OF WINNIPEG
2023 LOCAL STREET RENEWALS PROGRAM
WINNIPEG, MB
Figure No.
CHARTER (1 OF 2)
Title

BOREHOLE LOCATION PLAN

\\CA0194-PPFSS01\Work\Group\123316298\field_data\drawings\16298_BHLP.dwg CHARTER 2
2023/01/25 11:15 AM By: Boughton, Lee



NOTE: -GEOTECHNICAL TESTHOLES 1m DEPTH
-AC RESURFACE

EXACT LOCATIONS OF TEST HOLES TO BE MARKED IN FIELD BY CONTRACT ADMINISTRATOR.	TESTHOLE	◆	DATE:	DRAWING NO.:	2023 LOCAL STREET RENEWAL PROGRAM
			18/02/2021	2	
			DRAWN BY:	SCALE:	CORING DRAWING BENBOW RD : FROM EGESZ ST TO BURROWS AV CHARTER CR : FROM BENBOW RD TO EGESZ ST
			M.A.D.	N.T.S.	

ORIGINAL SHEET - ISO 11x17 - v17.05

2023-01-24
123316298

Stantec
Stantec Consulting Ltd.
Suite 500, 311 Portage Avenue
Winnipeg MB Canada R3B 2B9
Tel. 204.489.5900 Fax. 204.453.9012
www.stantec.com

Legend

◆ APPROXIMATE BOREHOLE LOCATION

Scale

Client/Project
CITY OF WINNIPEG
2023 LOCAL STREET RENEWALS PROGRAM
WINNIPEG, MB
Figure No.
CHARTER (2 OF 2)
Title

BOREHOLE LOCATION PLAN

APPENDIX C

Borehole Records

SYMBOLS AND TERMS USED ON BOREHOLE AND TEST PIT RECORDS

SOIL DESCRIPTION

Terminology describing common soil genesis:

<i>Rootmat</i>	- vegetation, roots and moss with organic matter and topsoil typically forming a mattress at the ground surface
<i>Topsoil</i>	- mixture of soil and humus capable of supporting vegetative growth
<i>Peat</i>	- mixture of visible and invisible fragments of decayed organic matter
<i>Till</i>	- unstratified glacial deposit which may range from clay to boulders
<i>Fill</i>	- material below the surface identified as placed by humans (excluding buried services)

Terminology describing soil structure:

<i>Desiccated</i>	- having visible signs of weathering by oxidization of clay minerals, shrinkage cracks, etc.
<i>Fissured</i>	- having cracks, and hence a blocky structure
<i>Varved</i>	- composed of regular alternating layers of silt and clay
<i>Stratified</i>	- composed of alternating successions of different soil types, e.g. silt and sand
<i>Layer</i>	- > 75 mm in thickness
<i>Seam</i>	- 2 mm to 75 mm in thickness
<i>Parting</i>	- < 2 mm in thickness

Terminology describing soil types:

The classification of soil types are made on the basis of grain size and plasticity in accordance with the Unified Soil Classification System (USCS) (ASTM D 2487 or D 2488) which excludes particles larger than 75 mm. For particles larger than 75 mm, and for defining percent clay fraction in hydrometer results, definitions proposed by Canadian Foundation Engineering Manual, 4th Edition are used. The USCS provides a group symbol (e.g. SM) and group name (e.g. silty sand) for identification.

Terminology describing cobbles, boulders, and non-matrix materials (organic matter or debris):

Terminology describing materials outside the USCS, (e.g. particles larger than 75 mm, visible organic matter, and construction debris) is based upon the proportion of these materials present:

<i>Trace, or occasional</i>	Less than 10%
<i>Some</i>	10-20%
<i>Frequent</i>	> 20%

Terminology describing compactness of cohesionless soils:

The standard terminology to describe cohesionless soils includes compactness (formerly "relative density"), as determined by the Standard Penetration Test (SPT) N-Value - also known as N-Index. The SPT N-Value is described further on page 3. A relationship between compactness condition and N-Value is shown in the following table.

Compactness Condition	SPT N-Value
<i>Very Loose</i>	<4
<i>Loose</i>	4-10
<i>Compact</i>	10-30
<i>Dense</i>	30-50
<i>Very Dense</i>	>50

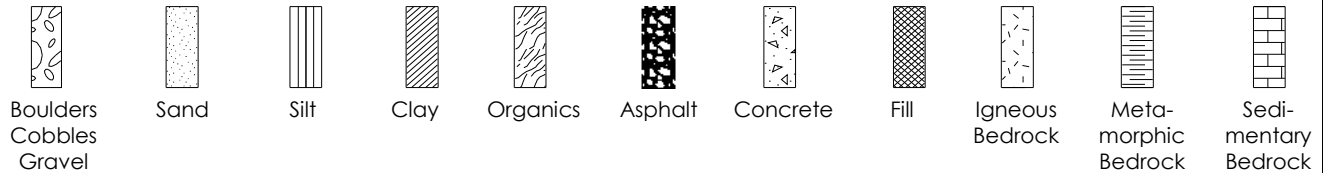
Terminology describing consistency of cohesive soils:

The standard terminology to describe cohesive soils includes the consistency, which is based on undrained shear strength as measured by *in situ* vane tests, penetrometer tests, or unconfined compression tests. Consistency may be crudely estimated from SPT N-Value based on the correlation shown in the following table (Terzaghi and Peck, 1967). The correlation to SPT N-Value is used with caution as it is only very approximate.

Consistency	Undrained Shear Strength		Approximate SPT N-Value
	kips/sq.ft.	kPa	
<i>Very Soft</i>	<0.25	<12.5	<2
<i>Soft</i>	0.25 - 0.5	12.5 - 25	2-4
<i>Firm</i>	0.5 - 1.0	25 - 50	4-8
<i>Stiff</i>	1.0 - 2.0	50 - 100	8-15
<i>Very Stiff</i>	2.0 - 4.0	100 - 200	15-30
<i>Hard</i>	>4.0	>200	>30

STRATA PLOT

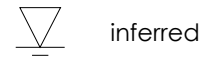
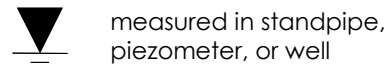
Strata plots symbolize the soil or bedrock description. They are combinations of the following basic symbols. The dimensions within the strata symbols are not indicative of the particle size, layer thickness, etc.



SAMPLE TYPE

SS	Split spoon sample (obtained by performing the Standard Penetration Test)
ST	Shelby tube or thin wall tube
DP	Direct-Push sample (small diameter tube sampler hydraulically advanced)
PS	Piston sample
BS	Bulk sample
HQ, NQ, BQ, etc.	Rock core samples obtained with the use of standard size diamond coring bits.

WATER LEVEL MEASUREMENT



RECOVERY

For soil samples, the recovery is recorded as the length of the soil sample recovered. For rock core, recovery is defined as the total cumulative length of all core recovered in the core barrel divided by the length drilled and is recorded as a percentage on a per run basis.

N-VALUE

Numbers in this column are the field results of the Standard Penetration Test: the number of blows of a 140 pound (63.5 kg) hammer falling 30 inches (760 mm), required to drive a 2 inch (50.8 mm) O.D. split spoon sampler one foot (300 mm) into the soil. In accordance with ASTM D1586, the N-Value equals the sum of the number of blows (N) required to drive the sampler over the interval of 6 to 18 in. (150 to 450 mm). However, when a 24 in. (610 mm) sampler is used, the number of blows (N) required to drive the sampler over the interval of 12 to 24 in. (300 to 610 mm) may be reported if this value is lower. For split spoon samples where insufficient penetration was achieved and N-Values cannot be presented, the number of blows are reported over sampler penetration in millimetres (e.g. 50/75). Some design methods make use of N-values corrected for various factors such as overburden pressure, energy ratio, borehole diameter, etc. No corrections have been applied to the N-values presented on the log.

DYNAMIC CONE PENETRATION TEST (DCPT)

Dynamic cone penetration tests are performed using a standard 60 degree apex cone connected to 'A' size drill rods with the same standard fall height and weight as the Standard Penetration Test. The DCPT value is the number of blows of the hammer required to drive the cone one foot (300 mm) into the soil. The DCPT is used as a probe to assess soil variability.

OTHER TESTS

S	Sieve analysis
H	Hydrometer analysis
k	Laboratory permeability
γ	Unit weight
G_s	Specific gravity of soil particles
CD	Consolidated drained triaxial
CU	Consolidated undrained triaxial with pore pressure measurements
UU	Unconsolidated undrained triaxial
DS	Direct Shear
C	Consolidation
Q_u	Unconfined compression
I_p	Point Load Index (I_p on Borehole Record equals $I_p(50)$ in which the index is corrected to a reference diameter of 50 mm)

	Single packer permeability test; test interval from depth shown to bottom of borehole
	Double packer permeability test; test interval as indicated
	Falling head permeability test using casing
	Falling head permeability test using well point or piezometer



BOREHOLE RECORD

BH23-32

CLIENT: City of Winnipeg
 PROJECT: 2023 Local Street Renewals Program
 LOCATION: Bunting St, Winnipeg, MB
 DATE BORED: January 6, 2023 to January 10, 2023

PROJECT NO.: 123316298
 BH ELEVATION: N/A
 DATUM: N/A

WATER LEVEL: N/A

DEPTH (m)	ELEVATION (m)	SOIL DESCRIPTION (USCS)	STRATA PLOT	SAMPLES				OTHER TESTS / REMARKS	UNDRAINED SHEAR STRENGTH, Cu (kPa)				BACKFILL / MONITOR WELL / PIEZOMETER	ELEVATION (m)	
				TYPE	NUMBER	RECOVERY (mm) or TCR %	N-VALUE or RQD %		LABORATORY TEST	FIELD VANE TEST	POCKET PEN.	POCKET SHEAR VANE			
								50 kPa	100 kPa	150 kPa	200 kPa				
								WATER CONTENT & ATTERBERG LIMITS							
								SPT (N-value) BLOWS/0.3m							
								Water Content (%) and Blow Count							
								10	20	30	40	50	60	70	80
0		CONCRETE: 148 mm													
		End of Borehole													

Printed Jan 31 2023 11:1:37 STANTEC GEO 201 6 123316298_STREET.RENEWALS.2023.GPJ GINT_1233_SOIL_2018_DATA_TEMP_REV2.GDT 1/31/23

- BACKFILL SYMBOL ASPHALT
- GROUT
- CONCRETE
- BENTONITE
- DRILL CUTTINGS
- SAND
- SLOUGH

Drilling Contractor: Stantec
 Drilling Method: Coring
 Completion Depth: 0.148 m

Logged By: LB
 Reviewed By: GB
 Page 1 of 1



BOREHOLE RECORD

BH23-33

CLIENT: City of Winnipeg

PROJECT NO.: 123316298

PROJECT: 2023 Local Street Renewals Program

BH ELEVATION: N/A

LOCATION: Bunting St, Winnipeg, MB

DATUM: N/A

DATE BORED: January 6, 2023 to January 10, 2023

WATER LEVEL: N/A

DEPTH (m)	ELEVATION (m)	SOIL DESCRIPTION (USCS)	STRATA PLOT	SAMPLES				OTHER TESTS / REMARKS	UNDRAINED SHEAR STRENGTH, Cu (kPa)				BACKFILL / MONITOR WELL / PIEZOMETER	ELEVATION (m)	
				TYPE	NUMBER	RECOVERY (mm) or TCR %	N-VALUE or RQD %		LABORATORY TEST	FIELD VANE TEST	POCKET PEN.	POCKET SHEAR VANE			
								50 kPa	100 kPa	150 kPa	200 kPa				
								WATER CONTENT & ATTERBERG LIMITS							
								SPT (N-value) BLOWS/0.3m							
								Water Content (%) and Blow Count							
								10	20	30	40	50	60	70	80
0		CONCRETE: 143 mm													
		End of Borehole													

Printed Jan 31 2023 11:38 STANTEC GEO 2016 123316298_STREET.RENEWALS.2023.GPJ GINT_1233_SOIL_2018_DATA_TEMP_REV2.GDT 1/31/23

- BACKFILL SYMBOL
-
-
-
-
-
-

Drilling Contractor: Stantec
 Drilling Method: Coring
 Completion Depth: 0.143 m

Logged By: LB
 Reviewed By: GB
 Page 1 of 1



BOREHOLE RECORD

BH23-34

CLIENT: City of Winnipeg
 PROJECT: 2023 Local Street Renewals Program
 LOCATION: Bunting St, Winnipeg, MB
 DATE BORED: January 6, 2023 to January 10, 2023

PROJECT NO.: 123316298
 BH ELEVATION: N/A
 DATUM: N/A

WATER LEVEL: N/A

DEPTH (m)	ELEVATION (m)	SOIL DESCRIPTION (USCS)	STRATA PLOT	SAMPLES				OTHER TESTS / REMARKS	UNDRAINED SHEAR STRENGTH, Cu (kPa)				BACKFILL / MONITOR WELL / PIEZOMETER	ELEVATION (m)	
				TYPE	NUMBER	RECOVERY (mm) or TCR %	N-VALUE or RQD %		LABORATORY TEST	FIELD VANE TEST	POCKET PEN.	POCKET SHEAR VANE			
								50 kPa	100 kPa	150 kPa	200 kPa				
								WATER CONTENT & ATTERBERG LIMITS							
								SPT (N-value) BLOWS/0.3m							
								Water Content (%) and Blow Count							
								10	20	30	40	50	60	70	80
0		CONCRETE: 165 mm													
		End of Borehole													

Printed Jan 31 2023 11:38 STANTEC GEO 201 6 123316298_STREET.RENEWALS.2023.GPJ GINT_1233_SOIL_2018_DATA_TEMP_REV2.GDT 1/31/23

- BACKFILL SYMBOL ASPHALT
- GROUT
- CONCRETE
- BENTONITE
- DRILL CUTTINGS
- SAND
- SLOUGH

Drilling Contractor: Stantec
 Drilling Method: Coring
 Completion Depth: 0.165 m

Logged By: LB
 Reviewed By: GB
 Page 1 of 1



BOREHOLE RECORD

BH23-35

CLIENT: City of Winnipeg

PROJECT NO.: 123316298

PROJECT: 2023 Local Street Renewals Program

BH ELEVATION: N/A

LOCATION: Bunting St, Winnipeg, MB

DATUM: N/A

DATE BORED: January 6, 2023 to January 10, 2023

WATER LEVEL: N/A

DEPTH (m)	ELEVATION (m)	SOIL DESCRIPTION (USCS)	STRATA PLOT	SAMPLES				OTHER TESTS / REMARKS	UNDRAINED SHEAR STRENGTH, Cu (kPa)				BACKFILL / MONITOR WELL / PIEZOMETER	ELEVATION (m)	
				TYPE	NUMBER	RECOVERY (mm) or TCR %	N-VALUE or RQD %		LABORATORY TEST	FIELD VANE TEST	POCKET PEN.	POCKET SHEAR VANE			
								50 kPa	100 kPa	150 kPa	200 kPa				
								WATER CONTENT & ATTERBERG LIMITS							
								SPT (N-value) BLOWS/0.3m							
								Water Content (%) and Blow Count							
								10	20	30	40	50	60	70	80
0		CONCRETE: 155 mm													
		End of Borehole													

Printed Jan 31 2023 11:1:39 STANTEC GEO 201 6 123316298_STREET.RENEWALS.2023.GPJ GINT_1233_SOIL_2018_DATA_TEMP_REV2.GDT 1/31/23

- BACKFILL SYMBOL
- ASPHALT
- GROUT
- CONCRETE
- BENTONITE
- DRILL CUTTINGS
- SAND
- SLOUGH

Drilling Contractor: Stantec
 Drilling Method: Coring
 Completion Depth: 0.155 m

Logged By: LB
 Reviewed By: GB
 Page 1 of 1



BOREHOLE RECORD

BH23-36

CLIENT: City of Winnipeg
 PROJECT: 2023 Local Street Renewals Program
 LOCATION: Alwood Cr, Winnipeg, MB
 DATE BORED: January 6, 2023 to January 10, 2023

PROJECT NO.: 123316298
 BH ELEVATION: N/A
 DATUM: N/A

WATER LEVEL: N/A

DEPTH (m)	ELEVATION (m)	SOIL DESCRIPTION (USCS)	STRATA PLOT	SAMPLES				OTHER TESTS / REMARKS	UNDRAINED SHEAR STRENGTH, Cu (kPa)				BACKFILL / MONITOR WELL / PIEZOMETER	ELEVATION (m)
				TYPE	NUMBER	RECOVERY (mm) or TCR %	N-VALUE or RQD %		LABORATORY TEST	FIELD VANE TEST	POCKET PEN.	POCKET SHEAR VANE		
0		ASPHALT: 105 mm												
		Brown, moist, silty CLAY (CL-ML)		AS										
				AS										
				AS										
				AS										
1				AS										
		End of Borehole <ul style="list-style-type: none"> The soil was frozen to a depth of 0.9 m. No groundwater seepage or soil sloughing was observed upon completion of drilling. Borehole stopped at a depth of 1.2 m. 												

BACKFILL SYMBOL

	ASPHALT		GROUT		CONCRETE
	BENTONITE		DRILL CUTTINGS		SAND
			SLOUGH		

Drilling Contractor: Maple Leaf Drilling Ltd. Logged By: LB
 Drilling Method: 125 mm SSA Reviewed By: GB
 Completion Depth: 1.2 m Page 1 of 1

Printed Jan 31 2023 11:1:40 STANTEC GEO 201 6 123316298_STREET_RENEWALS.2023.GPJ GINT_1233_SOIL_2018_DATA_TEMP_REV2.GDT 1/31/23



BOREHOLE RECORD

BH23-37

CLIENT: City of Winnipeg
 PROJECT: 2023 Local Street Renewals Program
 LOCATION: Alwood Cr, Winnipeg, MB
 DATE BORED: January 6, 2023 to January 10, 2023

PROJECT NO.: 123316298
 BH ELEVATION: N/A
 DATUM: N/A

WATER LEVEL: N/A

DEPTH (m)	ELEVATION (m)	SOIL DESCRIPTION (USCS)	STRATA PLOT	SAMPLES				OTHER TESTS / REMARKS	UNDRAINED SHEAR STRENGTH, Cu (kPa)							BACKFILL / MONITOR WELL / PIEZOMETER	ELEVATION (m)
				TYPE	NUMBER	RECOVERY (mm) or TCR %	N-VALUE or RQD %		50 kPa	100 kPa	150 kPa	200 kPa	WATER CONTENT & ATTERBERG LIMITS				
0		ASPHALT: 120 mm							LABORATORY TEST ▲ FIELD VANE TEST ◆ POCKET PEN. ★ POCKET SHEAR VANE ◻								
		Tan, moist, sandy SILT (ML)							SPT (N-value) BLOWS/0.3m Water Content (%) and Blow Count 								
									○								
									○								
								Sieve/Hydro at 0.8 m G 4% S 82% M 10% C 5%	○ H								
									○								
		End of Borehole <ul style="list-style-type: none"> • The soil was frozen to a depth of 0.9 m. • No groundwater seepage or soil sloughing was observed upon completion of drilling. • Borehole stopped at a depth of 1.2 m. 															

- BACKFILL SYMBOL
- █ ASPHALT
 - █ GROUT
 - █ CONCRETE
 - █ BENTONITE
 - ▢ DRILL CUTTINGS
 - ▢ SAND
 - ▢ SLOUGH

Drilling Contractor: Maple Leaf Drilling Ltd.

Logged By: LB

Drilling Method: 125 mm SSA

Reviewed By: GB

Completion Depth: 1.2 m



BOREHOLE RECORD

BH23-38

CLIENT: City of Winnipeg

PROJECT NO.: 123316298

PROJECT: 2023 Local Street Renewals Program

BH ELEVATION: N/A

LOCATION: Alwood Cr, Winnipeg, MB

DATUM: N/A

DATE BORED: January 6, 2023 to January 10, 2023

WATER LEVEL: N/A

DEPTH (m)	ELEVATION (m)	SOIL DESCRIPTION (USCS)	STRATA PLOT	SAMPLES				OTHER TESTS / REMARKS	UNDRAINED SHEAR STRENGTH, Cu (kPa)				BACKFILL / MONITOR WELL / PIEZOMETER	ELEVATION (m)
				TYPE	NUMBER	RECOVERY (mm) or TCR %	N-VALUE or RQD %		LABORATORY TEST	FIELD VANE TEST	POCKET PEN.	POCKET SHEAR VANE		
0		ASPHALT: 105 mm												
		Granular FILL		AS										
		Brown, moist, silty CLAY (CL-ML)		AS										
				AS										
				AS										
		Tan, moist, sandy SILT (ML)		AS										
				AS										
		End of Borehole <ul style="list-style-type: none"> The soil was frozen to a depth of 0.9 m. No groundwater seepage or soil sloughing was observed upon completion of drilling. Borehole stopped at a depth of 1.2 m. 												

- BACKFILL SYMBOL
- ASPHALT
- GROUT
- CONCRETE
- BENTONITE
- DRILL CUTTINGS
- SAND
- SLOUGH

Drilling Contractor: Maple Leaf Drilling Ltd. Logged By: LB
 Drilling Method: 125 mm SSA Reviewed By: GB
 Completion Depth: 1.2 m Page 1 of 1

Printed Jan 31 2023 11:14:11 STANTEC GEO 201 6 123316298_STREET_RENEWALS_2023.GPJ GINT_1233_SOIL_2018_DATA_TEMP_REV2.GDT 1/31/23



BOREHOLE RECORD

BH23-39

CLIENT: City of Winnipeg
 PROJECT: 2023 Local Street Renewals Program
 LOCATION: Gaynor Pl, Winnipeg, MB
 DATE BORED: January 6, 2023 to January 10, 2023

PROJECT NO.: 123316298
 BH ELEVATION: N/A
 DATUM: N/A

WATER LEVEL: N/A

DEPTH (m)	ELEVATION (m)	SOIL DESCRIPTION (USCS)	STRATA PLOT	SAMPLES				OTHER TESTS / REMARKS	UNDRAINED SHEAR STRENGTH, Cu (kPa)				BACKFILL / MONITOR WELL / PIEZOMETER	ELEVATION (m)
				TYPE	NUMBER	RECOVERY (mm) or TCR %	N-VALUE or RQD %		LABORATORY TEST	FIELD VANE TEST	POCKET PEN.	POCKET SHEAR VANE		
0		ASPHALT: 110 mm												
		Granular FILL		AS										
		Brown, moist, lean CLAY (CL)		AS										
				AS				Sieve/Hydro at 0.8 m G S M C 0% 11% 73% 17%						
				AS										
1				AS										
		End of Borehole <ul style="list-style-type: none"> The soil was frozen to a depth of 0.9 m. No groundwater seepage or soil sloughing was observed upon completion of drilling. Borehole stopped at a depth of 1.2 m. 												

Printed Jan 31 2023 11:14:22 STANTEC GEO 201 6 123316298_STREET_RENEWALS.2023.GPJ GINT_1233_SOIL_2018_DATA_TEMP_REV2.GDT 1/31/23

- BACKFILL SYMBOL ASPHALT
- BENTONITE
- DRILL CUTTINGS
- SAND
- GROUT
- CONCRETE
- SLOUGH

Drilling Contractor: Maple Leaf Drilling Ltd. Logged By: LB
 Drilling Method: 125 mm SSA Reviewed By: GB
 Completion Depth: 1.2 m Page 1 of 1

CLIENT: City of Winnipeg

PROJECT NO.: 123316298

PROJECT: 2023 Local Street Renewals Program

BH ELEVATION: N/A

LOCATION: Groverdale Ave, Winnipeg, MB

DATUM: N/A

DATE BORED: January 6, 2023 to January 10, 2023

WATER LEVEL: N/A

DEPTH (m)	ELEVATION (m)	SOIL DESCRIPTION (USCS)	STRATA PLOT	SAMPLES				OTHER TESTS / REMARKS	UNDRAINED SHEAR STRENGTH, C_u (kPa)				BACKFILL / MONITOR WELL / PIEZOMETER	ELEVATION (m)
				TYPE	NUMBER	RECOVERY (mm) or TCR %	N-VALUE or RQD %		LABORATORY TEST	FIELD VANE TEST	POCKET PEN.	POCKET SHEAR VANE		
0		ASPHALT: 100 mm												
		Granular FILL												
		Brown, moist, fat CLAY (CH)		AS										
				AS										
				AS				Sieve/Hydro at 0.8 m G S M C 0% 7% 38% 54%						
				AS										
1				AS										
		End of Borehole												

End of Borehole

- The soil was frozen to a depth of 0.9 m.
- No groundwater seepage or soil sloughing was observed upon completion of drilling.
- Borehole stopped at a depth of 1.2 m.

Drilling Contractor: Maple Leaf Drilling Ltd. | Logged By: LB
 Drilling Method: 125 mm SSA | Reviewed By: GB
 Completion Depth: 1.2 m | Page 1 of 1

BACKFILL SYMBOL: ASPHALT, GROUT, CONCRETE, BENTONITE, DRILL CUTTINGS, SAND, SLOUGH

CLIENT: City of Winnipeg
 PROJECT: 2023 Local Street Renewals Program
 LOCATION: Groverdale Ave, Winnipeg, MB
 DATE BORED: January 10, 2023

PROJECT NO.: 123316298
 BH ELEVATION: N/A
 DATUM: N/A

WATER LEVEL: N/A

DEPTH (m)	ELEVATION (m)	SOIL DESCRIPTION (USCS)	STRATA PLOT	SAMPLES				OTHER TESTS / REMARKS	UNDRAINED SHEAR STRENGTH, Cu (kPa)				BACKFILL / MONITOR WELL / PIEZOMETER	ELEVATION (m)
				TYPE	NUMBER	RECOVERY (mm) or TCR %	N-VALUE or RQD %		LABORATORY TEST	FIELD VANE TEST	POCKET PEN.	POCKET SHEAR VANE		
0		ASPHALT: 100 mm												
		Granular FILL		AS										
		Brown, moist, fat CLAY (CH)		AS										
				AS										
				AS										
1				AS										
		End of Borehole • The soil was frozen to a depth of 0.9 m. • No groundwater seepage or soil sloughing was observed upon completion of drilling. • Borehole stopped at a depth of 1.2 m.												

BACKFILL SYMBOL: ASPHALT, GROUT, CONCRETE, BENTONITE, DRILL CUTTINGS, SAND, SLOUGH

Drilling Contractor: Maple Leaf Drilling Ltd. | Logged By: LB
 Drilling Method: 125 mm SSA | Reviewed By: GB
 Completion Depth: 1.2 m | Page 1 of 1

CLIENT: City of Winnipeg
 PROJECT: 2023 Local Street Renewals Program
 LOCATION: Garden Grove Dr, Winnipeg, MB
 DATE BORED: January 10, 2023

PROJECT NO.: 123316298
 BH ELEVATION: N/A
 DATUM: N/A

WATER LEVEL: N/A

DEPTH (m)	ELEVATION (m)	SOIL DESCRIPTION (USCS)	STRATA PLOT	SAMPLES				OTHER TESTS / REMARKS	UNDRAINED SHEAR STRENGTH, Cu (kPa)				BACKFILL / MONITOR WELL / PIEZOMETER	ELEVATION (m)
				TYPE	NUMBER	RECOVERY (mm) or TCR %	N-VALUE or RQD %		LABORATORY TEST	FIELD VANE TEST	POCKET PEN.	POCKET SHEAR VANE		
0		ASPHALT: 140 mm												
		Brown, moist, lean CLAY (CL)												
			AS											
			AS											
			AS					Sieve/Hydro at 0.8 m G 1% S 10% M 61% C 28%						
			AS											
		End of Borehole • The soil was frozen to a depth of 0.9 m. • No groundwater seepage or soil sloughing was observed upon completion of drilling. • Borehole stopped at a depth of 1.2 m.												

BACKFILL SYMBOL: ASPHALT, GROUT, CONCRETE, BENTONITE, DRILL CUTTINGS, SAND, SLOUGH

Drilling Contractor: Maple Leaf Drilling Ltd. | Logged By: LB
 Drilling Method: 125 mm SSA | Reviewed By: GB
 Completion Depth: 1.2 m | Page 1 of 1

CLIENT: City of Winnipeg
 PROJECT: 2023 Local Street Renewals Program
 LOCATION: Garden Grove Dr, Winnipeg, MB
 DATE BORED: January 10, 2023

PROJECT NO.: 123316298
 BH ELEVATION: N/A
 DATUM: N/A

WATER LEVEL: N/A

DEPTH (m)	ELEVATION (m)	SOIL DESCRIPTION (USCS)	STRATA PLOT	SAMPLES				OTHER TESTS / REMARKS	UNDRAINED SHEAR STRENGTH, Cu (kPa)				BACKFILL / MONITOR WELL / PIEZOMETER	ELEVATION (m)
				TYPE	NUMBER	RECOVERY (mm) or TC% %	N-VALUE or RQD %		LABORATORY TEST POCKET PEN. 50 kPa	FIELD VANE TEST POCKET SHEAR VANE 100 kPa	150 kPa	200 kPa		
0		ASPHALT: 135 mm												
		Granular FILL												
		Brown, moist, lean CLAY (CL)		AS										
				AS										
				AS										
				AS										
1				AS										
		End of Borehole • The soil was frozen to a depth of 0.9 m. • No groundwater seepage or soil sloughing was observed upon completion of drilling. • Borehole stopped at a depth of 1.2 m.												

BACKFILL SYMBOL	ASPHALT	GROUT	CONCRETE
BENTONITE	DRILL CUTTINGS	SAND	SLOUGH

Drilling Contractor: Maple Leaf Drilling Ltd. Logged By: LB
 Drilling Method: 125 mm SSA Reviewed By: GB
 Completion Depth: 1.2 m Page 1 of 1

CLIENT: City of Winnipeg
 PROJECT: 2023 Local Street Renewals Program
 LOCATION: Channing St, Winnipeg, MB
 DATE BORED: January 10, 2023

PROJECT NO.: 123316298
 BH ELEVATION: N/A
 DATUM: N/A

WATER LEVEL: N/A

DEPTH (m)	ELEVATION (m)	SOIL DESCRIPTION (USCS)	STRATA PLOT	SAMPLES				OTHER TESTS / REMARKS	UNDRAINED SHEAR STRENGTH, Cu (kPa)				BACKFILL / MONITOR WELL / PIEZOMETER	ELEVATION (m)
				TYPE	NUMBER	RECOVERY (mm) or TCR %	N-VALUE or RQD %		LABORATORY TEST	FIELD VANE TEST	POCKET PEN.	POCKET SHEAR VANE		
0		ASPHALT: 95 mm												
		Granular FILL												
		Brown, moist, fat CLAY (CH)		AS										
				AS										
				AS				Sieve/Hydro at 0.7 m G S M C 0% 7% 40% 53%						
				AS										
1				AS										
		End of Borehole • The soil was frozen to a depth of 0.9 m. • No groundwater seepage or soil sloughing was observed upon completion of drilling. • Borehole stopped at a depth of 1.2 m.												

BACKFILL SYMBOL: ASPHALT, GROUT, CONCRETE, BENTONITE, DRILL CUTTINGS, SAND, SLOUGH

Drilling Contractor: Maple Leaf Drilling Ltd. | Logged By: LB
 Drilling Method: 125 mm SSA | Reviewed By: GB
 Completion Depth: 1.2 m | Page 1 of 1

CLIENT: City of Winnipeg
 PROJECT: 2023 Local Street Renewals Program
 LOCATION: Channing St, Winnipeg, MB
 DATE BORED: January 6, 2023 to January 11, 2023

PROJECT NO.: 123316298
 BH ELEVATION: N/A
 DATUM: N/A
 WATER LEVEL: N/A

DEPTH (m)	ELEVATION (m)	SOIL DESCRIPTION (USCS)	STRATA PLOT	SAMPLES				OTHER TESTS / REMARKS	UNDRAINED SHEAR STRENGTH, Cu (kPa)				WATER CONTENT & ATTERBERG LIMITS	SPT (N-value) BLOWS/0.3m	BACKFILL / MONITOR WELL / PIEZOMETER	ELEVATION (m)
				TYPE	NUMBER	RECOVERY (mm) or TCR %	N-VALUE or RQD %		50 kPa	100 kPa	150 kPa	200 kPa				
0		ASPHALT: 80 mm														
		Granular FILL														
		Brown, moist, fat CLAY (CH)		AS												
				AS												
				AS												
1				AS												
		End of Borehole <ul style="list-style-type: none"> The soil was frozen to a depth of 0.9 m. No groundwater seepage or soil sloughing was observed upon completion of drilling. Borehole stopped at a depth of 1.2 m. 														

Printed Jan 31 2023 11:14:46 STANTEC GEO 201 6 123316298_STREET_RENEWALS_2023.GPJ GINT_1233_SOIL_2018_DATA_TEMP_REV2.GDT 1/31/23

<p>Drilling Contractor: Maple Leaf Drilling Ltd.</p> <p>Drilling Method: 125 mm SSA</p> <p>Completion Depth: 1.2 m</p>	<p>Logged By: LB</p> <p>Reviewed By: GB</p> <p>Page 1 of 1</p>
--	--

BACKFILL SYMBOL
 ASPHALT
 GROUT
 CONCRETE
 BENTONITE
 DRILL CUTTINGS
 SAND
 SLOUGH



BOREHOLE RECORD

BH23-46

CLIENT: City of Winnipeg
 PROJECT: 2023 Local Street Renewals Program
 LOCATION: Benbow Rd, Winnipeg, MB
 DATE BORED: January 6, 2023 to January 11, 2023

PROJECT NO.: 123316298
 BH ELEVATION: N/A
 DATUM: N/A

WATER LEVEL: N/A

DEPTH (m)	ELEVATION (m)	SOIL DESCRIPTION (USCS)	STRATA PLOT	SAMPLES				OTHER TESTS / REMARKS	UNDRAINED SHEAR STRENGTH, Cu (kPa)				BACKFILL / MONITOR WELL / PIEZOMETER	ELEVATION (m)
				TYPE	NUMBER	RECOVERY (mm) or TCR %	N-VALUE or RQD %		LABORATORY TEST	FIELD VANE TEST	POCKET PEN.	POCKET SHEAR VANE		
0		ASPHALT: 80 mm												
		Tan, moist, sandy SILT (ML)												
			AS											
			AS											
			AS					Sieve/Hydro at 0.7 m G 2% S 76% M 14% C 8%						
			AS											
1														
		End of Borehole <ul style="list-style-type: none"> The soil was frozen to a depth of 0.9 m. No groundwater seepage or soil sloughing was observed upon completion of drilling. Borehole stopped at a depth of 1.2 m. 												

Printed Jan 31 2023 11:1:47 STANTEC GEO 201 6 123316298_STREET_RENEWALS_2023.GPJ GINT_1233_SOIL_2018_DATA_TEMP_REV2.GDT 1/31/23

- BACKFILL SYMBOL
- ASPHALT
- GROUT
- CONCRETE
- BENTONITE
- DRILL CUTTINGS
- SAND
- SLOUGH

Drilling Contractor: Maple Leaf Drilling Ltd. Logged By: LB
 Drilling Method: 125 mm SSA Reviewed By: GB
 Completion Depth: 1.2 m Page 1 of 1

CLIENT: City of Winnipeg
 PROJECT: 2023 Local Street Renewals Program
 LOCATION: Benbow Rd, Winnipeg, MB
 DATE BORED: January 6, 2023 to January 11, 2023

PROJECT NO.: 123316298
 BH ELEVATION: N/A
 DATUM: N/A

WATER LEVEL: N/A

DEPTH (m)	ELEVATION (m)	SOIL DESCRIPTION (USCS)	STRATA PLOT	SAMPLES				OTHER TESTS / REMARKS	UNDRAINED SHEAR STRENGTH, Cu (kPa)				BACKFILL / MONITOR WELL / PIEZOMETER	ELEVATION (m)
				TYPE	NUMBER	RECOVERY (mm) or TCR %	N-VALUE or RQD %		LABORATORY TEST	FIELD VANE TEST	POCKET PEN.	POCKET SHEAR VANE		
0		ASPHALT: 70 mm												
		Granular FILL												
		Brown, moist, silty CLAY (CL-ML)		AS										
				AS										
				AS										
				AS										
1				AS										
		End of Borehole • The soil was frozen to a depth of 0.9 m. • No groundwater seepage or soil sloughing was observed upon completion of drilling. • Borehole stopped at a depth of 1.2 m.												

BACKFILL SYMBOL: ASPHALT, GROUT, CONCRETE
 BENTONITE, DRILL CUTTINGS, SAND, SLOUGH

Drilling Contractor: Maple Leaf Drilling Ltd. | Logged By: LB
 Drilling Method: 125 mm SSA | Reviewed By: GB
 Completion Depth: 1.2 m | Page 1 of 1

Printed Jan 31 2023 11:1:48 STANTEC GEO 201 6 123316298_STREET_RENEWALS.2023.GPJ GINT_1233_SOIL_2018_DATA_TEMP_REV2.GDT 1/31/23



BOREHOLE RECORD

BH23-48

CLIENT: City of Winnipeg

PROJECT NO.: 123316298

PROJECT: 2023 Local Street Renewals Program

BH ELEVATION: N/A

LOCATION: Charter Dr, Winnipeg, MB

DATUM: N/A

DATE BORED: January 6, 2023 to January 11, 2023

WATER LEVEL: N/A

DEPTH (m)	ELEVATION (m)	SOIL DESCRIPTION (USCS)	STRATA PLOT	SAMPLES				OTHER TESTS / REMARKS	UNDRAINED SHEAR STRENGTH, C_u (kPa)					BACKFILL / MONITOR WELL / PIEZOMETER	ELEVATION (m)	
				TYPE	NUMBER	RECOVERY (mm) or TCR %	N-VALUE or RQD %		LABORATORY TEST	FIELD VANE TEST	POCKET PEN.	POCKET SHEAR VANE	50 kPa			100 kPa
0		ASPHALT: 120 mm														
		Brown, moist, sandy lean CLAY (CL)		AS												
				AS												
				AS				Sieve/Hydro at 0.8 m G S M C 1% 35% 41% 24%								
				AS												
1				AS												
		End of Borehole • The soil was frozen to a depth of 0.9 m. • No groundwater seepage or soil sloughing was observed upon completion of drilling. • Borehole stopped at a depth of 1.2 m.														

Printed Jan 31 2023 11:1:48 STANTEC GEO 2016 123316298_STREET_RENEWALS.2023.GPJ GINT_1233_SOIL_2018_DATA_TEMP_REV2.GDT 1/31/23

BACKFILL SYMBOL

	ASPHALT		GROUT		CONCRETE		
	BENTONITE		DRILL CUTTINGS		SAND		SLOUGH

Drilling Contractor: Maple Leaf Drilling Ltd. Logged By: LB

Drilling Method: 125 mm SSA Reviewed By: GB

Completion Depth: 1.2 m Page 1 of 1



BOREHOLE RECORD

BH23-49

CLIENT: City of Winnipeg

PROJECT NO.: 123316298

PROJECT: 2023 Local Street Renewals Program

BH ELEVATION: N/A

LOCATION: Charter Dr, Winnipeg, MB

DATUM: N/A

DATE BORED: January 6, 2023 to January 11, 2023

WATER LEVEL: N/A

DEPTH (m)	ELEVATION (m)	SOIL DESCRIPTION (USCS)	STRATA PLOT	SAMPLES				OTHER TESTS / REMARKS	UNDRAINED SHEAR STRENGTH, Cu (kPa)				BACKFILL / MONITOR WELL / PIEZOMETER	ELEVATION (m)
				TYPE	NUMBER	RECOVERY (mm) or TCR %	N-VALUE or RQD %		LABORATORY TEST	FIELD VANE TEST	POCKET PEN.	POCKET SHEAR VANE		
0		ASPHALT: 135 mm												
		Backfilling sand FILL		AS										
				AS										
		End of Borehole <ul style="list-style-type: none"> The soil was frozen to a depth of 0.6 m. No groundwater seepage or soil sloughing was observed upon completion of drilling. Borehole stopped at 0.6 m at two separate locations due to potential underground utilities nearby. 												

- BACKFILL SYMBOL
- ASPHALT
- GROUT
- CONCRETE
- BENTONITE
- DRILL CUTTINGS
- SAND
- SLOUGH

Drilling Contractor: Maple Leaf Drilling Ltd. Logged By: LB
 Drilling Method: 125 mm SSA Reviewed By: GB
 Completion Depth: 1.2 m Page 1 of 1

Printed Jan 31 2023 11:1:49 STANTEC GEO 2016 123316298_STREET_RENEWALS.2023.GPJ GINT_1233_SOIL_2018_DATA_TEMP_REV2.GDT 1/31/23



BOREHOLE RECORD

BH23-50

CLIENT: City of Winnipeg

PROJECT NO.: 123316298

PROJECT: 2023 Local Street Renewals Program

BH ELEVATION: N/A

LOCATION: Charter Dr, Winnipeg, MB

DATUM: N/A

DATE BORED: January 10, 2023 to January 11, 2023

WATER LEVEL: N/A

DEPTH (m)	ELEVATION (m)	SOIL DESCRIPTION (USCS)	STRATA PLOT	SAMPLES				OTHER TESTS / REMARKS	UNDRAINED SHEAR STRENGTH, Cu (kPa)				BACKFILL / MONITOR WELL / PIEZOMETER	ELEVATION (m)
				TYPE	NUMBER	RECOVERY (mm) or TCR %	N-VALUE or RQD %		LABORATORY TEST	FIELD VANE TEST	POCKET PEN.	POCKET SHEAR VANE		
0		ASPHALT: 105 mm												
		Granular FILL												
		Brown, moist, sandy lean CLAY (CL)		AS										
				AS										
				AS										
				AS										
1				AS										
		End of Borehole <ul style="list-style-type: none"> The soil was frozen to a depth of 0.9 m. No groundwater seepage or soil sloughing was observed upon completion of drilling. Borehole stopped at a depth of 1.2 m. 												

- BACKFILL SYMBOL
- ASPHALT
- GROUT
- CONCRETE
- BENTONITE
- DRILL CUTTINGS
- SAND
- SLOUGH

Drilling Contractor: Maple Leaf Drilling Ltd. Logged By: LB
 Drilling Method: 125 mm SSA Reviewed By: GB
 Completion Depth: 1.2 m Page 1 of 1

Printed Jan 31 2023 11:1:50 STANTEC GEO 2016 123316298_STREET_RENEWALS.2023.GPJ GINT_1233_SOIL_2018_DATA_TEMP_REV2.GDT 1/31/23

APPENDIX D

Core Photographs



Figure 1 – Core No. 32 (Bunting St)



Figure 2 – Core No. 33 (Bunting St)



Figure 3 – Core No. 34 (Bunting St)



Figure 4 – Core No. 35 (Bunting St)



Figure 5 – Core No. 36 (Alwood Cr)



Figure 6 – Core No. 37 (Alwood Cr)



Figure 7 – Core No. 38 (Alwood Cr)



Figure 8 – Core No. 39 (Gaynor PI)



Figure 9 – Core 40 (Groverdale Ave)



Figure 10 – Core 41 (Groverdale Ave)



Figure 11 – Core 42 (Garden Grove Dr)



Figure 12 – Core 43 (Garden Grove Dr)



Figure 13 – Core 44 (Channing St)



Figure 14 – Core 45 (Channing St)



Figure 15 – Core 46 (Benbow Rd)



Figure 16 – Core 47 (Benbow Rd)



Figure 17 – Core 48 (Charter Dr)



Figure 18 – Core 49 (Charter Dr)



Figure 19 – Core 50 (Charter Dr)

APPENDIX E

Laboratory Test Reports



Stantec Consulting Ltd.
 199 Henlow Bay, Winnipeg, MB R3Y 1G4
 Tel: (204) 488-6999



ASTM D4318 - LIQUID LIMIT, PLASTIC LIMIT AND PLASTICITY INDEX OF SOILS (LL METHOD B - ONE-POINT)

TO City of Winnipeg, Public Works Department
 104 - 1155 Pacific Avenue
 Winnipeg, Manitoba
 R3E 3P1

PROJECT 2023 Local Streets Renewals Program

PROJECT NO. 123316298

ATTN: Erik Hansen

REPORT NO. 1

DATE SAMPLED: 2023.Jan.17

DATE RECEIVED: 2023.Jan.17

DATE TESTED: 2023.Jan.27

SAMPLED BY: Stantec Consulting Ltd.

SUBMITTED BY: Stantec Consulting Ltd.

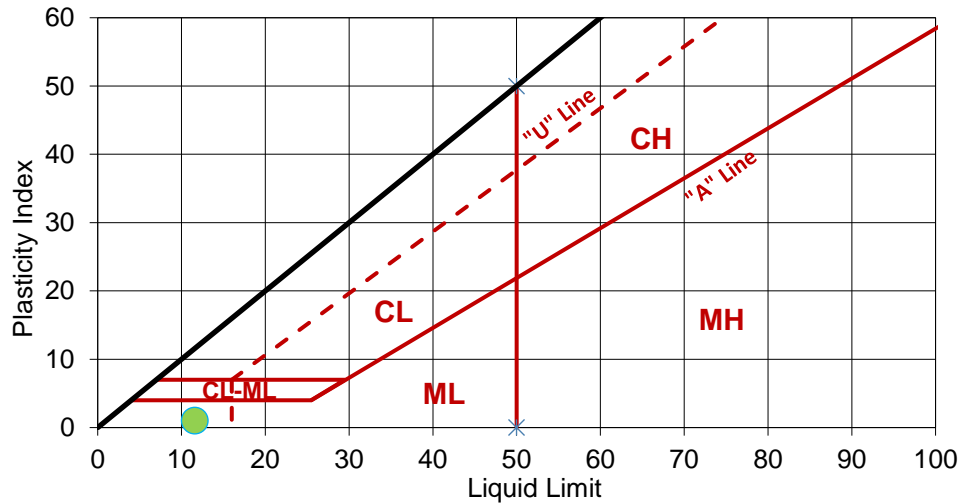
TESTED BY: Larry Presado

SAMPLE ID: BH23-37, 2.7' (Alwood Cr)

	LIQUID LIMIT	
TRIAL	1	2
BLOWS	21	20
MC (%)	12	12
Corr. MC (%)	12	12


	PLASTIC LIMIT	
TRIAL	1	2
MC (%)	11	11

LIQUID LIMIT, LL	12
PLASTIC LIMIT, PL	11
PLASTICITY INDEX, PI	1
AS REC'D MC (%)	3.8



COMMENTS:

REPORT DATE 2023.Jan.30


 REVIEWED BY Guillaume Beauce, P.Eng.
 Geotechnical Engineer - Materials Testing Services

Reporting of these test results constitutes a testing service only. Engineering interpretation or evaluation of the test results is provided on written request. The data presented is for sole use of client stipulated above. Stantec is not responsible, nor can be held liable, for the use of this report by any other party, with or without the knowledge of Stantec.



Stantec Consulting Ltd.
 199 Henlow Bay, Winnipeg, MB R3Y 1G4
 Tel: (204) 488-6999



ASTM D4318 - LIQUID LIMIT, PLASTIC LIMIT AND PLASTICITY INDEX OF SOILS (LL METHOD B - ONE-POINT)

TO City of Winnipeg, Public Works Department
 104 - 1155 Pacific Avenue
 Winnipeg, Manitoba
 R3E 3P1

PROJECT 2023 Local Streets Renewals Program

PROJECT NO. 123316298

ATTN: Erik Hansen

REPORT NO. 2

DATE SAMPLED: 2023.Jan.17

DATE RECEIVED: 2023.Jan.17

DATE TESTED: 2023.Jan.25

SAMPLED BY: Stantec Consulting Ltd.

SUBMITTED BY: Stantec Consulting Ltd.

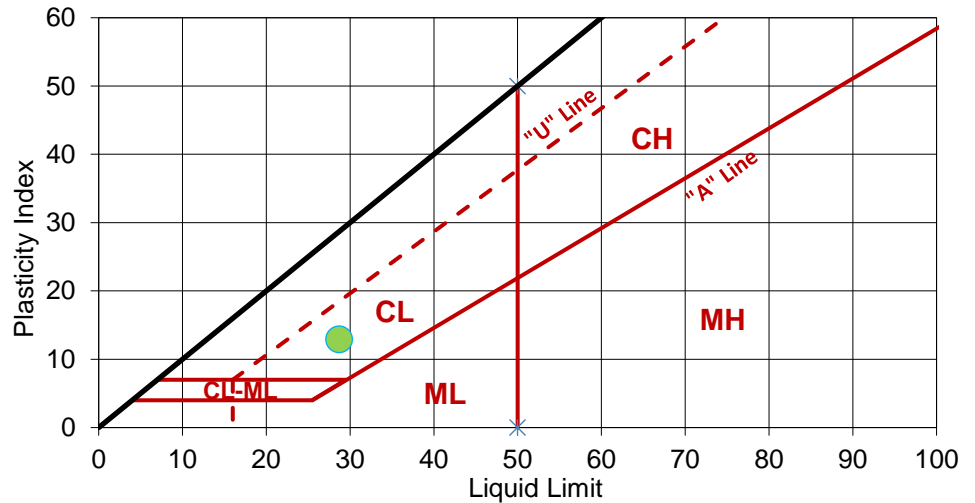
TESTED BY: Donald Eliazar

SAMPLE ID: BH23-39, 2.7' (Gaynor PI)

	LIQUID LIMIT	
TRIAL	1	2
BLOWS	25	27
MC (%)	29	29
Corr. MC (%)	29	29


	PLASTIC LIMIT	
TRIAL	1	2
MC (%)	16	16

LIQUID LIMIT, LL	29
PLASTIC LIMIT, PL	16
PLASTICITY INDEX, PI	13
AS REC'D MC (%)	16.6



COMMENTS:

REPORT DATE 2023.Jan.30


 REVIEWED BY Guillaume Beauce, P.Eng.
 Geotechnical Engineer - Materials Testing Services

Reporting of these test results constitutes a testing service only. Engineering interpretation or evaluation of the test results is provided on written request. The data presented is for sole use of client stipulated above. Stantec is not responsible, nor can be held liable, for the use of this report by any other party, with or without the knowledge of Stantec.



Stantec Consulting Ltd.
 199 Henlow Bay, Winnipeg, MB R3Y 1G4
 Tel: (204) 488-6999



ASTM D4318 - LIQUID LIMIT, PLASTIC LIMIT AND PLASTICITY INDEX OF SOILS (LL METHOD B - ONE-POINT)

TO City of Winnipeg, Public Works Department
 104 - 1155 Pacific Avenue
 Winnipeg, Manitoba
 R3E 3P1

PROJECT 2023 Local Streets Renewals Program

PROJECT NO. 123316298

ATTN: Erik Hansen

REPORT NO. 3

DATE SAMPLED: 2023.Jan.17

DATE RECEIVED: 2023.Jan.17

DATE TESTED: 2023.Jan.27

SAMPLED BY: Stantec Consulting Ltd.

SUBMITTED BY: Stantec Consulting Ltd.

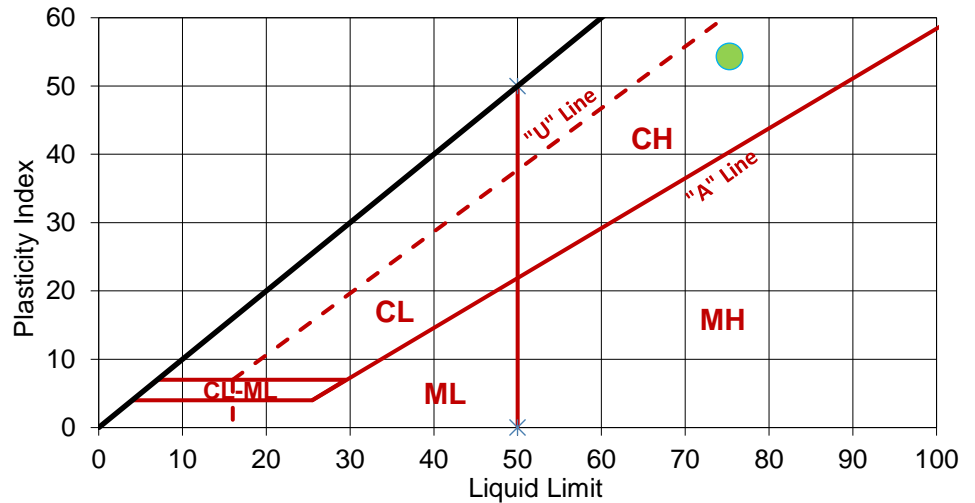
TESTED BY: Larry Presado

SAMPLE ID: BH23-40, 2.6' (Groverdale Ave)

	LIQUID LIMIT	
TRIAL	1	2
BLOWS	26	27
MC (%)	75	75
Corr. MC (%)	75	76


	PLASTIC LIMIT	
TRIAL	1	2
MC (%)	21	21

LIQUID LIMIT, LL	75
PLASTIC LIMIT, PL	21
PLASTICITY INDEX, PI	54
AS REC'D MC (%)	29.8



COMMENTS:

REPORT DATE 2023.Jan.30


 REVIEWED BY Guillaume Beauce, P.Eng.
 Geotechnical Engineer - Materials Testing Services

Reporting of these test results constitutes a testing service only. Engineering interpretation or evaluation of the test results is provided on written request. The data presented is for sole use of client stipulated above. Stantec is not responsible, nor can be held liable, for the use of this report by any other party, with or without the knowledge of Stantec.



Stantec Consulting Ltd.
 199 Henlow Bay, Winnipeg, MB R3Y 1G4
 Tel: (204) 488-6999



ASTM D4318 - LIQUID LIMIT, PLASTIC LIMIT AND PLASTICITY INDEX OF SOILS (LL METHOD B - ONE-POINT)

TO City of Winnipeg, Public Works Department
 104 - 1155 Pacific Avenue
 Winnipeg, Manitoba
 R3E 3P1

PROJECT 2023 Local Streets Renewals Program

PROJECT NO. 123316298

ATTN: Erik Hansen

REPORT NO. 4

DATE SAMPLED: 2023.Jan.17

DATE RECEIVED: 2023.Jan.17

DATE TESTED: 2023.Jan.27

SAMPLED BY: Stantec Consulting Ltd.

SUBMITTED BY: Stantec Consulting Ltd.

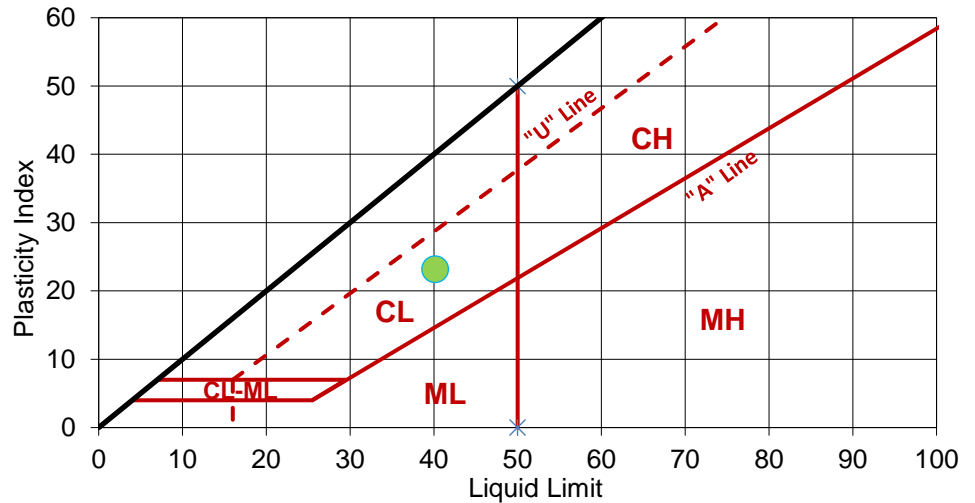
TESTED BY: Larry Presado

SAMPLE ID: BH23-42, 2.8' (Garden Grove Dr)

	LIQUID LIMIT	
TRIAL	1	2
BLOWS	25	26
MC (%)	40	40
Corr. MC (%)	40	40


	PLASTIC LIMIT	
TRIAL	1	2
MC (%)	17	17

LIQUID LIMIT, LL	40
PLASTIC LIMIT, PL	17
PLASTICITY INDEX, PI	23
AS REC'D MC (%)	24.5



COMMENTS:

REPORT DATE 2023.Jan.30


 REVIEWED BY Guillaume Beauce, P.Eng.
 Geotechnical Engineer - Materials Testing Services

Reporting of these test results constitutes a testing service only. Engineering interpretation or evaluation of the test results is provided on written request. The data presented is for sole use of client stipulated above. Stantec is not responsible, nor can be held liable, for the use of this report by any other party, with or without the knowledge of Stantec.



Stantec Consulting Ltd.
 199 Henlow Bay, Winnipeg, MB R3Y 1G4
 Tel: (204) 488-6999



ASTM D4318 - LIQUID LIMIT, PLASTIC LIMIT AND PLASTICITY INDEX OF SOILS (LL METHOD B - ONE-POINT)

TO City of Winnipeg, Public Works Department
 104 - 1155 Pacific Avenue
 Winnipeg, Manitoba
 R3E 3P1

PROJECT 2023 Local Streets Renewals Program

PROJECT NO. 123316298

ATTN: Erik Hansen

REPORT NO. 5

DATE SAMPLED: 2023.Jan.17

DATE RECEIVED: 2023.Jan.17

DATE TESTED: 2023.Jan.27

SAMPLED BY: Stantec Consulting Ltd.

SUBMITTED BY: Stantec Consulting Ltd.

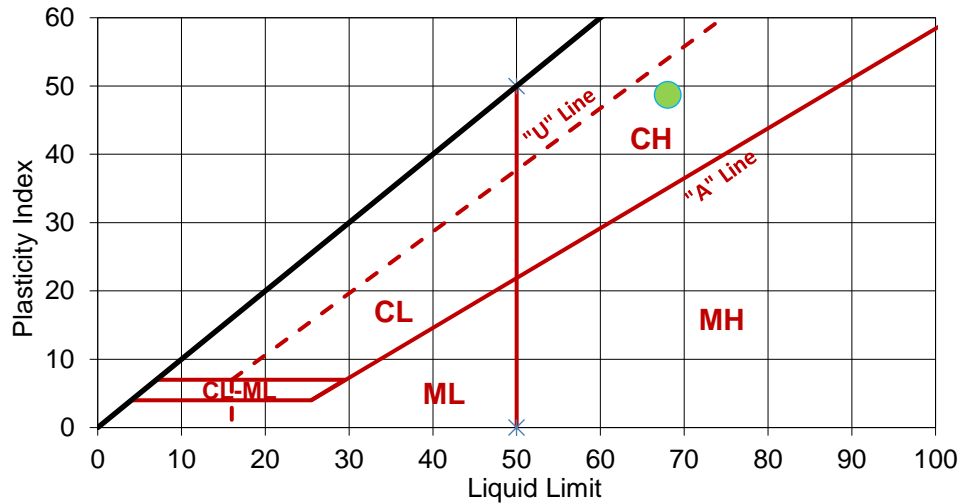
TESTED BY: Larry Presado

SAMPLE ID: BH23-44, 2.6' (Channing St)

	LIQUID LIMIT	
TRIAL	1	2
BLOWS	26	27
MC (%)	67	68
Corr. MC (%)	68	68


	PLASTIC LIMIT	
TRIAL	1	2
MC (%)	19	19

LIQUID LIMIT, LL	68
PLASTIC LIMIT, PL	19
PLASTICITY INDEX, PI	49
AS REC'D MC (%)	24.6



COMMENTS:

REPORT DATE 2023.Jan.30


 REVIEWED BY Guillaume Beauce, P.Eng.
 Geotechnical Engineer - Materials Testing Services

Reporting of these test results constitutes a testing service only. Engineering interpretation or evaluation of the test results is provided on written request. The data presented is for sole use of client stipulated above. Stantec is not responsible, nor can be held liable, for the use of this report by any other party, with or without the knowledge of Stantec.



Stantec Consulting Ltd.
 199 Henlow Bay, Winnipeg, MB R3Y 1G4
 Tel: (204) 488-6999



ASTM D4318 - LIQUID LIMIT, PLASTIC LIMIT AND PLASTICITY INDEX OF SOILS (LL METHOD B - ONE-POINT)

TO City of Winnipeg, Public Works Department
 104 - 1155 Pacific Avenue
 Winnipeg, Manitoba
 R3E 3P1

PROJECT 2023 Local Streets Renewals Program

PROJECT NO. 123316298

ATTN: Erik Hansen

REPORT NO. 6

DATE SAMPLED: 2023.Jan.17

DATE RECEIVED: 2023.Jan.17

DATE TESTED: 2023.Jan.27

SAMPLED BY: Stantec Consulting Ltd.

SUBMITTED BY: Stantec Consulting Ltd.

TESTED BY: Larry Presado

SAMPLE ID: BH23-46, 2.6' (Benbow Rd)

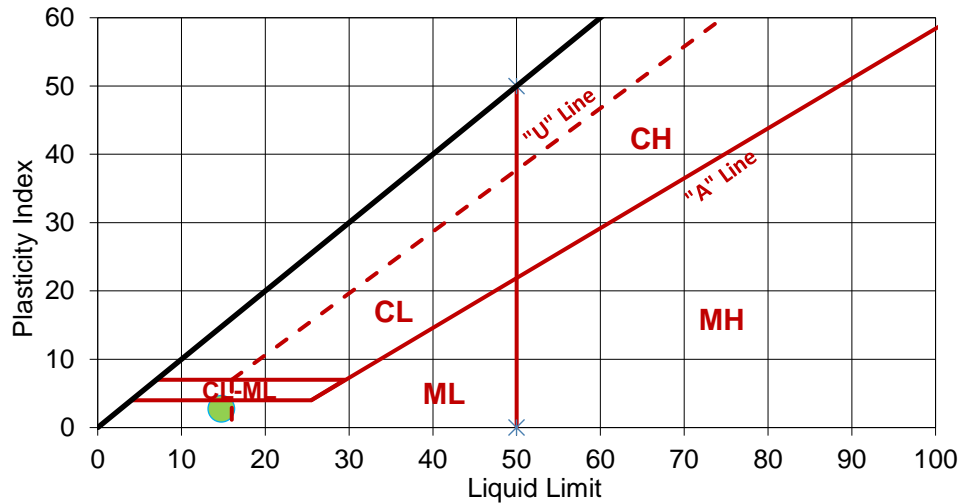
LIQUID LIMIT

TRIAL	1	2
BLOWS	29	29
MC (%)	14	15
Corr. MC (%)	15	15

PLASTIC LIMIT

TRIAL	1	2
MC (%)	12	12

LIQUID LIMIT, LL 15
 PLASTIC LIMIT, PL 12
 PLASTICITY INDEX, PI 3
 AS REC'D MC (%) 4.9



COMMENTS:

REPORT DATE 2023.Jan.30

REVIEWED BY *Guillaume Beauce*
 Guillaume Beauce, P.Eng.
 Geotechnical Engineer - Materials Testing Services

Reporting of these test results constitutes a testing service only. Engineering interpretation or evaluation of the test results is provided on written request. The data presented is for sole use of client stipulated above. Stantec is not responsible, nor can be held liable, for the use of this report by any other party, with or without the knowledge of Stantec.



Stantec Consulting Ltd.
 199 Henlow Bay, Winnipeg, MB R3Y 1G4
 Tel: (204) 488-6999



ASTM D4318 - LIQUID LIMIT, PLASTIC LIMIT AND PLASTICITY INDEX OF SOILS (LL METHOD B - ONE-POINT)

TO City of Winnipeg, Public Works Department
 104 - 1155 Pacific Avenue
 Winnipeg, Manitoba
 R3E 3P1

PROJECT 2023 Local Streets Renewals Program

PROJECT NO. 123316298

ATTN: Erik Hansen

REPORT NO. 7

DATE SAMPLED: 2023.Jan.17

DATE RECEIVED: 2023.Jan.17

DATE TESTED: 2023.Jan.27

SAMPLED BY: Stantec Consulting Ltd.

SUBMITTED BY: Stantec Consulting Ltd.

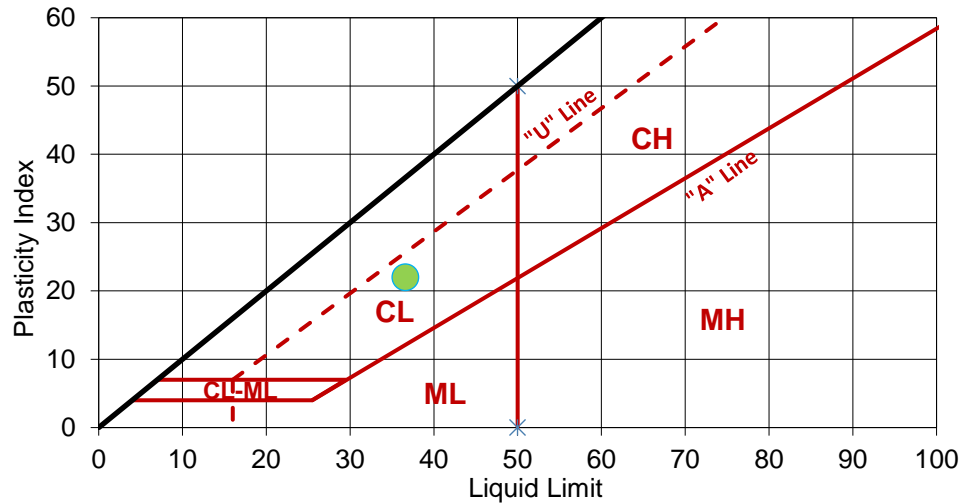
TESTED BY: Larry Presado

SAMPLE ID: BH23-48, 2.7' (Charter Dr)

	LIQUID LIMIT	
TRIAL	1	2
BLOWS	23	24
MC (%)	37	37
Corr. MC (%)	37	37


	PLASTIC LIMIT	
TRIAL	1	2
MC (%)	15	15

LIQUID LIMIT, LL	37
PLASTIC LIMIT, PL	15
PLASTICITY INDEX, PI	22
AS REC'D MC (%)	18.8



COMMENTS:

REPORT DATE 2023.Jan.30


 REVIEWED BY Guillaume Beauce, P.Eng.
 Geotechnical Engineer - Materials Testing Services

Reporting of these test results constitutes a testing service only. Engineering interpretation or evaluation of the test results is provided on written request. The data presented is for sole use of client stipulated above. Stantec is not responsible, nor can be held liable, for the use of this report by any other party, with or without the knowledge of Stantec.



Stantec Consulting Ltd.
 199 Henlow Bay, Winnipeg, MB R3Y 1G4
 Tel: (204) 488-6999



ASTM D7928 - PARTICLE-SIZE DISTRIBUTION OF FINE-GRAINED SOILS USING THE SEDIMENTATION ANALYSIS

TO City of Winnipeg, Public Works Department
 104 - 1155 Pacific Avenue
 Winnipeg, Manitoba
 R3E 3P1

PROJECT 2023 Local Streets Renewals Program

PROJECT NO. 123316298

ATTN: Erik Hansen

REPORT NO. 1

DATE SAMPLED: 2023.Jan.17

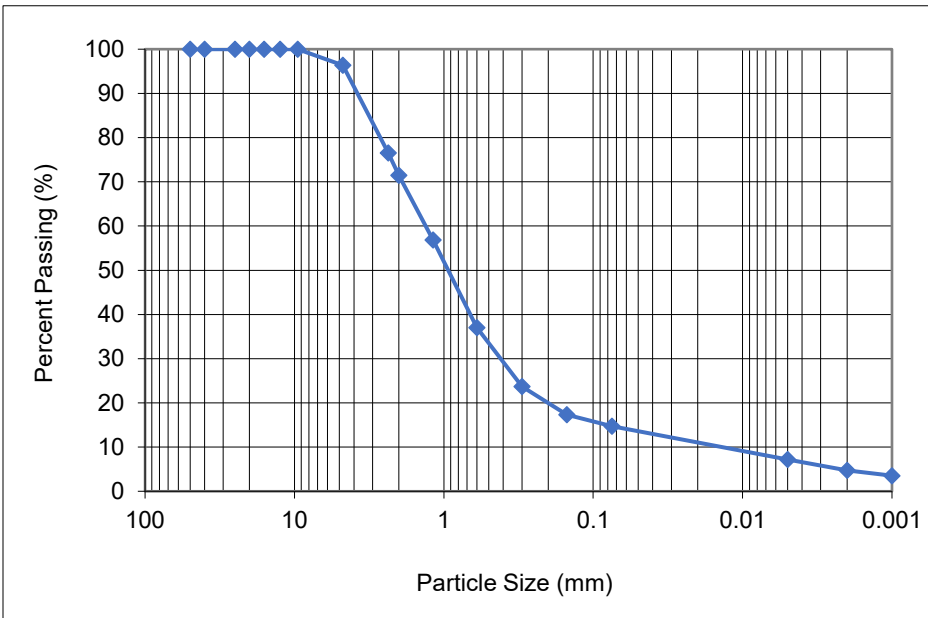
DATE RECEIVED 2023.Jan.17

DATE TESTED: 2023.Jan.20

SAMPLED BY: Stantec Consulting Ltd.

SUBMITTED BY: Stantec Consulting Ltd.

TESTED BY: Donald Eliazar



SIEVE SIZE (mm)	% PASSING
50.0	100.0
40.0	100.0
25.0	100.0
20.0	100.0
16.0	100.0
12.5	100.0
9.5	100.0
4.75	96.4
2.36	76.5
2.00	71.5
1.18	56.8
0.600	37.0
0.300	23.7
0.150	17.3
0.075	14.7
0.005	7.2
0.002	4.7
0.001	3.5

Gravel	Sand			Silt	Clay	Colloids
	Coarse	Medium	Fine			
3.6	24.9	34.5	22.3	10.0	4.7	3.5

COMMENTS:

Material tested was identified as BH23-37, 2.7' (Alwood Cr).

REPORT DATE 2023.Jan.30

REVIEWED BY Guillaume Beauce, P.Eng.
 Geotechnical Engineer - Materials Testing Services

Reporting of these test results constitutes a testing service only. Engineering interpretation or evaluation of the test results is provided on written request. The data presented is for sole use of client stipulated above. Stantec is not responsible, nor can be held liable, for the use of this report by any other party, with or without the knowledge of Stantec.



Stantec Consulting Ltd.
 199 Henlow Bay, Winnipeg, MB R3Y 1G4
 Tel: (204) 488-6999



ASTM D7928 - PARTICLE-SIZE DISTRIBUTION OF FINE-GRAINED SOILS USING THE SEDIMENTATION ANALYSIS

TO City of Winnipeg, Public Works Department
 104 - 1155 Pacific Avenue
 Winnipeg, Manitoba
 R3E 3P1

PROJECT 2023 Local Streets Renewals Program

PROJECT NO. 123316298

ATTN: Erik Hansen

REPORT NO. 2

DATE SAMPLED: 2023.Jan.17

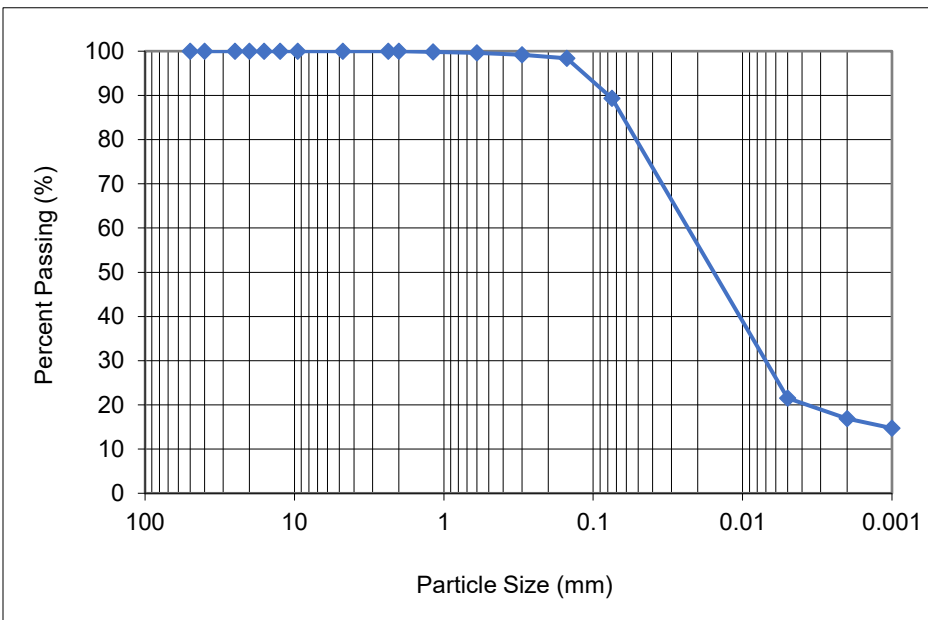
DATE RECEIVED 2023.Jan.17

DATE TESTED: 2023.Jan.23

SAMPLED BY: Stantec Consulting Ltd.

SUBMITTED BY: Stantec Consulting Ltd.

TESTED BY: Donald Eliazar



SIEVE SIZE (mm)	% PASSING
50.0	100.0
40.0	100.0
25.0	100.0
20.0	100.0
16.0	100.0
12.5	100.0
9.5	100.0
4.75	100.0
2.36	100.0
2.00	100.0
1.18	99.8
0.600	99.6
0.300	99.2
0.150	98.4
0.075	89.4
0.005	21.5
0.002	16.9
0.001	14.7

Gravel	Sand			Silt	Clay	Colloids
	Coarse	Medium	Fine			
0.0	0.0	0.4	10.2	72.5	16.9	14.7

COMMENTS:

Material tested was identified as BH23-39, 2.7' (Gaynor PI).

REPORT DATE 2023.Jan.30

REVIEWED BY Guillaume Beauce, P.Eng.
 Geotechnical Engineer - Materials Testing Services

Reporting of these test results constitutes a testing service only. Engineering interpretation or evaluation of the test results is provided on written request. The data presented is for sole use of client stipulated above. Stantec is not responsible, nor can be held liable, for the use of this report by any other party, with or without the knowledge of Stantec.



Stantec Consulting Ltd.
 199 Henlow Bay, Winnipeg, MB R3Y 1G4
 Tel: (204) 488-6999



ASTM D7928 - PARTICLE-SIZE DISTRIBUTION OF FINE-GRAINED SOILS USING THE SEDIMENTATION ANALYSIS

TO City of Winnipeg, Public Works Department
 104 - 1155 Pacific Avenue
 Winnipeg, Manitoba
 R3E 3P1

PROJECT 2023 Local Streets Renewals Program

PROJECT NO. 123316298

ATTN: Erik Hansen

REPORT NO. 3

DATE SAMPLED: 2023.Jan.17

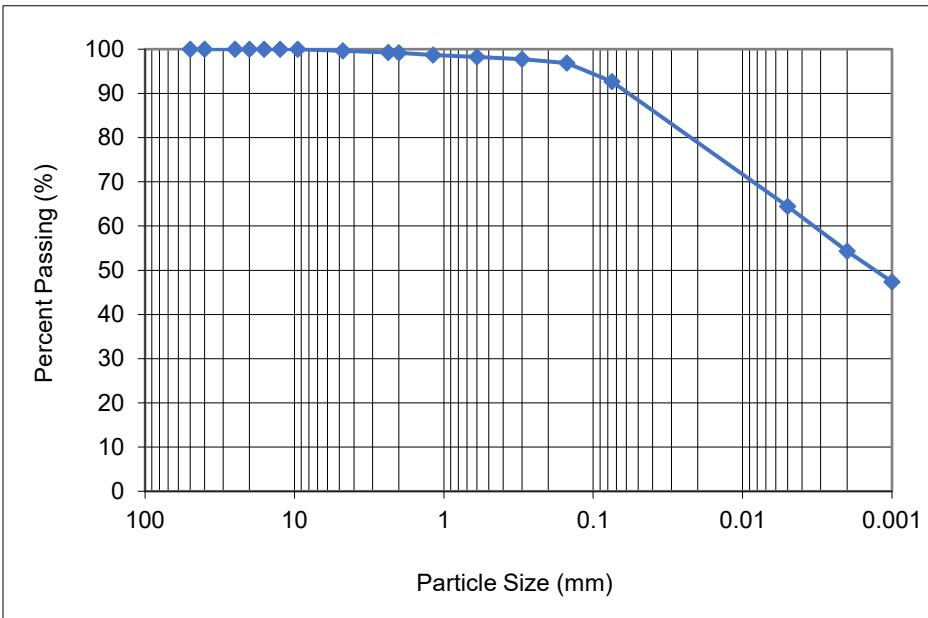
DATE RECEIVED 2023.Jan.17

DATE TESTED: 2023.Jan.20

SAMPLED BY: Stantec Consulting Ltd.

SUBMITTED BY: Stantec Consulting Ltd.

TESTED BY: Donald Eliazar



SIEVE SIZE (mm)	% PASSING
50.0	100.0
40.0	100.0
25.0	100.0
20.0	100.0
16.0	100.0
12.5	100.0
9.5	100.0
4.75	99.6
2.36	99.3
2.00	99.2
1.18	98.7
0.600	98.3
0.300	97.7
0.150	96.9
0.075	92.7
0.005	64.5
0.002	54.3
0.001	47.4

Gravel	Sand			Silt	Clay	Colloids
	Coarse	Medium	Fine			
0.4	0.4	1.0	5.6	38.3	54.3	47.4

COMMENTS:

Material tested was identified as BH23-40, 2.6' (Groverdale Ave).

REPORT DATE 2023.Jan.30

REVIEWED BY Guillaume Beauce, P.Eng.
 Geotechnical Engineer - Materials Testing Services

Reporting of these test results constitutes a testing service only. Engineering interpretation or evaluation of the test results is provided on written request. The data presented is for sole use of client stipulated above. Stantec is not responsible, nor can be held liable, for the use of this report by any other party, with or without the knowledge of Stantec.



Stantec Consulting Ltd.
 199 Henlow Bay, Winnipeg, MB R3Y 1G4
 Tel: (204) 488-6999



ASTM D7928 - PARTICLE-SIZE DISTRIBUTION OF FINE-GRAINED SOILS USING THE SEDIMENTATION ANALYSIS

TO City of Winnipeg, Public Works Department
 104 - 1155 Pacific Avenue
 Winnipeg, Manitoba
 R3E 3P1

PROJECT 2023 Local Streets Renewals Program

PROJECT NO. 123316298

ATTN: Erik Hansen

REPORT NO. 4

DATE SAMPLED: 2023.Jan.17

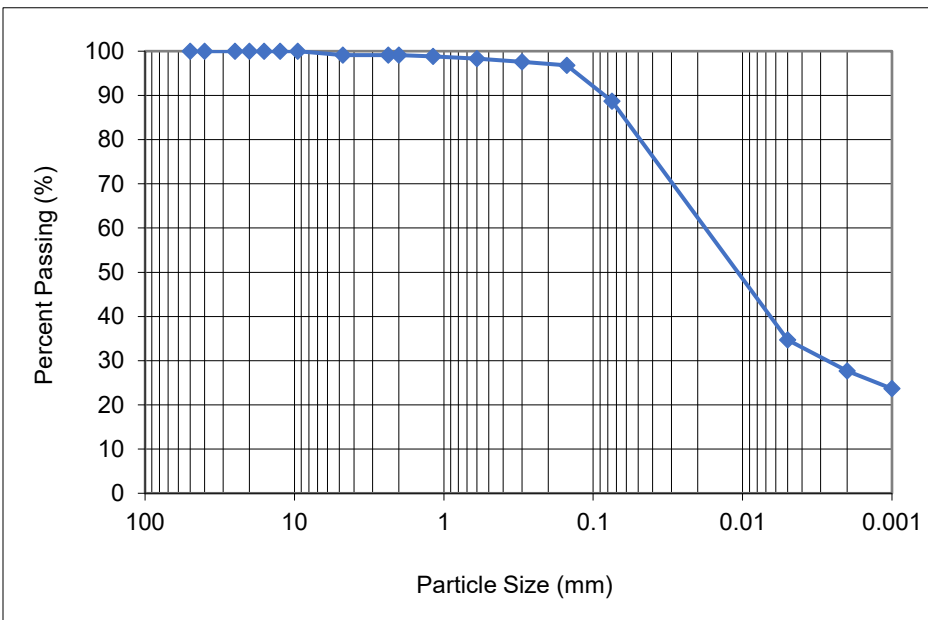
DATE RECEIVED 2023.Jan.17

DATE TESTED: 2023.Jan.20

SAMPLED BY: Stantec Consulting Ltd.

SUBMITTED BY: Stantec Consulting Ltd.

TESTED BY: Donald Eliazar



SIEVE SIZE (mm)	% PASSING
50.0	100.0
40.0	100.0
25.0	100.0
20.0	100.0
16.0	100.0
12.5	100.0
9.5	100.0
4.75	99.1
2.36	99.1
2.00	99.1
1.18	98.8
0.600	98.3
0.300	97.6
0.150	96.8
0.075	88.7
0.005	34.7
0.002	27.7
0.001	23.7

Gravel	Sand			Silt	Clay	Colloids
	Coarse	Medium	Fine			
0.9	0.0	0.8	9.6	61.0	27.7	23.7

COMMENTS:

Material tested was identified as BH23-42, 2.8' (Garden Grove Dr).

REPORT DATE 2023.Jan.30

REVIEWED BY Guillaume Beauce, P.Eng.
 Geotechnical Engineer - Materials Testing Services

Reporting of these test results constitutes a testing service only. Engineering interpretation or evaluation of the test results is provided on written request. The data presented is for sole use of client stipulated above. Stantec is not responsible, nor can be held liable, for the use of this report by any other party, with or without the knowledge of Stantec.



Stantec Consulting Ltd.
 199 Henlow Bay, Winnipeg, MB R3Y 1G4
 Tel: (204) 488-6999



ASTM D7928 - PARTICLE-SIZE DISTRIBUTION OF FINE-GRAINED SOILS USING THE SEDIMENTATION ANALYSIS

TO City of Winnipeg, Public Works Department
 104 - 1155 Pacific Avenue
 Winnipeg, Manitoba
 R3E 3P1

PROJECT 2023 Local Streets Renewals Program

PROJECT NO. 123316298

ATTN: Erik Hansen

REPORT NO. 5

DATE SAMPLED: 2023.Jan.17

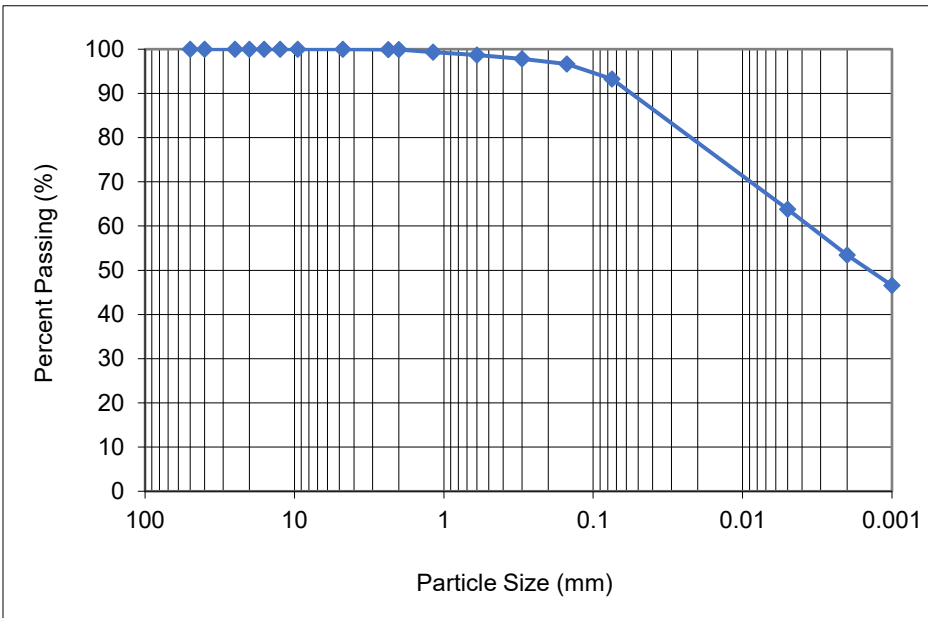
DATE RECEIVED 2023.Jan.17

DATE TESTED: 2023.Jan.20

SAMPLED BY: Stantec Consulting Ltd.

SUBMITTED BY: Stantec Consulting Ltd.

TESTED BY: Donald Eliazar



SIEVE SIZE (mm)	% PASSING
50.0	100.0
40.0	100.0
25.0	100.0
20.0	100.0
16.0	100.0
12.5	100.0
9.5	100.0
4.75	100.0
2.36	99.9
2.00	99.9
1.18	99.3
0.600	98.7
0.300	97.8
0.150	96.7
0.075	93.3
0.005	63.8
0.002	53.4
0.001	46.6

Gravel	Sand			Silt	Clay	Colloids
	Coarse	Medium	Fine			
0.0	0.1	1.2	5.4	39.9	53.4	46.6

COMMENTS:

Material tested was identified as BH23-44, 2.6' (Channing St).

REPORT DATE 2023.Jan.30

REVIEWED BY Guillaume Beauce, P.Eng.
 Geotechnical Engineer - Materials Testing Services

Reporting of these test results constitutes a testing service only. Engineering interpretation or evaluation of the test results is provided on written request. The data presented is for sole use of client stipulated above. Stantec is not responsible, nor can be held liable, for the use of this report by any other party, with or without the knowledge of Stantec.



Stantec Consulting Ltd.
 199 Henlow Bay, Winnipeg, MB R3Y 1G4
 Tel: (204) 488-6999



ASTM D7928 - PARTICLE-SIZE DISTRIBUTION OF FINE-GRAINED SOILS USING THE SEDIMENTATION ANALYSIS

TO City of Winnipeg, Public Works Department
 104 - 1155 Pacific Avenue
 Winnipeg, Manitoba
 R3E 3P1

PROJECT 2023 Local Streets Renewals Program

PROJECT NO. 123316298

ATTN: Erik Hansen

REPORT NO. 6

DATE SAMPLED: 2023.Jan.17

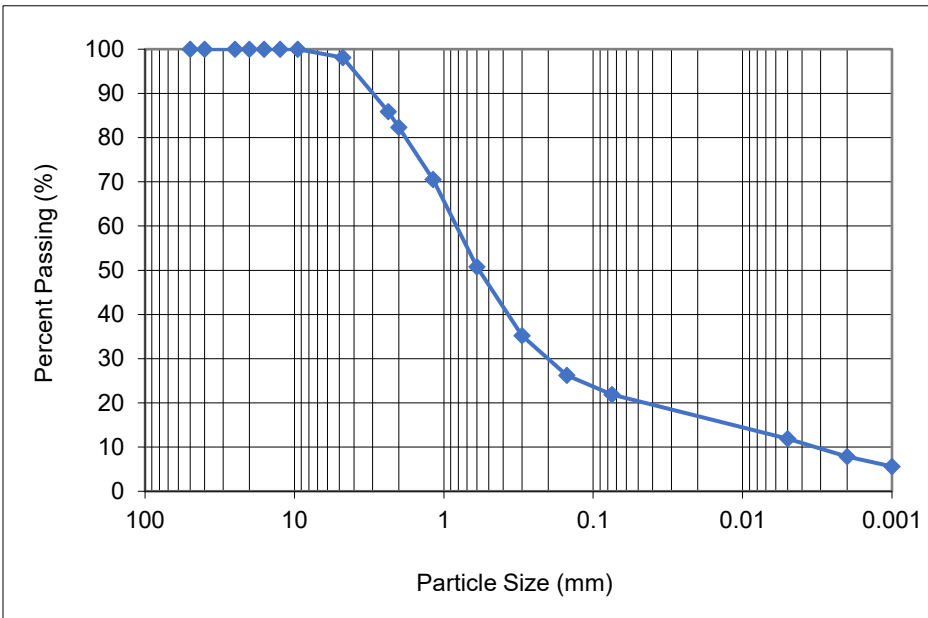
DATE RECEIVED 2023.Jan.17

DATE TESTED: 2023.Jan.20

SAMPLED BY: Stantec Consulting Ltd.

SUBMITTED BY: Stantec Consulting Ltd.

TESTED BY: Donald Eliazar



SIEVE SIZE (mm)	% PASSING
50.0	100.0
40.0	100.0
25.0	100.0
20.0	100.0
16.0	100.0
12.5	100.0
9.5	100.0
4.75	98.1
2.36	85.8
2.00	82.4
1.18	70.5
0.600	50.7
0.300	35.2
0.150	26.2
0.075	21.9
0.005	11.9
0.002	7.8
0.001	5.6

Gravel	Sand			Silt	Clay	Colloids
	Coarse	Medium	Fine			
1.9	15.7	31.6	28.9	14.1	7.8	5.6

COMMENTS:

Material tested was identified as BH23-46, 2.6' (Benbow Rd).

REPORT DATE 2023.Jan.30

REVIEWED BY **Guillaume Beauce, P.Eng.**
 Geotechnical Engineer - Materials Testing Services

Reporting of these test results constitutes a testing service only. Engineering interpretation or evaluation of the test results is provided on written request. The data presented is for sole use of client stipulated above. Stantec is not responsible, nor can be held liable, for the use of this report by any other party, with or without the knowledge of Stantec.



Stantec Consulting Ltd.
 199 Henlow Bay, Winnipeg, MB R3Y 1G4
 Tel: (204) 488-6999



ASTM D7928 - PARTICLE-SIZE DISTRIBUTION OF FINE-GRAINED SOILS USING THE SEDIMENTATION ANALYSIS

TO City of Winnipeg, Public Works Department
 104 - 1155 Pacific Avenue
 Winnipeg, Manitoba
 R3E 3P1

PROJECT 2023 Local Streets Renewals Program

PROJECT NO. 123316298

ATTN: Erik Hansen

REPORT NO. 7

DATE SAMPLED: 2023.Jan.17

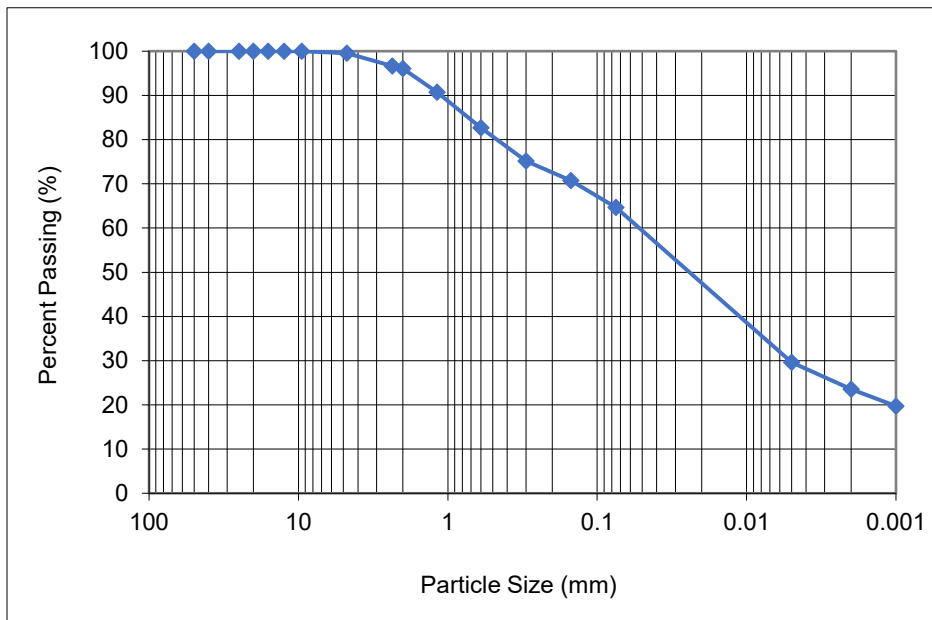
DATE RECEIVED 2023.Jan.17

DATE TESTED: 2023.Jan.20

SAMPLED BY: Stantec Consulting Ltd.

SUBMITTED BY: Stantec Consulting Ltd.

TESTED BY: Donald Eliazar



SIEVE SIZE (mm)	% PASSING
50.0	100.0
40.0	100.0
25.0	100.0
20.0	100.0
16.0	100.0
12.5	100.0
9.5	100.0
4.75	99.5
2.36	96.7
2.00	96.1
1.18	90.7
0.600	82.7
0.300	75.1
0.150	70.7
0.075	64.6
0.005	29.6
0.002	23.6
0.001	19.7

Gravel	Sand			Silt	Clay	Colloids
	Coarse	Medium	Fine			
0.5	3.5	13.4	18.0	41.0	23.6	19.7

COMMENTS:

Material tested was identified as BH23-48, 2.7' (Charter Dr).

REPORT DATE 2023.Jan.30

REVIEWED BY Guillaume Beauce, P.Eng.
 Geotechnical Engineer - Materials Testing Services

Reporting of these test results constitutes a testing service only. Engineering interpretation or evaluation of the test results is provided on written request. The data presented is for sole use of client stipulated above. Stantec is not responsible, nor can be held liable, for the use of this report by any other party, with or without the knowledge of Stantec.

Table 1 - Compressive Strength Test Data

Test No.	Core Identification	Diameter (mm)	Length (mm)	L/D Ratio	Correction Factor	Peak Load (kN)	Compressive Strength (MPa)	
							Measured	Corrected
1	BH-23-32	146	160	1.10	0.894	718.57	39.4	35.2
2	BH-23-34	146	168	1.15	0.906	1141.00	62.6	56.7