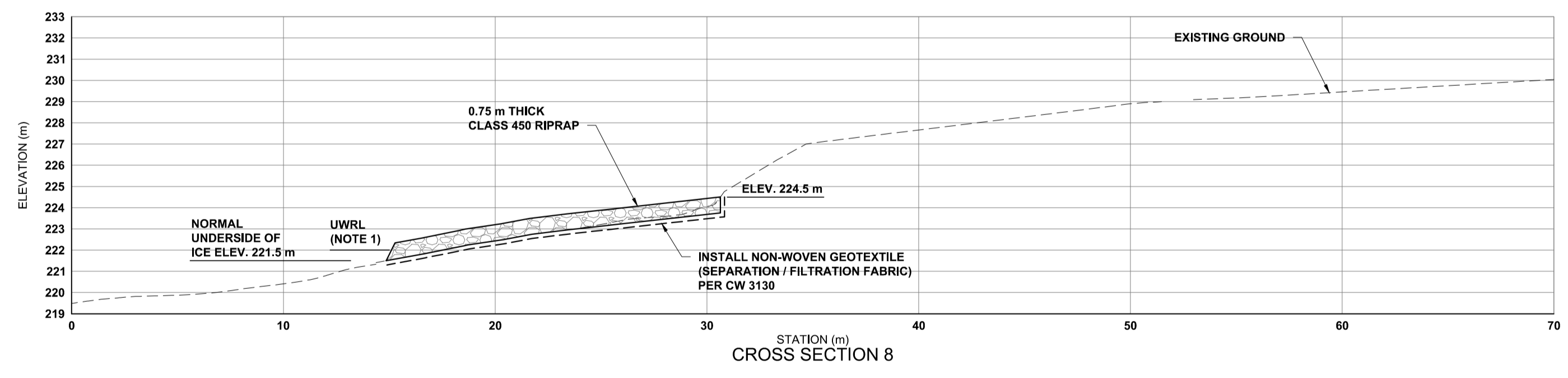
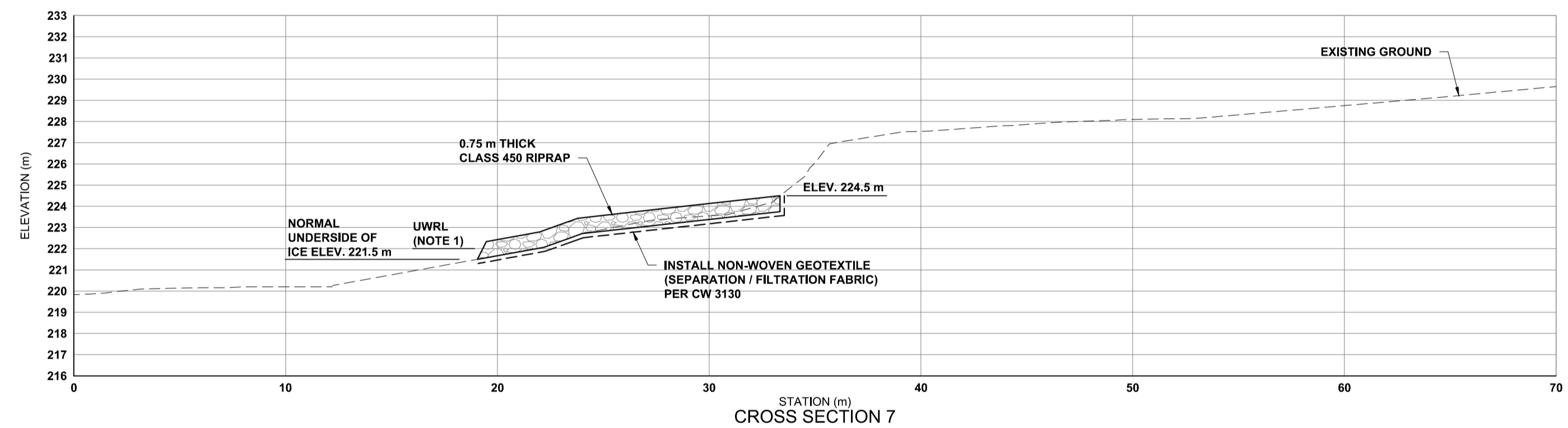
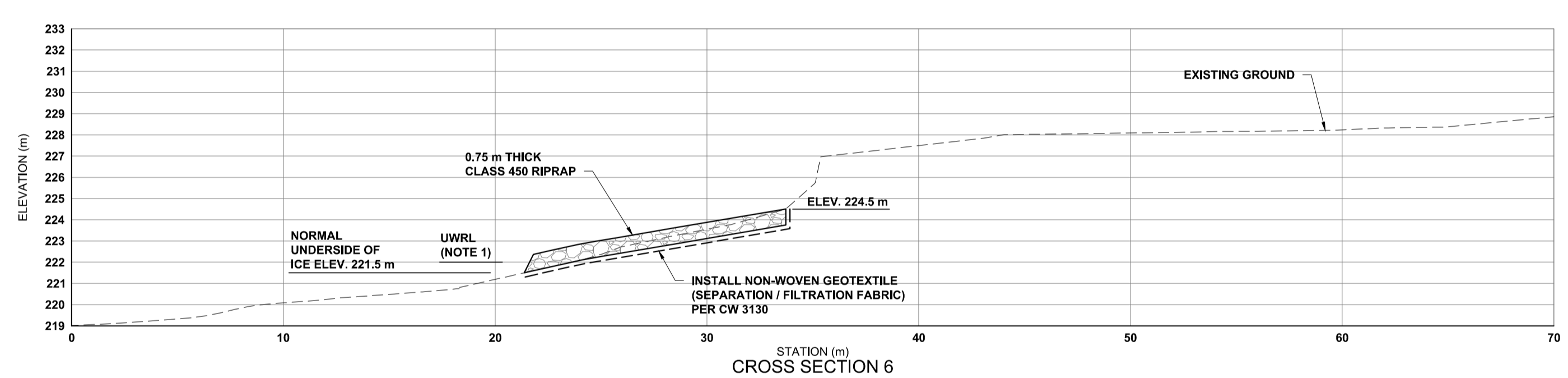
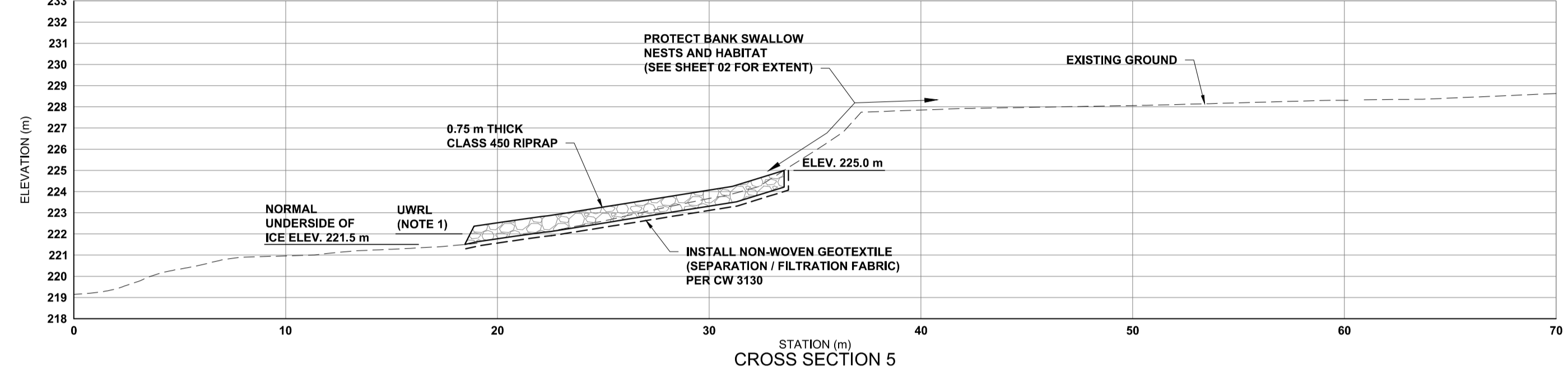
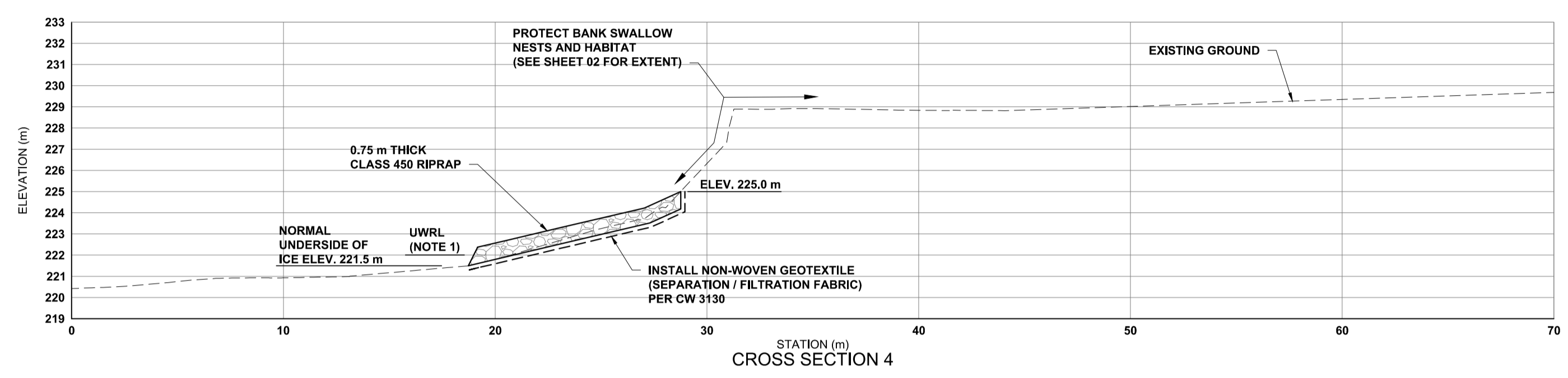
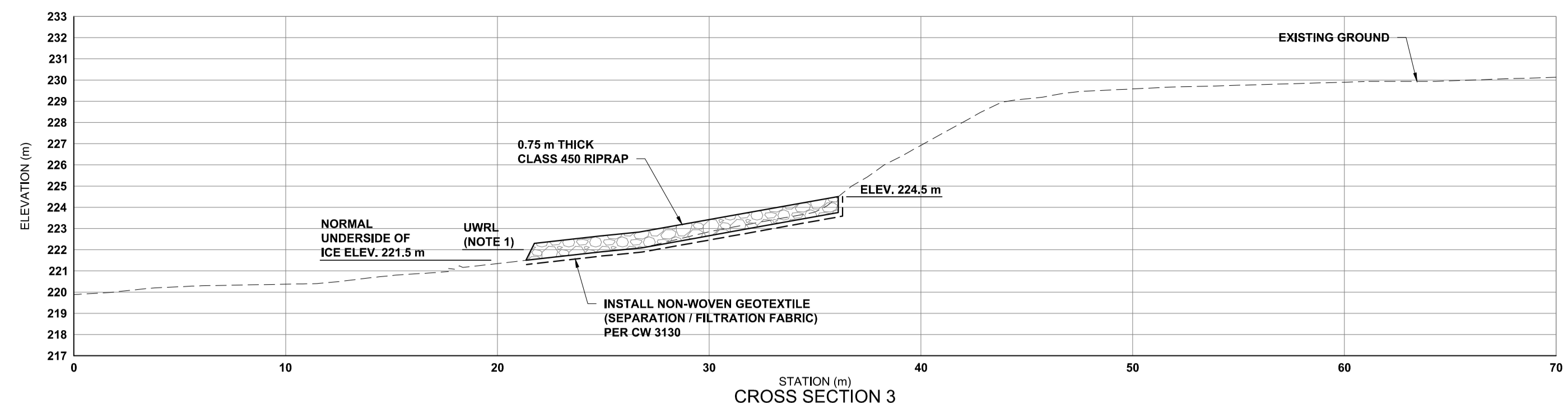
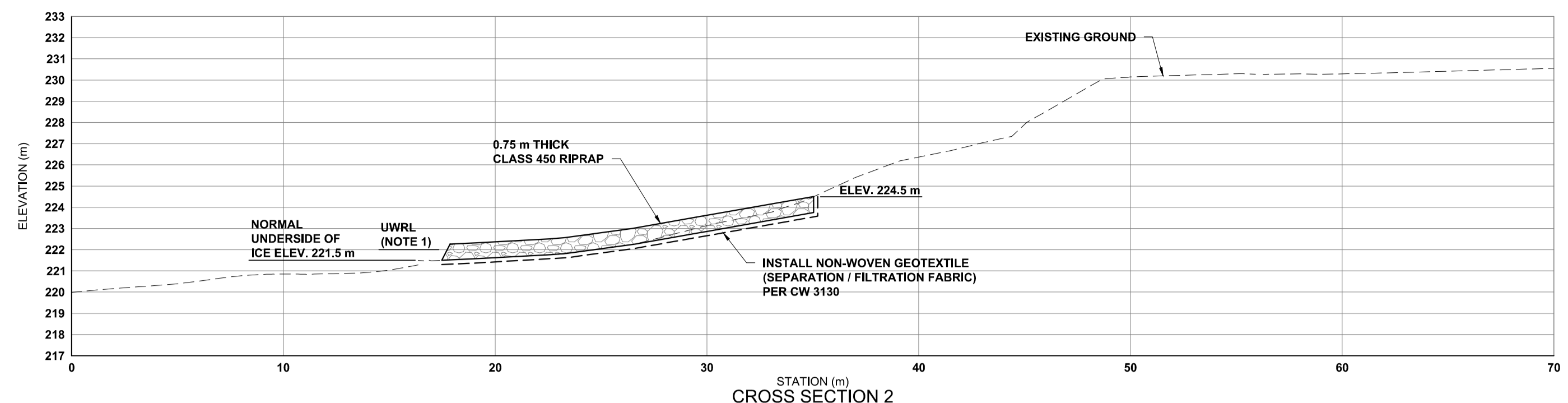


Z:\Projects\2022\City of Winnipeg\815-2022-03\PPD-WAT-815-2022-03\Drawings\815-2022-03\Highfield - Highfield - Highfield to Birchdale - Erosion Protection - Survey and Design\2. Design\2.2 Final\DWG 815-2022-03-104-2022-03.dwg, 2022-11-04 10:48:46 AM  
 2: Project\815-2022-03\City of Winnipeg\815-2022-03\PPD-WAT-815-2022-03\Drawings\815-2022-03\Highfield - Highfield - Highfield to Birchdale - Erosion Protection - Survey and Design\2. Design\2.2 Final\DWG 815-2022-03-104-2022-03.dwg, 2022-11-04 10:48:46 AM



NOTES: 1. UWRL = UNREGULATED WINTER RIVER LEVEL, ELEV. 222.0 m.



TENDER No. 815-2022

	GAS		MANHOLE		CONCRETE PAVEMENT
	MTS HANDWELL/PEDESTAL		CATCH BASIN/CATCH PIT		CONC SIDEWALK/MEDIAN
	HYDRO HANDWELL/CABINET		CURB INLET WITH BOX		ASPHALT PAVEMENT
	CATV/FIBRE OPTIC		TREE		PAVING STONE
	TRAFFIC SIGNALS/PIT		TEST HOLE		GRAVEL
	LAND DRAINAGE SEWER		PROPERTY LINE		RAMP CURB
	SANITARY/COMBINED SEWER		SURVEY BAR		PLANING/REMOVAL
	CB LEAD/SSP/DCP		FENCE		APPROVED TREE REMOVAL AREA OF NATURALIZATION (BY OTHERS)
	WATERMAIN		BOC/EDGE OF PAVEMENT		BANK SWALLOW HABITAT TO BE PROTECTED
	SUBDRAIN		ELEVATION		
	DITCH		TRAFFIC SIGN		
	EXISTING LEGEND - PLAN		NEW LEGEND - PLAN		EXISTING LEGEND - PLAN
	NEW		EXISTING		NEW

**LOCATION APPROVED UNDERGROUND STRUCTURES**

SUPR. U/G STRUCTURES COMMITTEE DATE

**NOTE:** LOCATION OF UNDERGROUND STRUCTURES AS SHOWN ARE BASED ON THE BEST INFORMATION AVAILABLE BUT NO GUARANTEE IS GIVEN THAT ALL EXISTING UTILITIES ARE SHOWN OR THAT THE GIVEN LOCATIONS ARE EXACT. CONFIRMATION OF EXISTENCE AND EXACT LOCATION OF ALL SERVICES MUST BE OBTAINED FROM THE INDIVIDUAL UTILITIES BEFORE PROCEEDING WITH CONSTRUCTION.

BM ELEV			
0	ISSUED FOR TENDER	22/11/04	CT
No.	REVISIONS	YYMMDD	BY DATE

DESIGNED BY	MVH
CHECKED BY	KMS
DRAWN BY	CT
APPROVED BY	
HOR SCALE	1 : 200
VERT SCALE	
RELEASED FOR CONSTRUCTION	
DATE	

PROFESSIONAL'S SEAL

ORIGINAL SIGNED BY M. J. VAN HELDEN, Member No. 24729 22/11/04

CONSULTANT FILE NAME

**THE CITY OF WINNIPEG**  
 PLANNING, PROPERTY AND DEVELOPMENT DEPARTMENT  
 WATERWAYS BRANCH

**LYNDALE DRIVE: EROSION PROTECTION AND PATHWAY CONSTRUCTION**  
 HIGHFIELD STREET TO BIRCHDALE AVENUE

**EROSION PROTECTION SECTIONS**

CITY DRAWING NUMBER	PPD-WAT-815-2022-03
SHEET OF	04 OF 11
DRAWING NUMBER	03