



Winnipeg

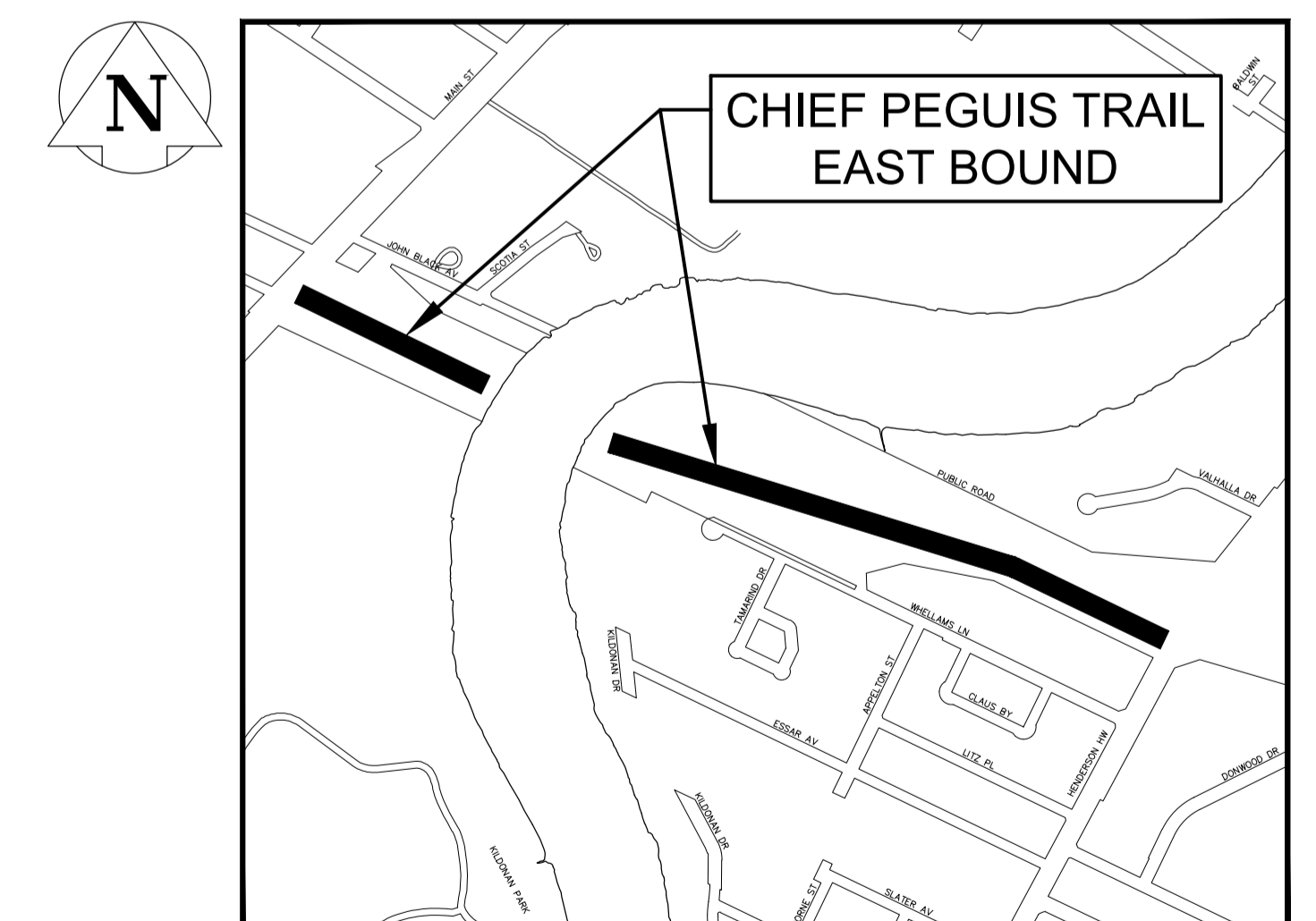
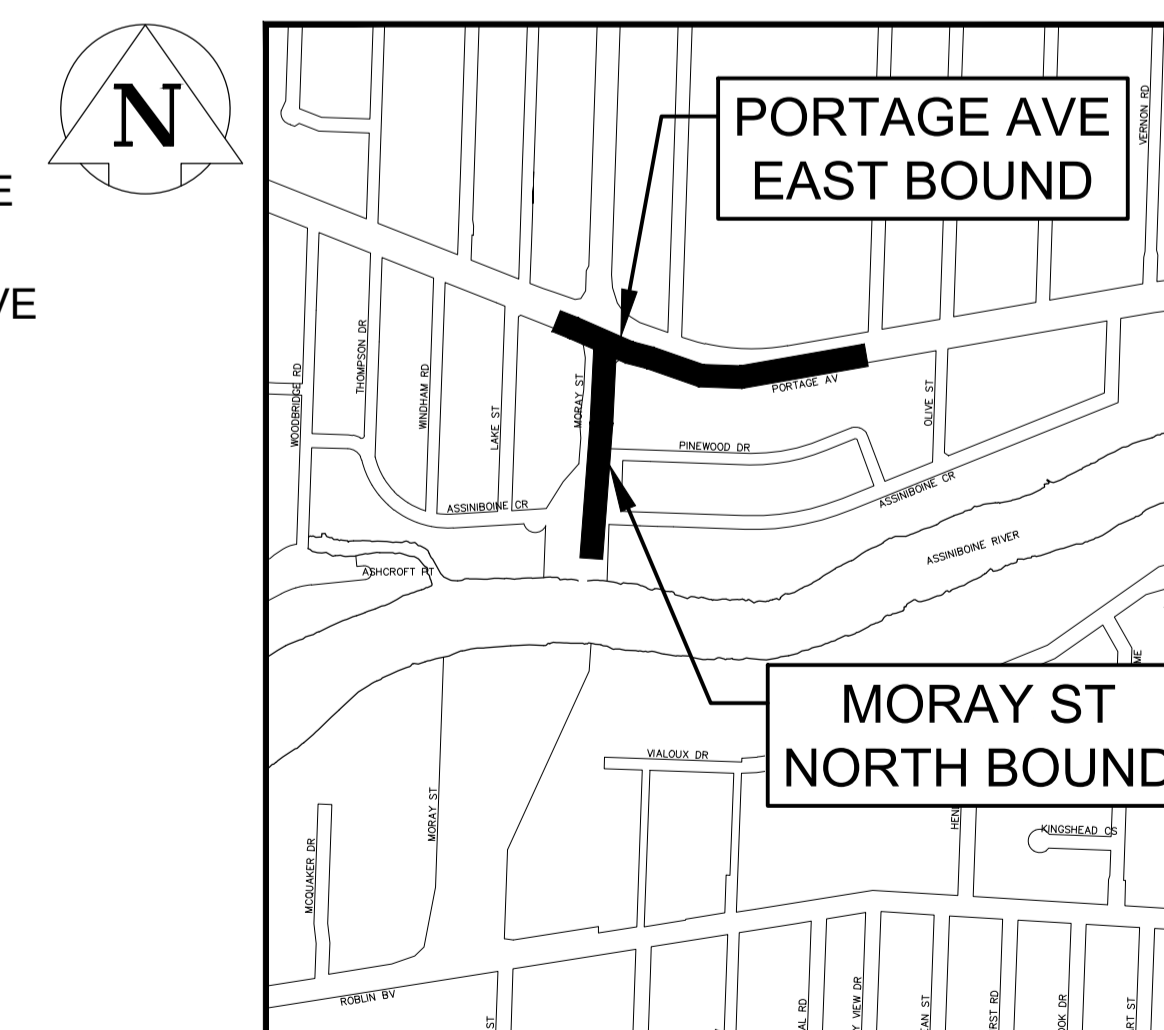
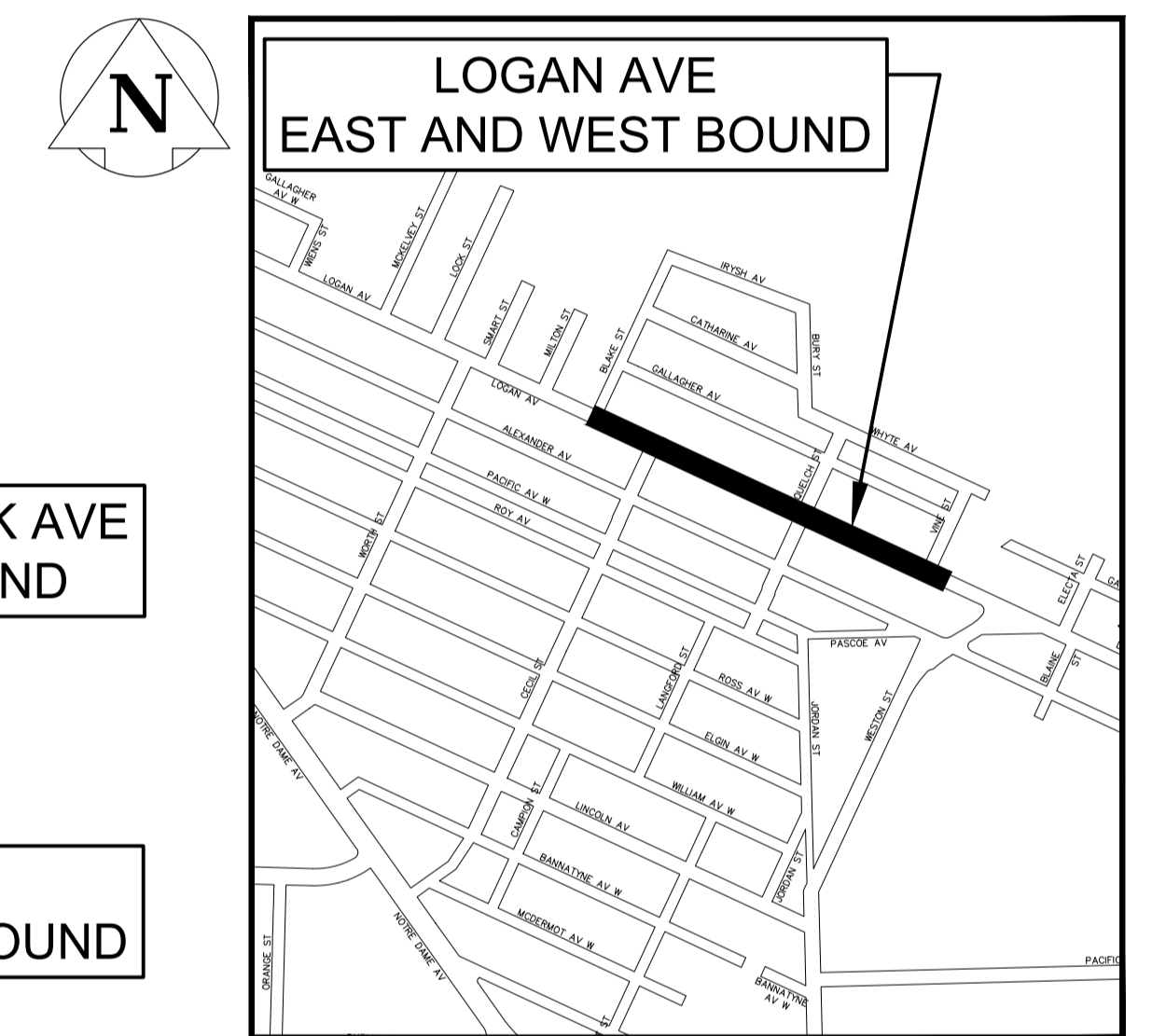
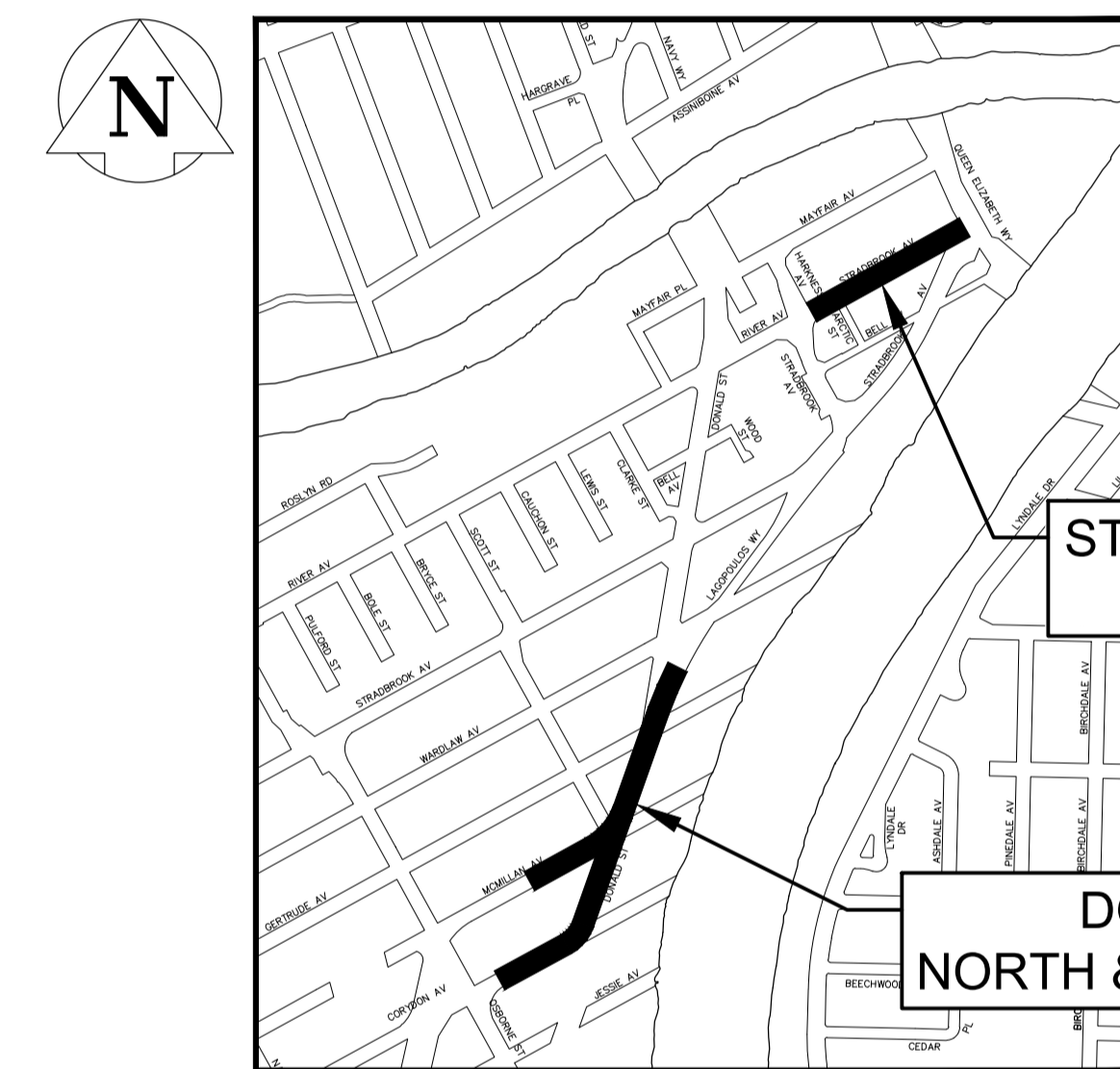
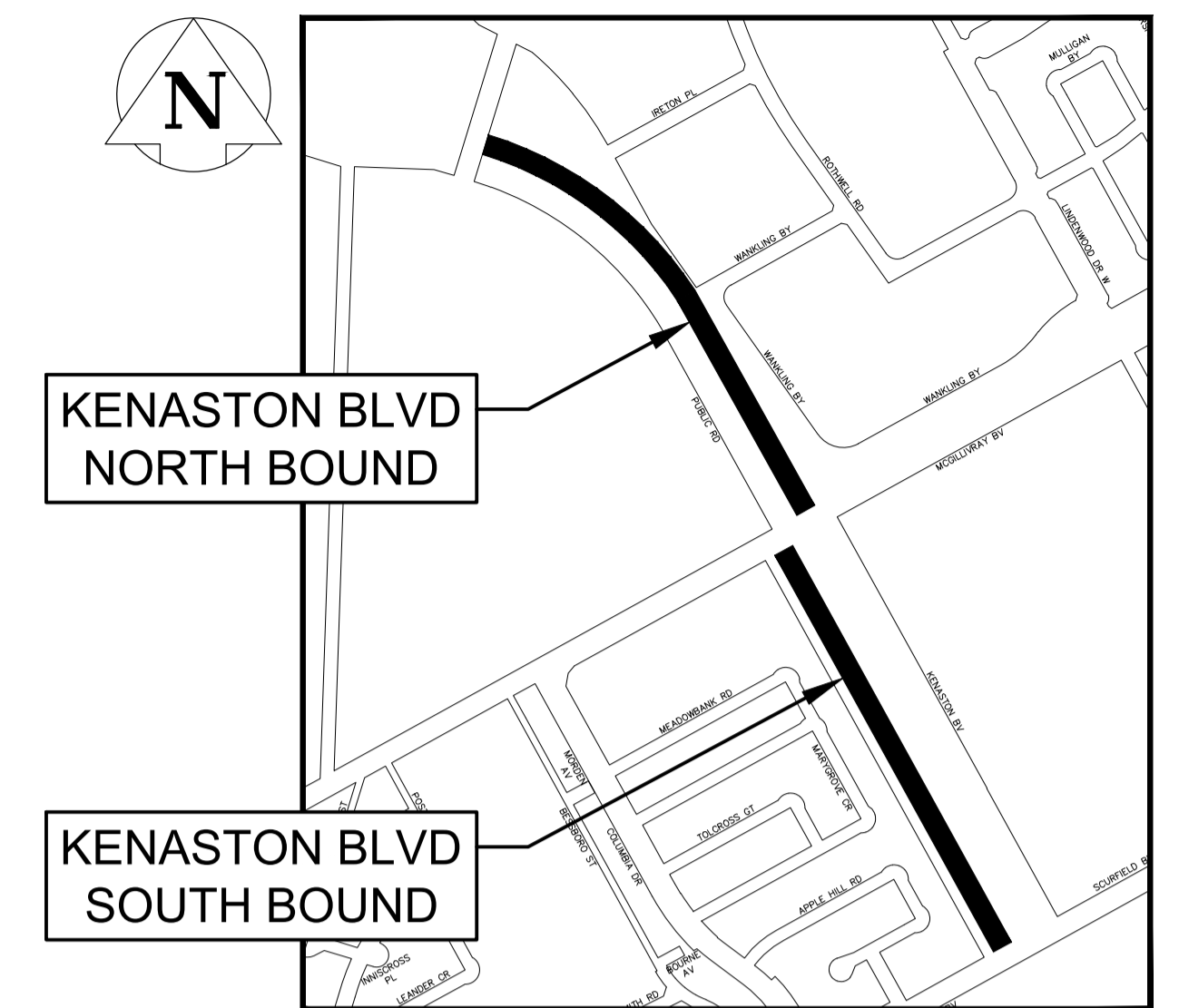
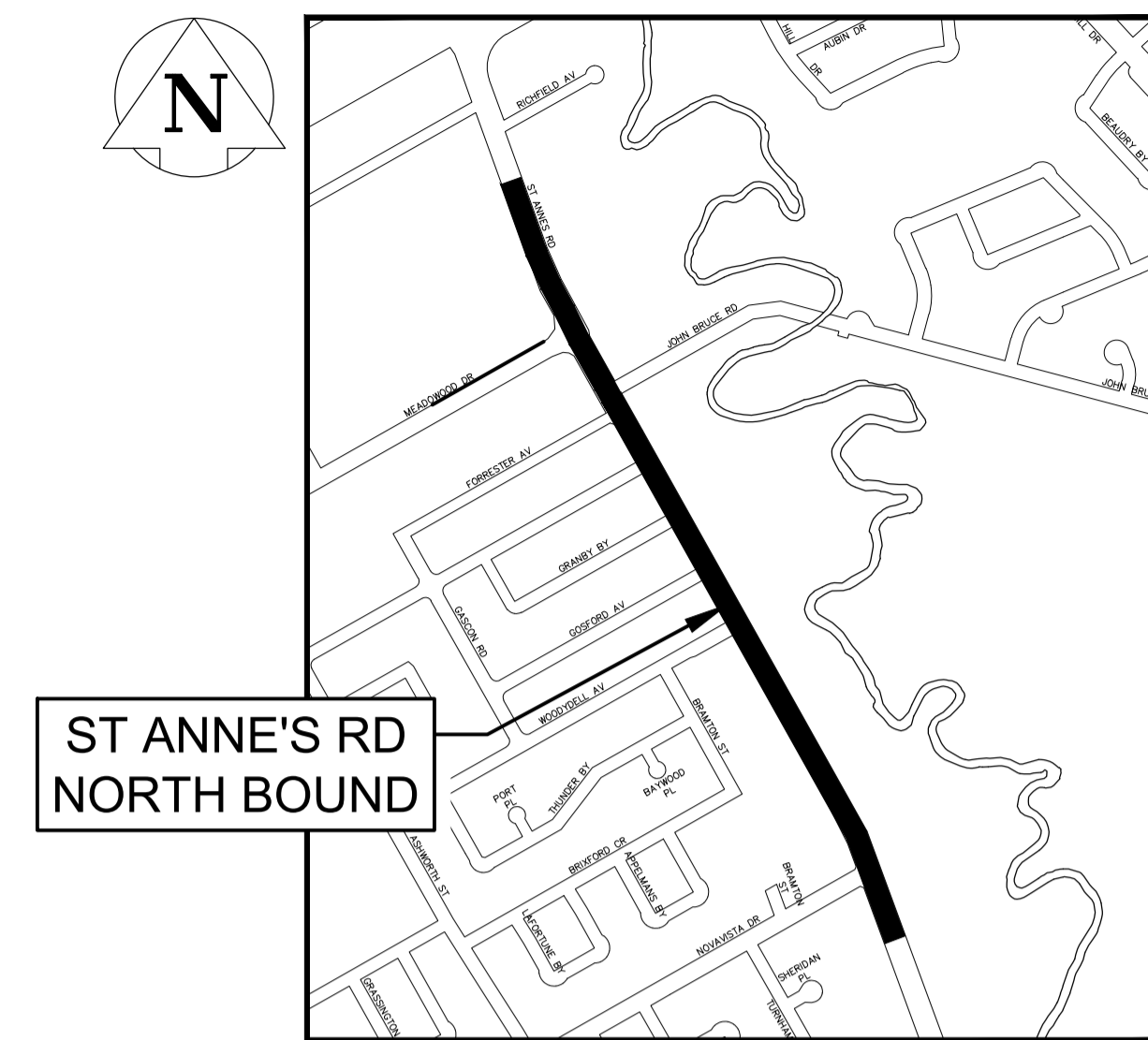
THE CITY OF WINNIPEG

PUBLIC WORKS DEPARTMENT

2022 STREETS MAINTENANCE PRESERVATION PROGRAM

TENDER No. 199-2022

| DRAWING NO. | DESCRIPTION | |
|-----------------------------|------------------------------------|---|
| 199-2022_221-02142-00-01-RA | ST. ANNE'S ROAD - NORTH BOUND | 90m SOUTH OF NOVA VISTA DRIVE TO STA. 6+85 |
| 199-2022_221-02142-00-02-RA | ST. ANNE'S ROAD - NORTH BOUND | STA. 6+85 TO 220m NORTH OF MEADOWOOD DRIVE |
| 199-2022_221-02142-00-03-RA | KENASTON BOULEVARD - NORTH BOUND | McGILIVRAY BOULEVARD TO STA. 4+90 |
| 199-2022_221-02142-00-04-RA | KENASTON BOULEVARD - NORTH BOUND | STA. 4+90 TO SOUTH PROPERTY LIMIT OF RAILWAY |
| 199-2022_221-02142-00-05-RA | KENASTON BOULEVARD - SOUTH BOUND | McGILIVRAY BOULEVARD TO SCURFIELD BOULEVARD |
| 199-2022_221-02142-00-06-RA | DONALD STREET - NORTH BOUND | 50m EAST OF OSBORNE ST TO 25m SOUTH OF WARDLAW AVE |
| 199-2022_221-02142-00-07-RA | DONALD STREET - SOUTH BOUND | 175m EAST OF OSBORNE ST TO 75m SOUTH OF WARDLAW AVE |
| 199-2022_221-02142-00-08-RA | STRADBROOK AVENUE - WEST BOUND | HARKNESS AVENUE TO QUEEN ELIZABETH WAY |
| 199-2022_221-02142-00-09-RA | LOGAN AVENUE - EAST AND WEST BOUND | BLAKE STREET TO WEST PROPERTY LIMIT OF RAILWAY |
| 199-2022_221-02142-00-10-RA | CHIEF PEGUIS TRAIL - EAST BOUND | MAIN STREET TO STA. 7+75 |
| 199-2022_221-02142-00-11-RA | CHIEF PEGUIS TRAIL - EAST BOUND | STA. 7+75 TO HENDERSON HIGHWAY |
| 199-2022_221-02142-00-12-RA | PORTAGE AVENUE - EAST BOUND | 50m EAST OF LAKE STREET TO 2510 PORTAGE AVENUE |
| 199-2022_221-02142-00-13-RA | MORAY STREET - NORTH BOUND | WILLIAM CLEMENT BRIDGE TO PORTAGE AVENUE |



WSP Canada Inc.
1600 Buffalo Place
Winnipeg, MB R3T 6B8
t. 204.477.6650
f. 204.474.2864
www.wsp.com



PRELIMINARY
NOT FOR CONSTRUCTION

RELEASE FOR CONSTRUCTION BY:

DATE