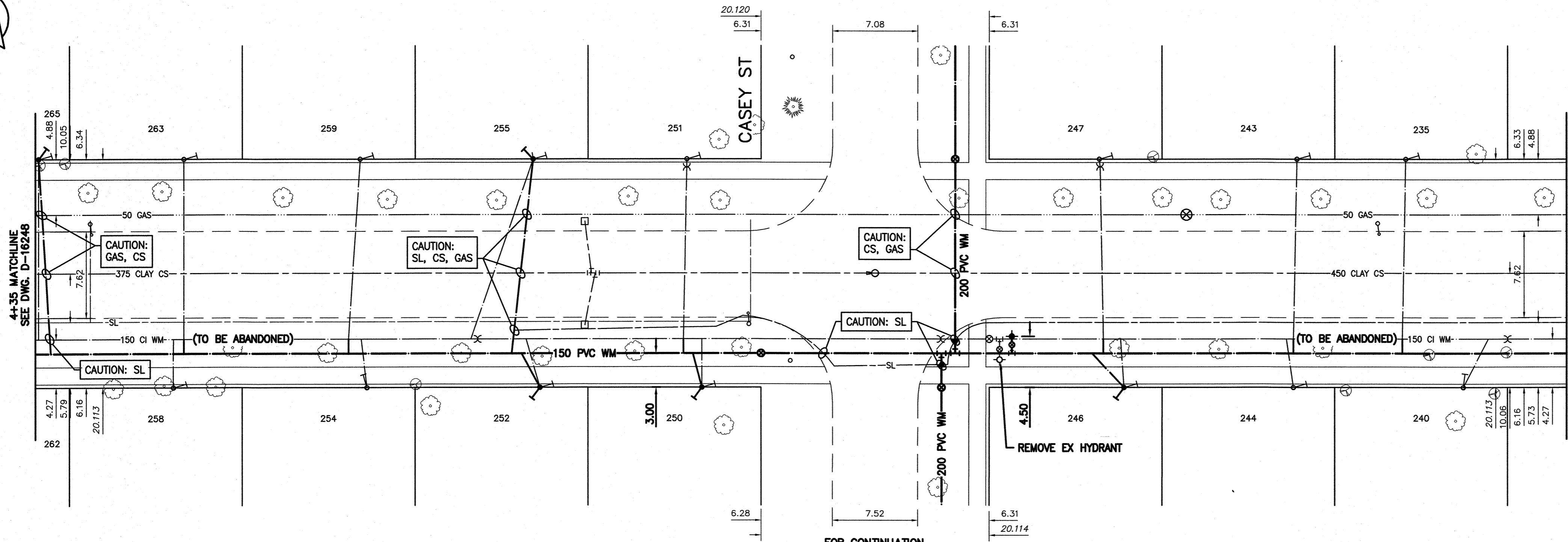



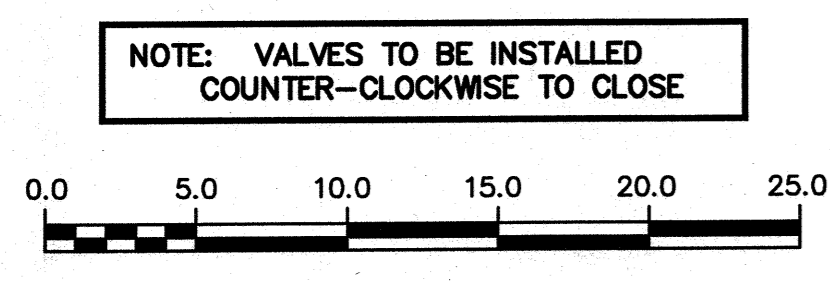
NOTE: CHAINAGES SHOWN ARE ALONG CENTRE LINE OF ROW



WATER SERVICE INFORMATION

ADDRESS	PIPE SIZE & MATERIAL (STREET)	PIPE SIZE & MATERIAL (PROP.)	SHORT & LONG MEASUREMENT	CORP. LOCATION	REMARKS
285 BALFOUR AVE	LEAD	LEAD	1.52 W/E H/L	OPP S/C	RENEW SERVICE
RESIDENTIAL	12	12	209.00 WWL CASEY		
283 BALFOUR AVE	CU	CU	1.00 W EL OF	OPP S/C	RECONNECT SERVICE
RESIDENTIAL	20	20	167.00 W WL OF CASEY		
259 BALFOUR AVE	CU	CU	9.00 WEL HSE	OPP S/C	RECONNECT SERVICE
RESIDENTIAL	20	20	116.00 WWL CASEY		
258 BALFOUR AVE	CU	CU	1.00 EEL DOOR	OPP S/C	RECONNECT SERVICE
RESIDENTIAL	20	20	170.00 W CASEY		
255 BALFOUR AVE	LEAD	LEAD	OPP EL HSE	18.0 W S/C	RENEW SERVICE
RESIDENTIAL	20	12	66.00 WWL CASEY		
254 BALFOUR AVE	CU	LEAD	4.00 W/E LL	BUILDING 0.45m	RECONNECT SERVICE
RESIDENTIAL	20	12	34.70 W/WL CASEY		
252 BALFOUR AVE	LEAD	LEAD	2.00 EEL CELLAR	4.0 W S/C	RENEW SERVICE
RESIDENTIAL	12	12	64.00 WWL CASEY		
251 BALFOUR AVE	CU	LEAD	1.22 WEL HOUSE	0.3 W OF S/C	RECONNECT SERVICE
RESIDENTIAL	20	12	6.55 WWL CASEY		
250 BALFOUR AVE	LEAD	LEAD	5.00 EEL FOUNDATION	OPP S/C	RENEW SERVICE
RESIDENTIAL	12	12	17.10 WWL CASEY		
247 BALFOUR AVE	-	-	-	-	RECONNECT SERVICE
RESIDENTIAL	-	-	-	-	
246 BALFOUR AVE	CU	LEAD	7.70 WEL FOUNDATION	1.0 W S/C	RENEW SERVICE
RESIDENTIAL	12	12	39.00 EEL CASEY		
244 BALFOUR AVE	CU	LEAD	2.13 WEL HOUSE	0.6 W OF S/C	RECONNECT SERVICE
RESIDENTIAL	20	12	88.00 EEL CASEY		
243 BALFOUR AVE	CU	CU	EVEN WITH BLDG LINE	1.0 E OF SC	RECONNECT SERVICE
RESIDENTIAL	20	20	4.00 W OF EPL		
240 BALFOUR AVE	CU	CU	1.20 EEBL #240	2.2m W OF CURB STOP	RECONNECT SERVICE
RESIDENTIAL	20	20	3.90 WELL #240 BALFOUR AV		
235 BALFOUR AVE	CU	-	9.00 EWL HSE	8.0 EWL HSE	RECONNECT SERVICE
RESIDENTIAL	20	-	120.50 EEL CASEY		

* SERVICES TO BE RENEWED TO t



NOTE: VALVES TO BE INSTALLED COUNTER-CLOCKWISE TO CLOSE

FOR INDEX SEE D-16245

METRIC
WHOLE NUMBERS INDICATE MILLIMETRES
DECIMALIZED NUMBERS INDICATE METRES

ENGINEERS GEOSCIENTISTS MANITOBA
Certificate of Authorization
Stantec Consulting Ltd.
No. 1301

LOCATION APPROVED UNDERGROUND STRUCTURES

SUPV. U/G STRUCTURES COMMITTEE DATE

NOTE:
LOCATION OF UNDERGROUND STRUCTURES AS SHOWN ARE BASED ON THE BEST INFORMATION AVAILABLE BUT NO GUARANTEE IS GIVEN THAT ALL EXISTING UTILITIES ARE SHOWN OR THAT THE GIVEN LOCATIONS ARE EXACT. CONFIRMATION OF EXISTENCE AND EXACT LOCATION OF ALL UTILITIES MUST BE OBTAINED FROM THE INDIVIDUAL UTILITIES BEFORE PROCEEDING WITH CONSTRUCTION.

B.M. 53-31 N.W. Cor. Baltimore Rd. & Hay St., Brass plug in 14.8m Conc. pile, 2.4m E. of W.L. Hay St., 2.4m S. of N.L. Baltimore Rd.
ELEV. 232.097

DESIGNED BY RS
DRAWN BY OS
SCALE: HORIZONTAL 1:250
VERTICAL 1:50

01 ISSUED FOR TENDER 2022.04.22 RS
NO. REVISIONS DATE BY

Stantec

DESIGNED BY RS
CHECKED BY RS
DRAWN BY OS
APPROVED BY RS

RELEASED FOR CONSTRUCTION
DATE: APR 22/22

ENGINEER'S SEAL

PROVINCE OF MANITOBA
2022-04-22
R.M. SHERLOCK
Member
24045
REGISTERED PROFESSIONAL ENGINEER

CONSULTANT DRAWING NUMBER
C-204

THE CITY OF WINNIPEG
WATER AND WASTE DEPARTMENT
ENGINEERING DIVISION

2022 WATERMAIN RENEWALS
CONTRACT 5
BALFOUR AVENUE
64.0 W OF CASEY STREET TO
50.9 E OF CASEY STREET

SHEET 06 OF 16
CITY DRAWING NUMBER
D-16249