

WATER SERVICE INFORMATION

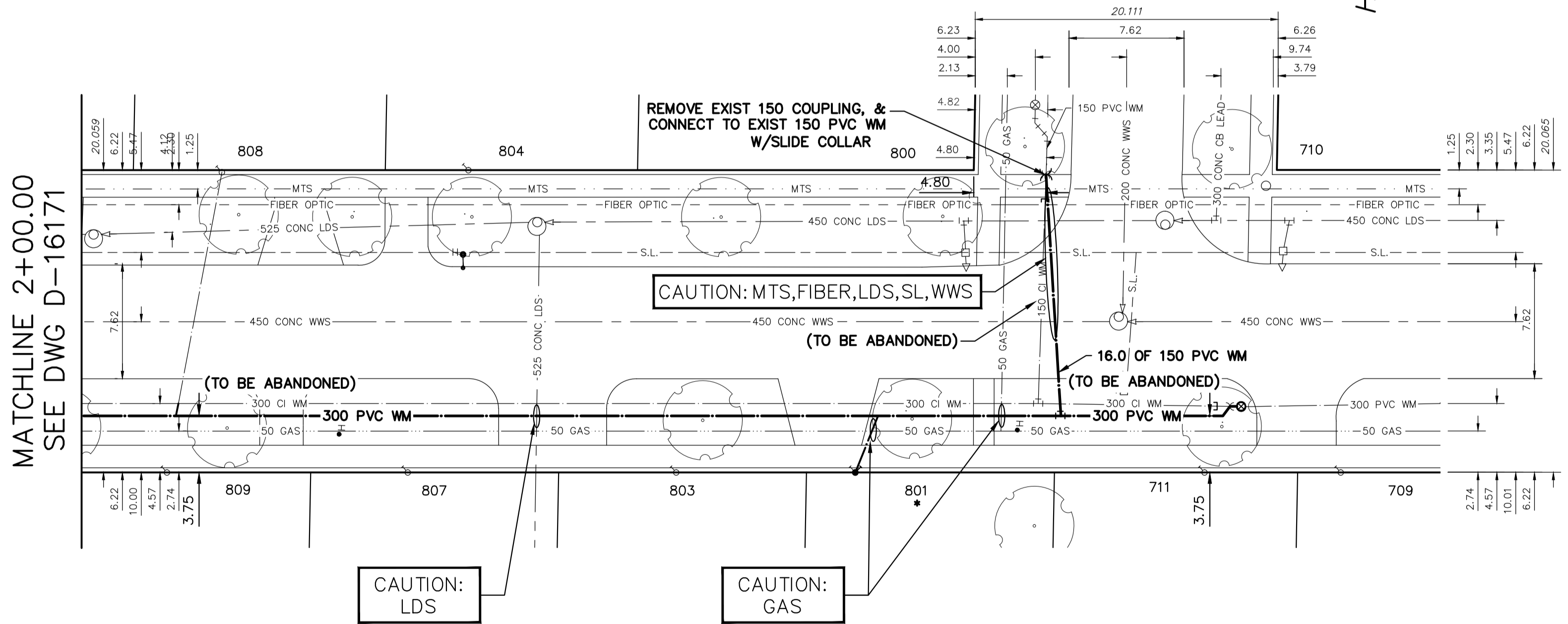
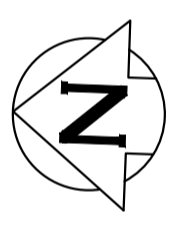
ADDRESS	SIZE (mm) MATERIAL (STREET)	SIZE (mm) MATERIAL (PROP.)	SHORT & LONG MEASUREMENT	CORP LOCATION	REMARKS
709 HOKA ST RESIDENTIAL	-	12 LEAD	11.30 NSL HSE	-	OUTSIDE WORK LIMITS
710 HOKA ST RESIDENTIAL	-	12 LEAD	24.370 SNL HARVARD AVE W	-	OUTSIDE WORK LIMITS SERVICED OF WHITTIER AVE
711 HOKA ST RESIDENTIAL	-	20 CU	1.13 NSL HSE	-	RECONNECT SERVICE
800 HOKA ST RESIDENTIAL	-	20 CU	15.320 SNL HARVARD AVE W	-	OUTSIDE WORK LIMITS SERVICED OF WHITTIER AVE
801 HOKA ST RESIDENTIAL	-	20 CU	18.08 EWL HSE	-	RENEW TO 12 W/20 CU
803 HOKA ST RESIDENTIAL	-	12 CU	25.720 EEL HOKA ST	-	RECONNECT SERVICE
804 HOKA ST RESIDENTIAL	-	12 CU	7.860>NNL HARVARD AVE W	-	RECONNECT SERVICE
807 HOKA ST RESIDENTIAL	-	12 CU	6.51 NSL HSE	-	RECONNECT SERVICE
808 HOKA ST RESIDENTIAL	-	20 CU	19.750>NNL HARVARD AVE W	-	RECONNECT SERVICE
809 HOKA ST RESIDENTIAL	-	20 CU	9.48 NSL HSE	-	RECONNECT SERVICE
809 HOKA ST RESIDENTIAL	-	20 CU	33.550>NNL HARVARD AVE W	-	RECONNECT SERVICE
808 HOKA ST RESIDENTIAL	-	20 CU	5.36 NSL HSE	-	RECONNECT SERVICE
809 HOKA ST RESIDENTIAL	-	20 CU	33.570>NNL HARVARD AVE W	-	RECONNECT SERVICE
809 HOKA ST RESIDENTIAL	-	20 CU	8.73 NSL HSE	2.9 N OF S/C	RECONNECT SERVICE
809 HOKA ST RESIDENTIAL	-	20 CU	49.910>NNL HARVARD AVE W	-	RECONNECT SERVICE
809 HOKA ST RESIDENTIAL	-	20 CU	5.44 NSL HSE	-	RECONNECT SERVICE
809 HOKA ST RESIDENTIAL	-	20 CU	53.560>NNL HARVARD AVE W	-	RECONNECT SERVICE

* SERVICES TO BE RENEWED TO 12. ALL OTHERS TO BE RECONNECTED

NOTE: CHAINAGES SHOWN ARE ALONG W. R. OF HOKA STREET

HOKA STREET

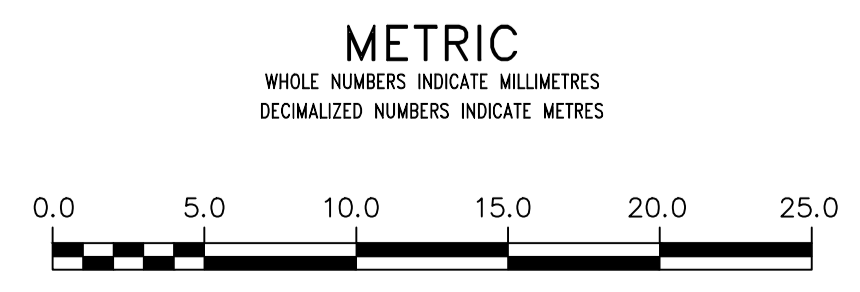
HARVARD AVE W



MATCHLINE 2+00.00 SEE DWG D-16171

FOR INDEX SEE D-16167

NOTE: ALL VALVES TO BE INSTALLED CLOCKWISE TO CLOSE



WARNING
IF POWER EQUIPMENT OR EXPLOSIVES ARE TO BE USED FOR EXCAVATION ON THIS PROJECT THE CONTRACTOR MUST:
1) NOTIFY THE GAS COMPANY OF THE PROPOSED LOCATION OF EXCAVATION.
2) TAKE PRECAUTION TO AVOID DAMAGE TO GAS COMPANY INSTALLATIONS.
SEE PROVINCIAL REGULATION 210/72 FOR DETAILS

LOCATION APPROVED
UNDERGROUND STRUCTURES
SUPV. U/G STRUCTURES COMMITTEE DATE
NOTE:
LOCATION OF UNDERGROUND STRUCTURES AS SHOWN ARE BASED ON THE BEST INFORMATION AVAILABLE BUT NO GUARANTEE IS GIVEN THAT ALL EXISTING UTILITIES ARE SHOWN OR THAT THE GIVEN LOCATIONS ARE EXACT. CONFIRMATION OF EXISTENCE AND EXACT LOCATION OF ALL SERVICES MUST BE OBTAINED FROM THE INDIVIDUAL UTILITIES BEFORE PROCEEDING WITH CONSTRUCTION.

VERTICAL DATUM: CGVD28 (HT2.0 Geoid)			
HORIZONTAL DATUM: NAD83 (June 1990), Zone 14			
NO.	REVISIONS	DATE	BY

DESIGNED BY	JB	CHECKED BY	SC
DRAWN BY	AJ	APPROVED BY	KZ
SCALE:	HORIZONTAL 1:250 VERTICAL 1:50		
DATE	2022 03 14		

ENGINEER'S SEAL
CONSULTANT DRAWING NUMBER

THE CITY OF WINNIPEG
WATER AND WASTE DEPARTMENT
ENGINEERING DIVISION

2022 WATER MAIN RENEWALS
CONTRACT 1
HOKA STREET
11 S OF HARVARD AVENUE WEST

SHEET 7 OF 11
CITY DRAWING NUMBER
D-16172