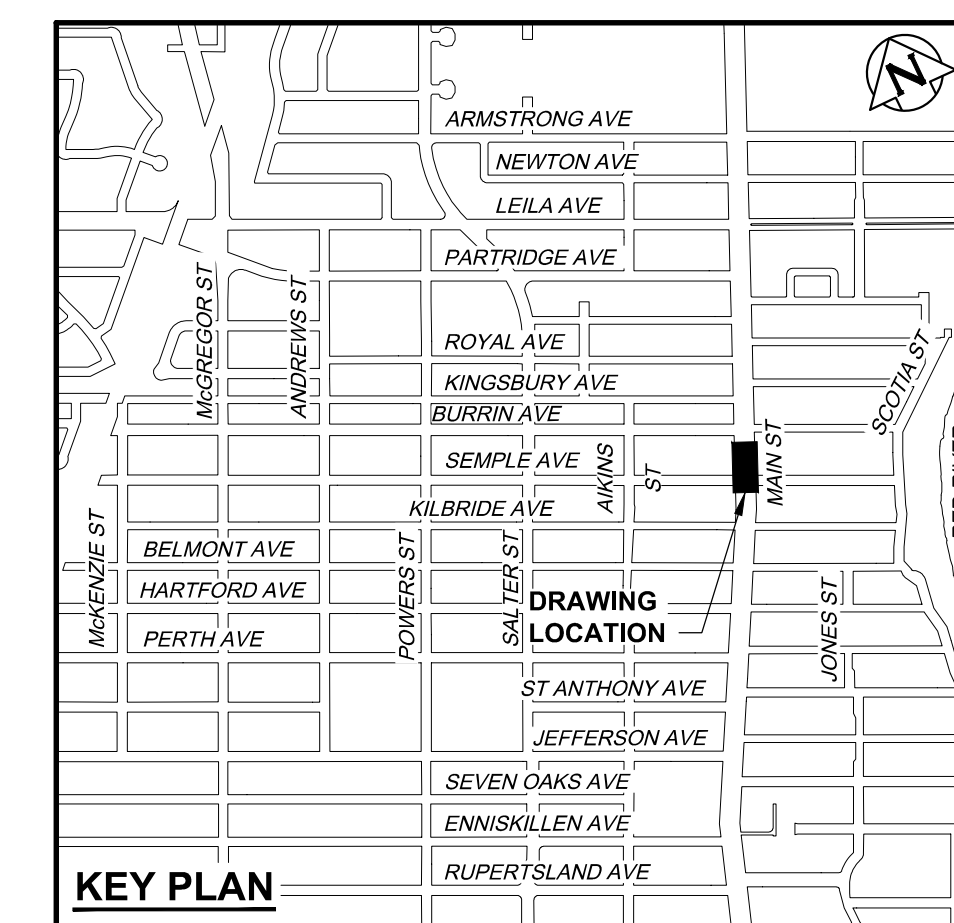
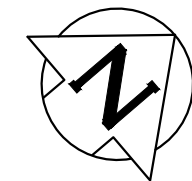
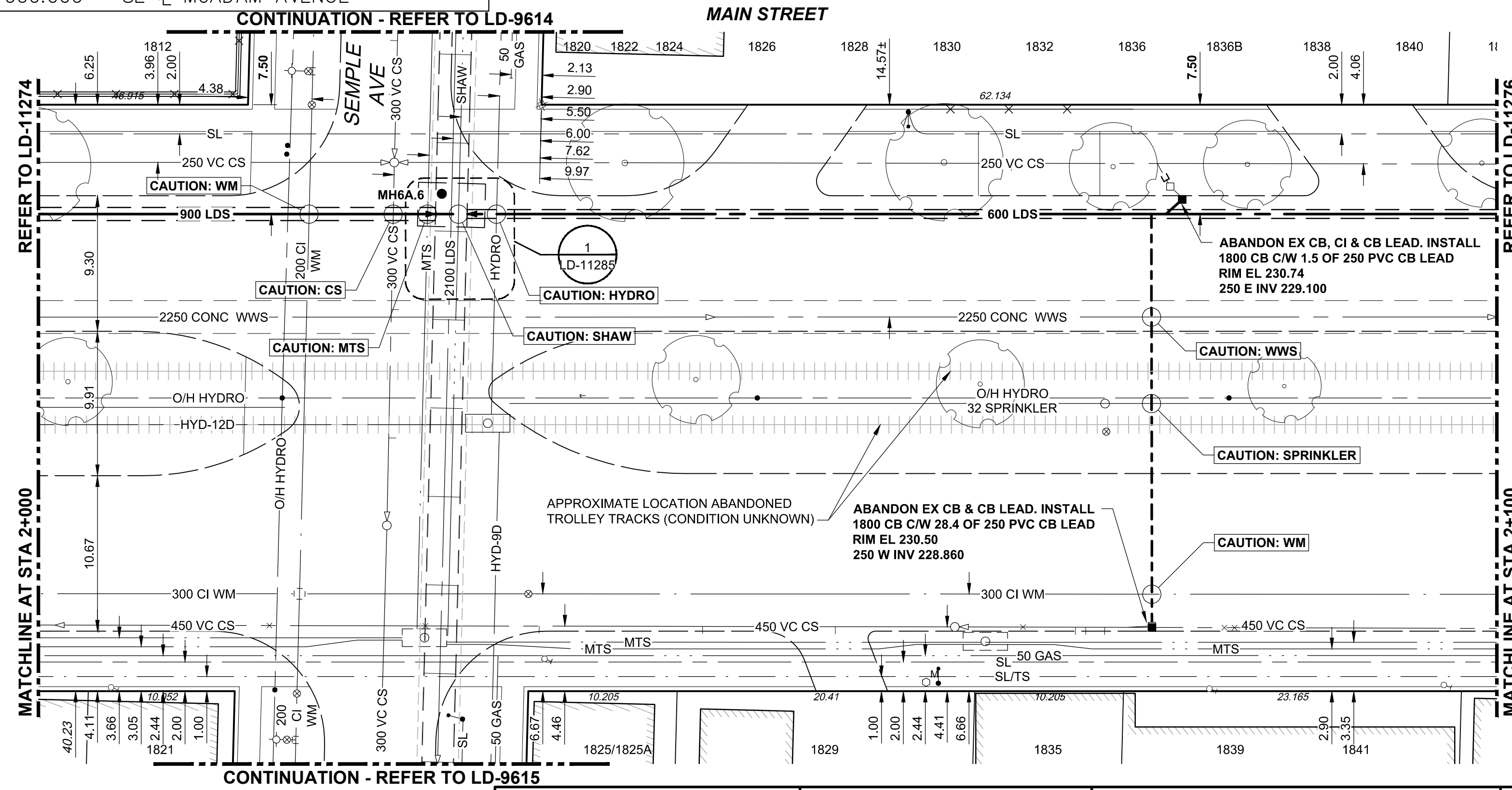
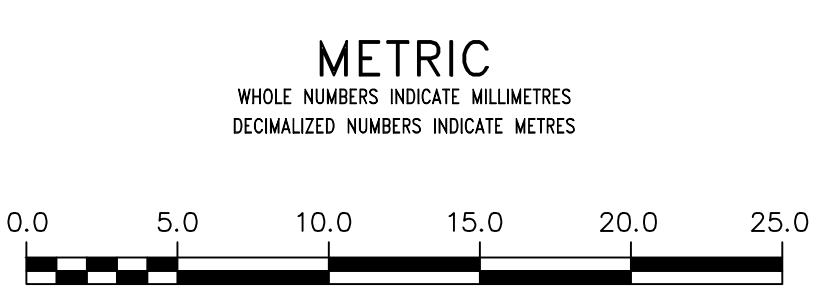


NOTE: CHAINAGES SHOWN ARE ALONG E. R. OF MAIN STREET
 STA. 1+000.000 = SE R. McADAM AVENUE



**ENGINEERS
 GEOSCIENTISTS
 MANITOBA**
 Certificate of Authorization
 AECOM Canada Ltd.
 No. 4671 Date: DEC 10, 2021



WARNING
 IF POWER EQUIPMENT OR EXPLOSIVES ARE TO BE USED FOR EXCAVATION ON THIS PROJECT THE CONTRACTOR MUST:
 1) NOTIFY THE GAS COMPANY OF THE PROPOSED LOCATION OF EXCAVATION.
 2) TAKE PRECAUTION TO AVOID DAMAGE TO GAS COMPANY INSTALLATIONS.
 SEE PROVINCIAL REGULATION 210/72 FOR DETAILS

**LOCATION APPROVED
 UNDERGROUND STRUCTURES**
 SUPV. U/G STRUCTURES COMMITTEE DATE
 NOTE:
 LOCATION OF UNDERGROUND STRUCTURES AS SHOWN ARE BASED ON THE BEST INFORMATION AVAILABLE BUT NO GUARANTEE IS GIVEN THAT ALL EXISTING UTILITIES ARE SHOWN OR THAT THE GIVEN LOCATIONS ARE EXACT. CONFIRMATION OF EXISTENCE AND EXACT LOCATION OF ALL SERVICES MUST BE OBTAINED FROM THE INDIVIDUAL UTILITIES BEFORE PROCEEDING WITH CONSTRUCTION.

B.M. ELEV.		CONSTRUCTION COMPLETION DATE: YYYY MM DD	
NO.	ISSUED FOR TENDER	DATE	BY
0	ISSUED FOR TENDER	21/12/10	ADL
	REVISIONS		

AECOM

DESIGNED BY	JAT	CHECKED BY	MGM
DRAWN BY	ADL	APPROVED BY	CCM
SCALE:		RELEASED FOR CONSTRUCTION	K.Z
HORIZONTAL	1:250	DATE	Dec 9/21
VERTICAL	1:50		
DATE	2021 12 09		

ENGINEER'S SEAL
 ORIGINAL SIGNED BY J. THOMPSON
 DEC 10, 2021
 CONSULTANT DRAWING NUMBER
 C-1006

THE CITY OF WINNIPEG
 WATER AND WASTE DEPARTMENT
 ENGINEERING DIVISION

JEFFERSON EAST COMBINED SEWER RELIEF
 CONTRACT 6A
 MAIN STREET
 60m NORTH OF KILBRIDE AVENUE
 TO 20m SOUTH OF BURRIN AVENUE

SHEET 8 OF 18
 CITY DRAWING NUMBER
 LD-11275