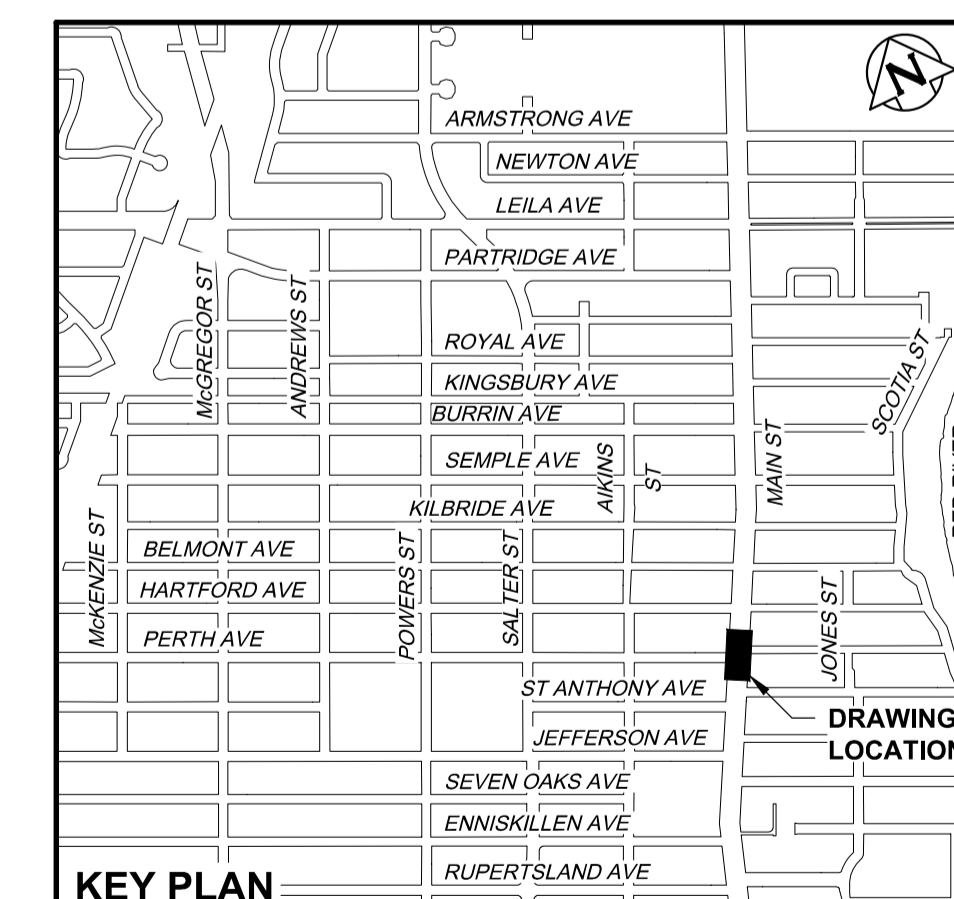
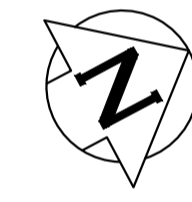
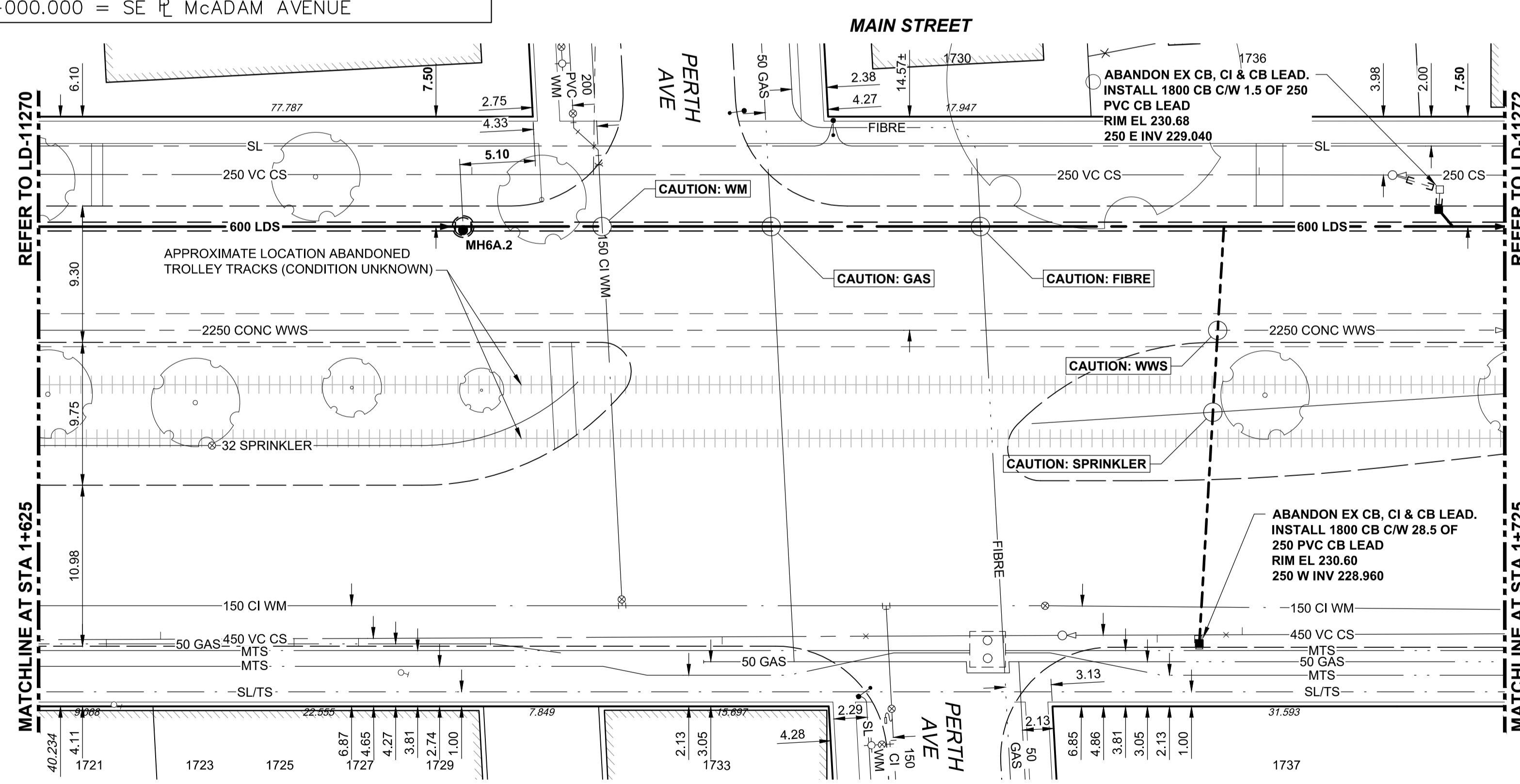
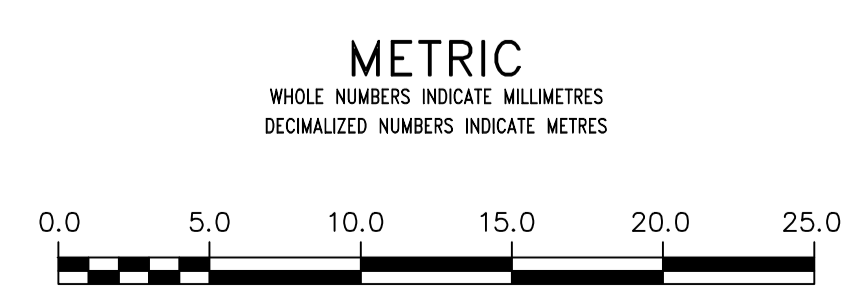


NOTE: CHAINAGES SHOWN ARE ALONG E. R.L. OF MAIN STREET  
STA. 1+000.000 = SE R.L. McADAM AVENUE



**ENGINEERS  
GEOSCIENTISTS  
MANITOBA**  
Certificate of Authorization  
AECOM Canada Ltd.  
No. 4671 Date: DEC 10, 2021



**WARNING**  
IF POWER EQUIPMENT OR EXPLOSIVES ARE TO BE USED FOR EXCAVATION ON THIS PROJECT THE CONTRACTOR MUST:  
1) NOTIFY THE GAS COMPANY OF THE PROPOSED LOCATION OF EXCAVATION.  
2) TAKE PRECAUTION TO AVOID DAMAGE TO GAS COMPANY INSTALLATIONS.  
SEE PROVINCIAL REGULATION 210/72 FOR DETAILS

**LOCATION APPROVED  
UNDERGROUND STRUCTURES**  
SUPV. U/G STRUCTURES COMMITTEE DATE  
NOTE:  
LOCATION OF UNDERGROUND STRUCTURES AS SHOWN ARE BASED ON THE BEST INFORMATION AVAILABLE BUT NO GUARANTEE IS GIVEN THAT ALL EXISTING UTILITIES ARE SHOWN OR THAT THE GIVEN LOCATIONS ARE EXACT. CONFIRMATION OF EXISTENCE AND EXACT LOCATION OF ALL SERVICES MUST BE OBTAINED FROM THE INDIVIDUAL UTILITIES BEFORE PROCEEDING WITH CONSTRUCTION.

B.M. ELEV.		CONSTRUCTION COMPLETION DATE: YYYY MM DD	
0	ISSUED FOR TENDER	21/12/10	ADL
NO.	REVISIONS	DATE	BY

**AECOM**

DESIGNED BY	JAT	CHECKED BY	MGM
DRAWN BY	ADL	APPROVED BY	CCM
SCALE:	HORIZONTAL 1:250 VERTICAL 1:50		
DATE	2021 12 09	RELEASED FOR CONSTRUCTION	K.Z
		DATE	Dec 9/21

ENGINEER'S SEAL  
ORIGINAL SIGNED BY J. THOMPSON  
DEC 10, 2021  
CONSULTANT DRAWING NUMBER  
C-1002

**THE CITY OF WINNIPEG**  
WATER AND WASTE DEPARTMENT  
ENGINEERING DIVISION  
JEFFERSON EAST COMBINED SEWER RELIEF  
CONTRACT 6A  
MAIN STREET  
14m NORTH OF ST ANTHONY AVENUE  
TO 32m SOUTH OF HARTFORD AVENUE

SHEET 4 OF 18  
CITY DRAWING NUMBER  
LD-11271