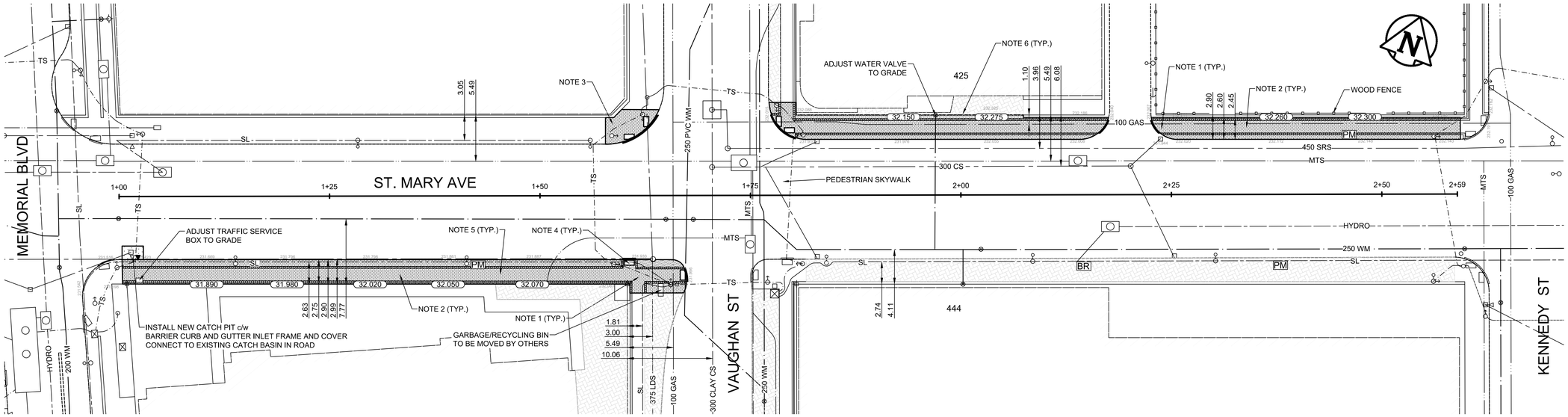

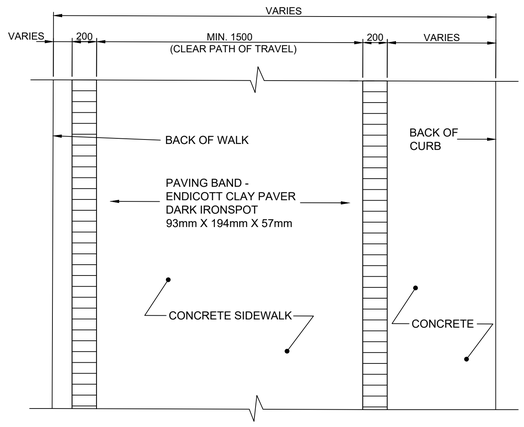

TYPICAL PAVING BAND PATTERN - PLAN VIEW

N.T.S.

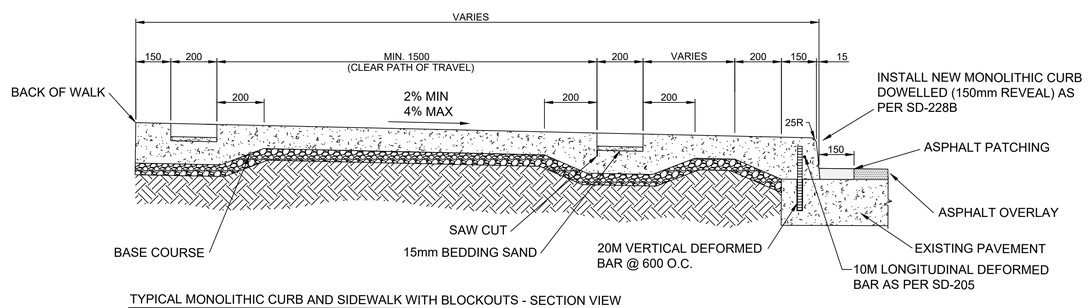

TYPICAL MONOLITHIC CURB AND SIDEWALK WITH BLOCKOUTS - SECTION VIEW

N.T.S.

CONSTRUCTION NOTES

1. REMOVE EXISTING MONOLITHIC CURB AND SIDEWALK AND CONSTRUCT MONOLITHIC CURB AND 100mm SIDEWALK WITH BLOCKOUTS (AS PER DETAIL)
2. REMOVE EXISTING INTERLOCKING PAVING STONE SIDEWALK AND CURB AND CONSTRUCT MONOLITHIC CURB AND SIDEWALK WITH BLOCKOUTS (AS PER DETAIL)
3. RENEW MONOLITHIC CURB AND SIDEWALK (SD-228B)
4. INSTALL DETECTABLE WARNING SURFACE TILES AT INTERSECTION RAMP CURBS AS PER SD-229AA (TYP.)
5. CLEAR PATH OF TRAVEL WIDTH TO BE DETERMINED IN FIELD
6. REGRADE EXISTING PAVING STONE AT PROPERTY LINE

GENERAL NOTES

A. PAVEMENT DIMENSIONS ARE TO BACK OF CURB
B. ALL CURB RADII UNDER 15.0m SHALL BE MODIFIED
C. ADD 200.000m TO ALL DESIGN ELEVATION TO OBTAIN GEODETIC ELEVATIONS
D. CURB REPLACEMENT AS DIRECTED BY CONTRACT ADMINISTRATOR
E. CONTRACTOR TO CONFIRM THE LOCATION OF ALL UTILITIES/SERVICES IN THE FIELD PRIOR TO CONSTRUCTION

PRELIMINARY
NOT TO BE USED FOR CONSTRUCTION

TENDER NO. 272-2020

METRIC
WHOLE NUMBERS INDICATE MILLIMETERS
DECIMALIZED NUMBERS INDICATE METERS

EXISTING	LEGEND - PLAN	PROPOSED	EXISTING	LEGEND - PLAN	PROPOSED	EXISTING	LEGEND - PROFILE	PROPOSED
	HYDRANT			LDS/WWS			CONCRETE	
	VALVE			WATERMAIN			CONCRETE SIDEWALK	
	CURB STOP			GAS			BRICK	
	MANHOLE			TRAFFIC SIGNALS			PAVING STONE	
	CATCH BASIN			HYDRO/STREET LIGHT			PEDESTRIAN SKYWALK	
	CURB INLET			MTS/SHAW			SURVEY BAR	
	HYDRO POLE			CURB RENEWAL			GEODETIC BENCH MARK	
	LIGHT STANDARD			PROPERTY LINE			GUY WIRE ANCHOR	
	TRAFFIC SIGNAL POLE			RAMP CURB			WOOD FENCE	
	UTILITY BOX		231.000	ELEVATIONS	31.000			
	UTILITY MAN HOLE			TREE				

LOCATION APPROVED
UNDERGROUND STRUCTURES

SUPR, U/G STRUCTURES COMMITTEE — DATE

NOTE:
LOCATION OF UNDERGROUND STRUCTURES AS SHOWN ARE BASED ON THE BEST INFORMATION AVAILABLE. BUT NO GUARANTEE IS GIVEN THAT ALL EXISTING UTILITIES ARE SHOWN OR THAT THE GIVEN LOCATIONS ARE EXACT. CONFIRMATION OF EXISTENCE AND EXACT LOCATION OF ALL SERVICES MUST BE OBTAINED FROM THE INDIVIDUAL UTILITIES BEFORE PROCEEDING WITH CONSTRUCTION.

B.M. N/A
ELEV. N/A

NO.	REVISIONS	DATE	BY
1	ISSUED FOR TENDER	06/05/20	RW
0	ISSUED FOR PLAN APPROVAL	05/15/20	RW

ENGINEERING DIVISION
TECHNOLOGY SERVICES BRANCH
106 - 1155 PACIFIC AVE

DESIGNED BY	S.D.	CHECKED BY	R.W.
DRAWN BY	S.D.	APPROVED BY	R.W.
HOR. SCALE:	1 : 250		
VERTICAL:			
DATE	2020/06/15		

ENGINEER'S SEAL
PROVINCE OF MANITOBA
FIRST LAST
Member #
REGISTERED ENGINEER

Winnipeg

THE CITY OF WINNIPEG
PUBLIC WORKS DEPARTMENT

ST. MARY AVENUE
FROM MEMORIAL BOULEVARD TO KENNEDY STREET
DOWNTOWN SIDEWALK RENEWAL

CITY DRAWING NUMBER
SE-20-68
SHEET 1 OF 1

1