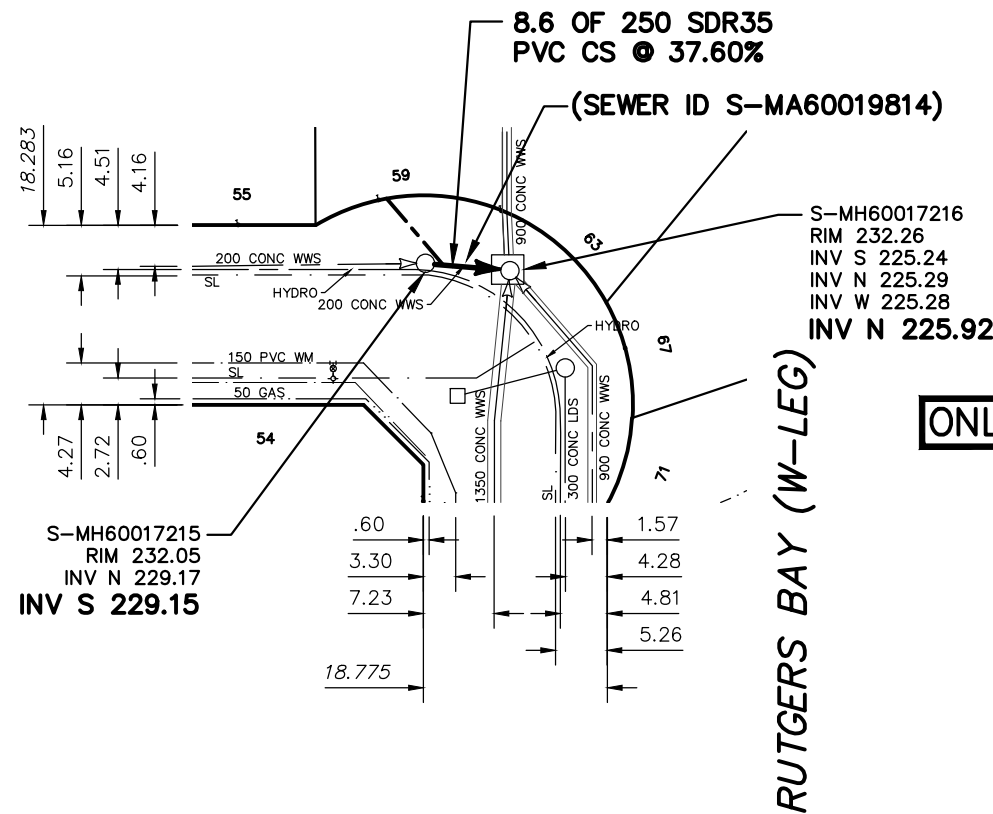
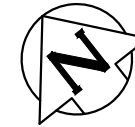


RUTGERS BAY (N-LEG)



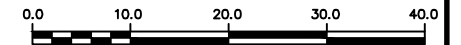
SEWER JUNCTION INFORMATION FROM SEWER VIDEO INSPECTION		
SEWER ID S-MA60019814		
DISTANCE FROM MH ID S-MH60017215		
DISTANCE	DIAMETER	CLOCK
1.8	100	12

ONLINE RENEWAL

FOR INDEX SEE 11678

METRIC

WHOLE NUMBERS INDICATE MILLIMETRES
DECIMALIZED NUMBERS INDICATE METRES



WARNING

IF POWER EQUIPMENT OR EXPLOSIVES ARE TO BE USED FOR EXCAVATION ON THIS PROJECT THE CONTRACTOR MUST:

- 1) NOTIFY THE GAS COMPANY OF THE PROPOSED LOCATION OF EXCAVATION.
- 2) TAKE PRECAUTION TO AVOID DAMAGE TO GAS COMPANY INSTALLATIONS.

SEE PROVINCIAL REGULATION 210/72 FOR DETAILS

LOCATION APPROVED
UNDERGROUND STRUCTURES

SUPV. U/G STRUCTURES COMMITTEE DATE

NOTE:

LOCATION OF UNDERGROUND STRUCTURES AS SHOWN ARE BASED ON THE BEST INFORMATION AVAILABLE BUT NO GUARANTEE IS GIVEN THAT ALL EXISTING UTILITIES ARE SHOWN OR THAT THE GIVEN LOCATIONS ARE EXACT. CONFIRMATION OF EXISTENCE AND EXACT LOCATION OF ALL SERVICES MUST BE OBTAINED FROM THE INDIVIDUAL UTILITIES BEFORE PROCEEDING WITH CONSTRUCTION.

B.M. ELEV.

NO.	REVISIONS	DATE	BY

DESIGNED BY	TP	CHECKED BY	SC
DRAWN BY	RS	APPROVED BY	KZ
SCALE:	1:750	RELEASED FOR CONSTRUCTION	K. ZUREK
HORIZONTAL		DATE	2018 02 27
VERTICAL		DATE	2018 02 27

ENGINEER'S SEAL

ORIGINAL
SIGNED BY
S.R.J.
COURNOYER
18/02/21

CONSULTANT DRAWING NUMBER

BID OPPORTUNITY: 40-2018
CONTRACT NUMBER: 6



THE CITY OF WINNIPEG
WATER AND WASTE DEPARTMENT
ENGINEERING DIVISION

2017 SEWER MAIN RENEWALS
CONTRACT 6

RUTGERS BAY (N-LEG)
MH AT N $\frac{1}{2}$ OF RUTGERS BAY (W-LEG) TO
MH AT S $\frac{1}{2}$ OF RUTGERS BAY (W-LEG)

SHEET 7 OF 7
CITY DRAWING NUMBER

11683

FILE PATH: O:\RSokolewsky\Work Requests\Tyler P\
FILE NAME: RUTGERS-RENEWAL.dwg