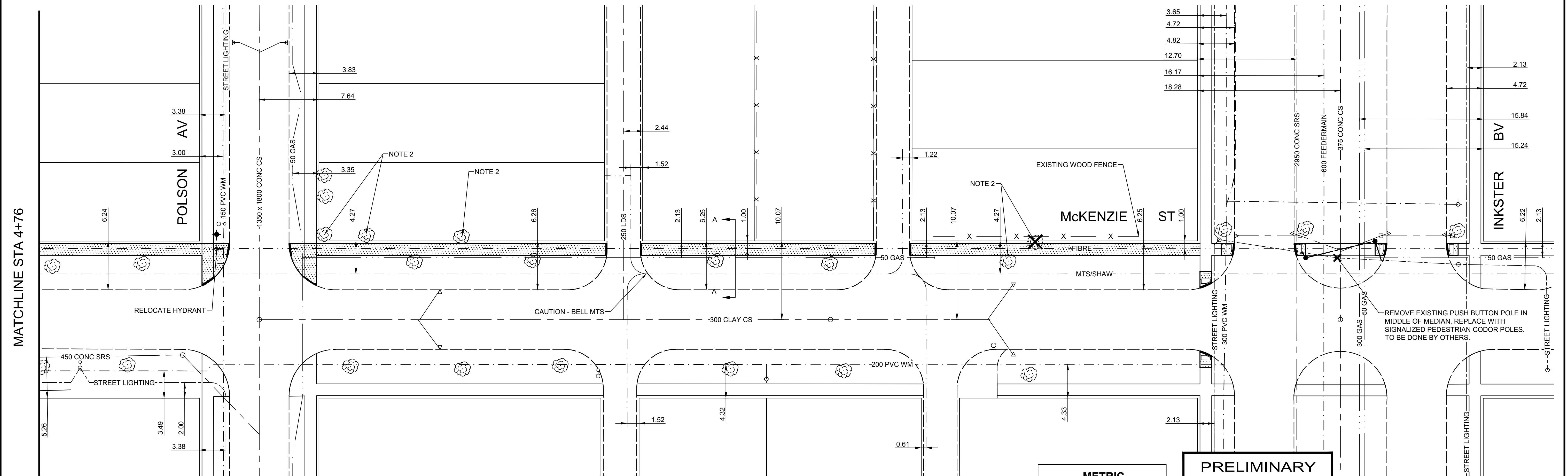



- CONSTRUCTION NOTES**
1. CONSTRUCT NEW 100mm CONCRETE SIDEWALK (SD-228A)
 2. REMOVE / TRIM TREES AS REQUIRED
 3. SUPPLY & INSTALL DETECTABLE WARNING TILES AT ALL CURB RAMPS AS PER CW 3326

- GENERAL NOTES**
- A. ADD 200.000m TO ALL DESIGN ELEVATION TO OBTAIN GEODETIC ELEVATIONS
 - B. CURB REPLACEMENT AS DIRECTED BY CONTRACT ADMINISTRATOR
 - C. ALL CURB RADII UNDER 15.0m SHALL BE MODIFIED BARRIER
 - D.
 - E.
 - F.
 - G.
 - H.



METRIC
WHOLE NUMBERS INDICATE MILLIMETERS
DECIMALIZED NUMBERS INDICATE METERS

PRELIMINARY
NOT TO BE USED FOR
CONSTRUCTION

BID OPPORTUNITY NO. 197-2018

EXISTING	LEGEND - PLAN	PROPOSED	EXISTING	LEGEND - PLAN	PROPOSED	EXISTING	LEGEND - PROFILE	PROPOSED
⊕	HYDRANT	⊕	---	LDS/WWS	---	---	CONCRETE	---
⊙	VALVE	⊙	---	WATERMAIN	---	---	ASPHALT	---
○	CURB STOP	○	---	GAS	---	---		---
⊖	MANHOLE	⊖	---	TRAFFIC SIGNALS	---	---		---
⊕	CATCH BASIN	⊕	---	HYDRO/STREET LIGHT	---	---	LEGEND - PLAN	PROPOSED
△	CURB INLET	△	---	UNDERGROUND UTILITY	---	---		---
○	HYDRO POLE	○	---	CURB RENEWAL	---	---	NORTH GUTTER	---
○	LIGHT STANDARD	○	---	PROPERTY LINE	---	---	CENTER LINE	---
○	TRAFFIC SIGNAL POLE	○	---	RAMP CURB	---	---	SOUTH GUTTER	---
⊕	SURVEY BAR	⊕	---	ELEVATIONS	---	---	NORTH SIDEWALK	---
⊕	GEODETIC BENCH MARK	⊕	---	TREE	---	---	SOUTH SIDEWALK	---

LOCATION APPROVED UNDERGROUND STRUCTURES

NO. REVISIONS DATE BY

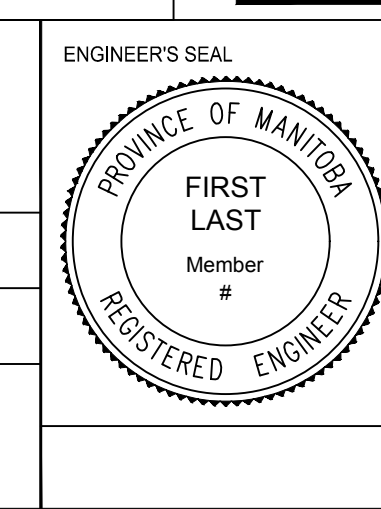
DATE 2018-04-18

ENGINEERING DIVISION
TECHNOLOGY SERVICES BRANCH
106 - 1155 PACIFIC AVE

DESIGNED BY: K.B. CHECKED BY: C.H.

DRAWN BY: K.B.

HOR. SCALE: 1 : 250
VERTICAL: 1 : 10



THE CITY OF WINNIPEG
PUBLIC WORKS DEPARTMENT

McKENZIE STREET
FROM MACHRAY AVENUE TO INKSTER BOULEVARD
INSTALL NEW WALK AND ASSOCIATED WORKS

CITY DRAWING NUMBER SE-18-54
SHEET 11 OF 11

3