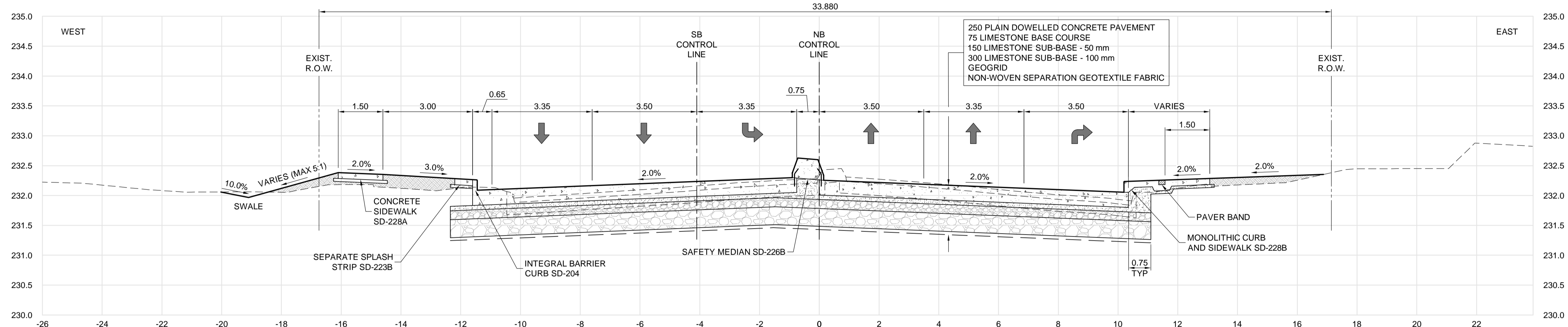
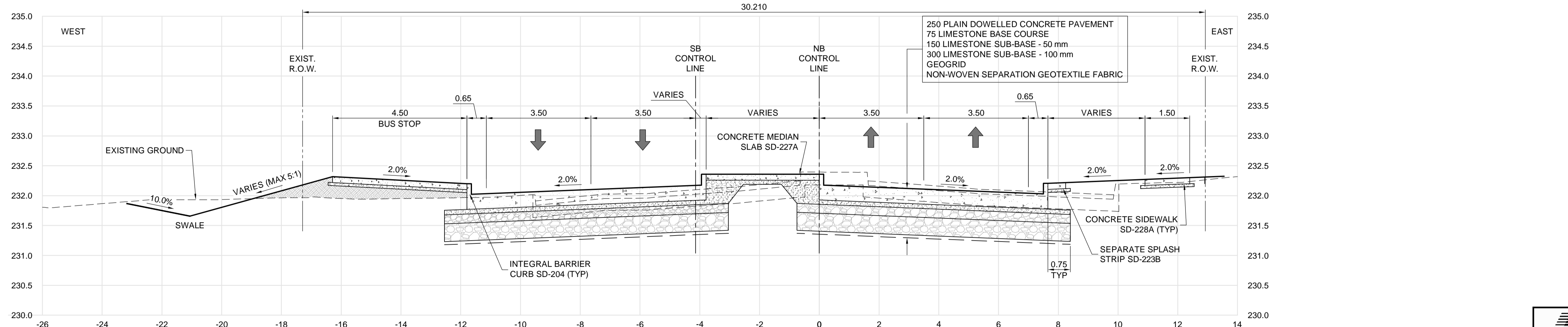


**A SECTION - STA. 0+210**  
 SCALE: H = 1:80, V = 1:40



**B SECTION - STA. 0+265**  
 SCALE: H = 1:80, V = 1:40




**C SECTION - STA. 0+310**  
 SCALE: H = 1:80, V = 1:40



UNDERGROUND STRUCTURES	
SUPV. U/G STRUCTURES	DATE
LOCATION OF UNDERGROUND STRUCTURES AS SHOWN ARE BASED ON THE BEST INFORMATION AVAILABLE, BUT NO GUARANTEE IS GIVEN THAT ALL EXISTING UTILITIES ARE SHOWN OR THAT THE GIVEN LOCATIONS ARE EXACT. CONFIRMATION OF EXISTENCE AND EXACT LOCATION OF ALL SERVICES MUST BE OBTAINED FROM THE INDIVIDUAL UTILITIES BEFORE PROCEEDING WITH CONSTRUCTION.	

B.M. ELEV.	NO.	REVISIONS	DATE	BY
	0	ISSUED FOR TENDER	18/03/16	TJP

DESIGNED BY	RTP
DRAWN BY	TJH
CHECKED BY	TS
APPROVED BY	TJP
HOR. SCALE	AS NOTED
VERTICAL	AS NOTED



**THE CITY OF WINNIPEG**  
 PUBLIC WORKS DEPARTMENT

2018 REGIONAL STREET RENEWAL PROJECT  
 McPHILLIPS STREET RECONSTRUCTION AND UNDERPASS  
 STRUCTURAL IMPROVEMENTS  
 LOGAN AVENUE TO JARVIS AVENUE

CITY DRAWING NUMBER: P-3492-2018-CT-018  
 SHEET 018 OF 021  
 CONSULTANT DRAWING NUMBER: CT-018

CONSULTANT PROJECT NUMBER: 17-6152

SECTIONS (1 OF 3)

G:\CAD\176152\Drawings\Roadworks\Contract\176152-CON-CT-SECTIONS.dwg