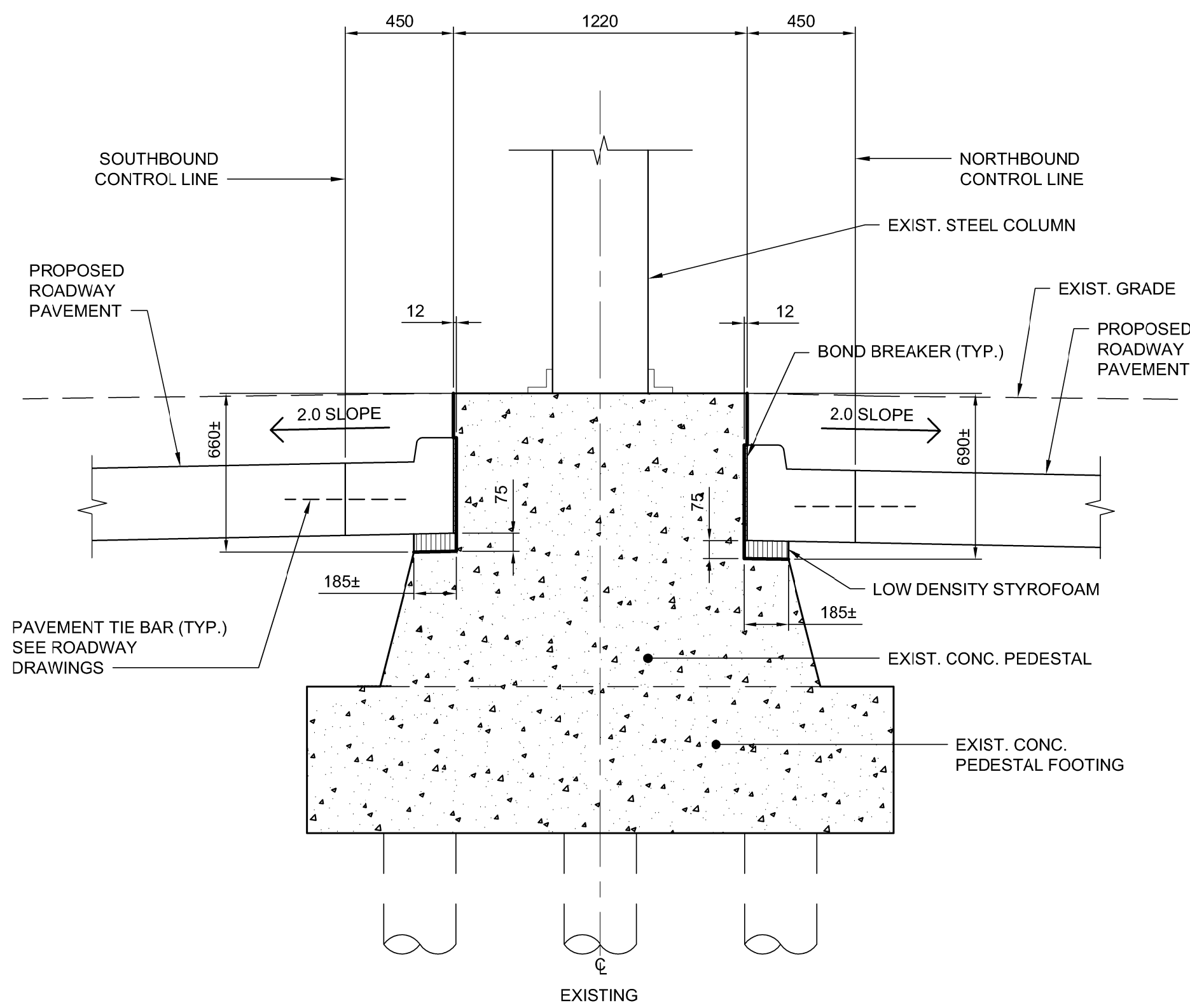
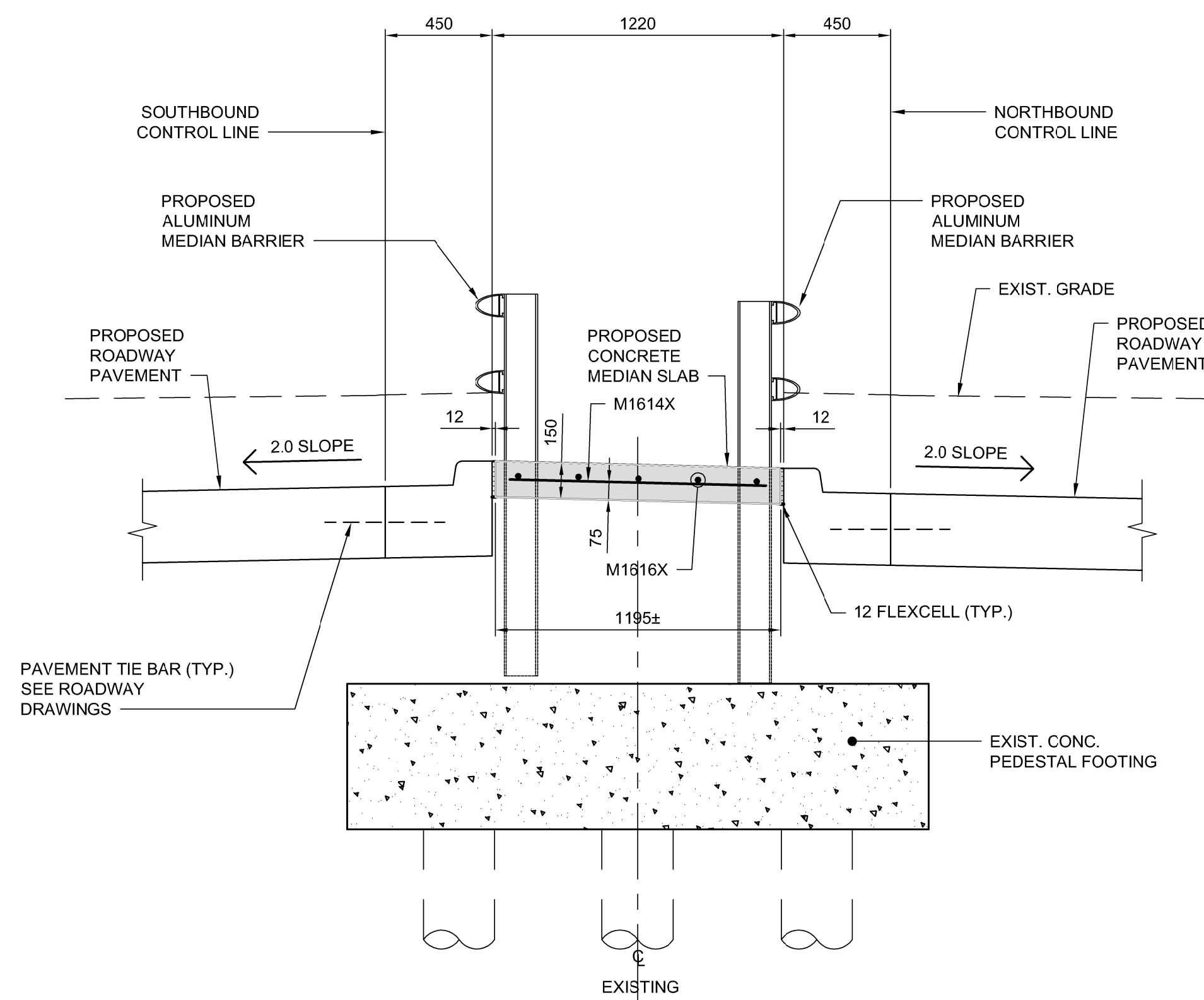


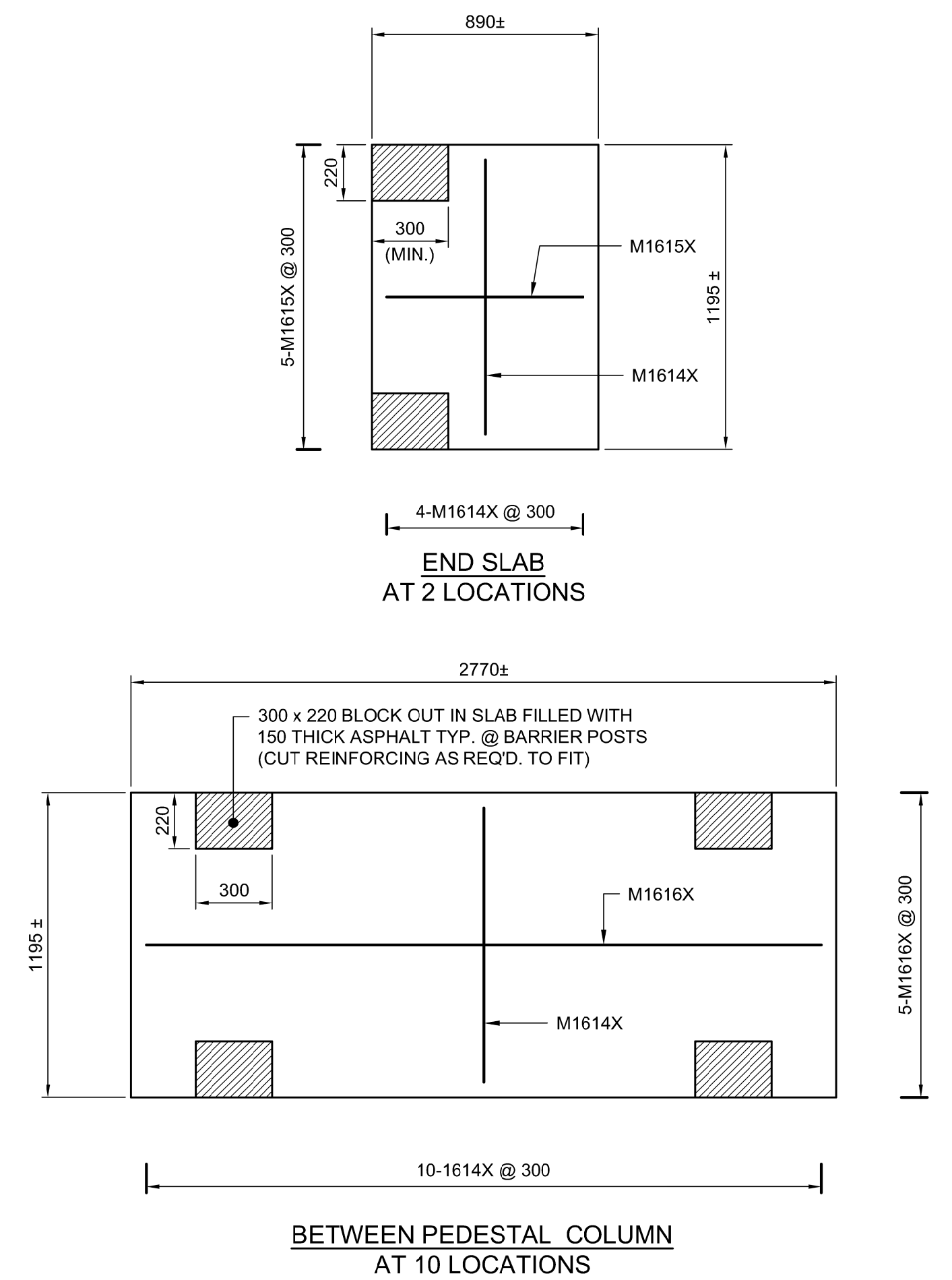
PLAN  
1:75



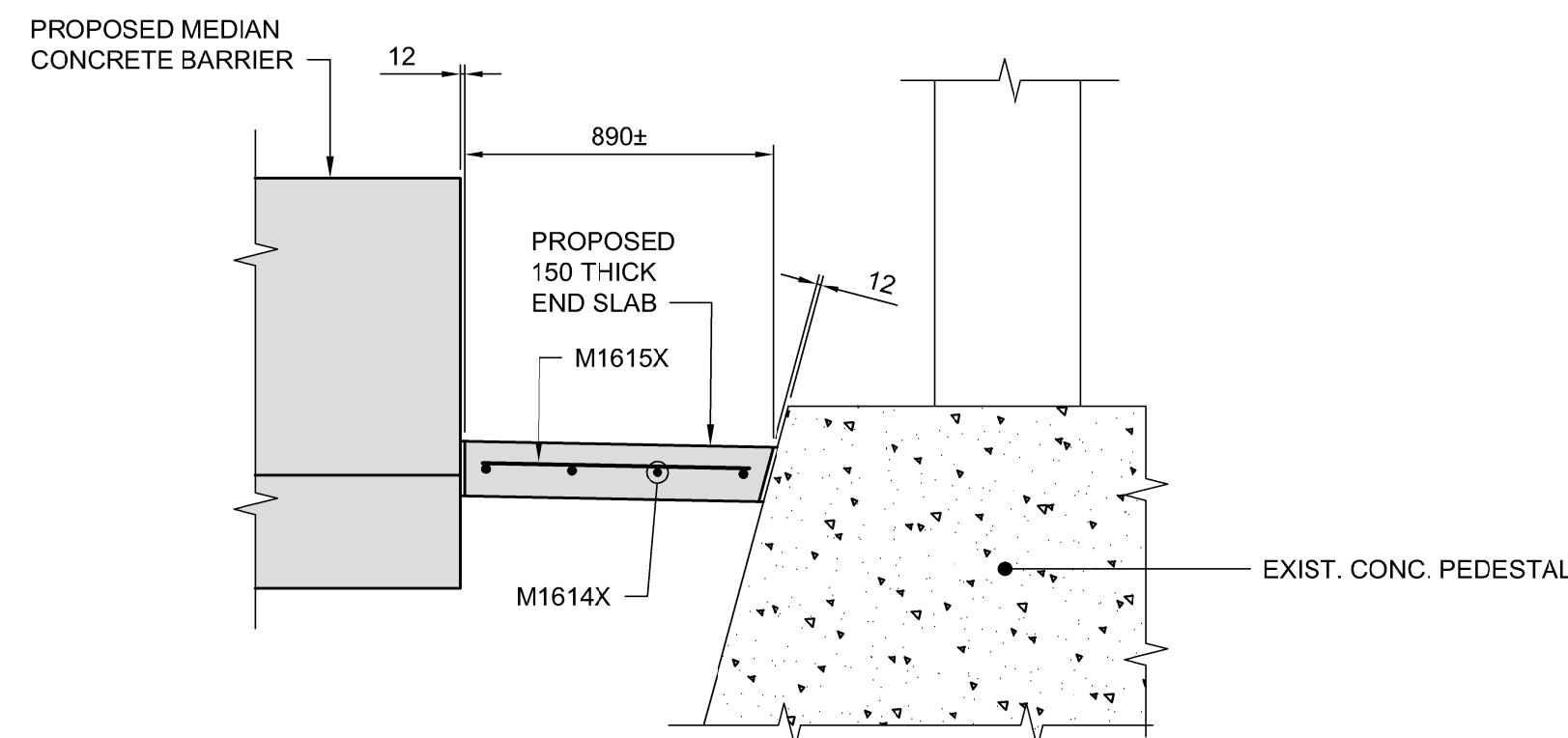
A SECTION  
1:20



B SECTION  
1:20



MEDIAN CONCRETE SLAB REINFORCING LAYOUT  
1:20



C SECTION  
1:20



UNDERGROUND STRUCTURES	B.M. ELEV.	DESIGNED BY	ENGINEER'S SEAL				<b>2018 REGIONAL STREET RENEWAL PROJECT</b> McPHILLIPS STREET RECONSTRUCTION AND UNDERPASS STRUCTURAL IMPROVEMENTS LOGAN AVENUE TO JARVIS AVENUE	CITY DRAWING NUMBER
SUPV. U/G STRUCTURES	DATE	DRA	17-6152					RELEASED FOR CONSTRUCTION
LOCATION OF UNDERGROUND STRUCTURES AS SHOWN ARE BASED ON THE BEST INFORMATION AVAILABLE, BUT NO GUARANTEE IS GIVEN THAT ALL EXISTING UTILITIES ARE SHOWN OR THAT THE GIVEN LOCATIONS ARE EXACT. CONFIRMATION OF EXISTENCE AND EXACT LOCATION OF ALL SERVICES MUST BE OBTAINED FROM THE INDIVIDUAL UTILITIES BEFORE PROCEEDING WITH CONSTRUCTION.		DRAWN BY: NBG CHECKED BY: DRA APPROVED BY: TJP HOR. SCALE: - VERTICAL: -	DATE: 18/03/16 BY: TJP	DATE:	SHEET 016 OF 026 CONSULTANT DRAWING NUMBER CS-016			

G:\CAD\176152\Drawings\Structural\Contract\176152-BRIDGE-CON-CS-MEDIAN 2.dwg