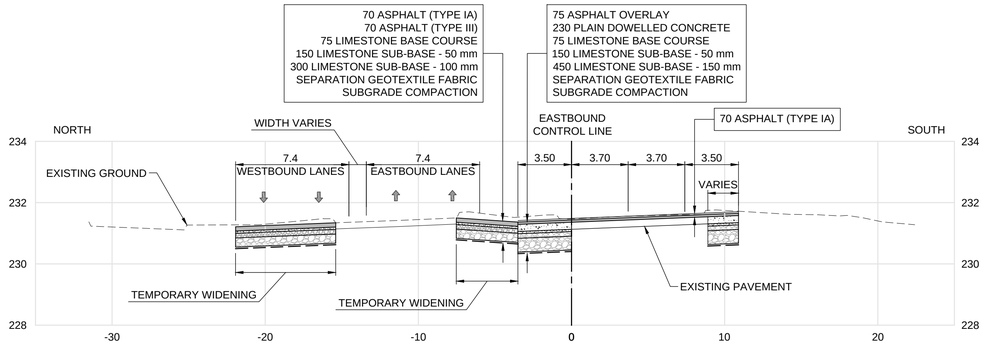

A DETOUR - STA: 4+180 (LOOKING EAST)
SCALE: HORZ. 1:100 VERT. 1:50

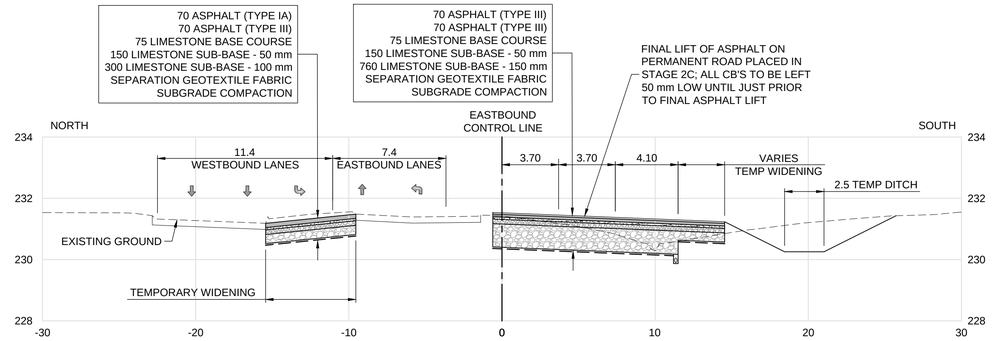

B DETOUR - STA: 4+470 (LOOKING EAST)
SCALE: HORZ. 1:100 VERT. 1:50

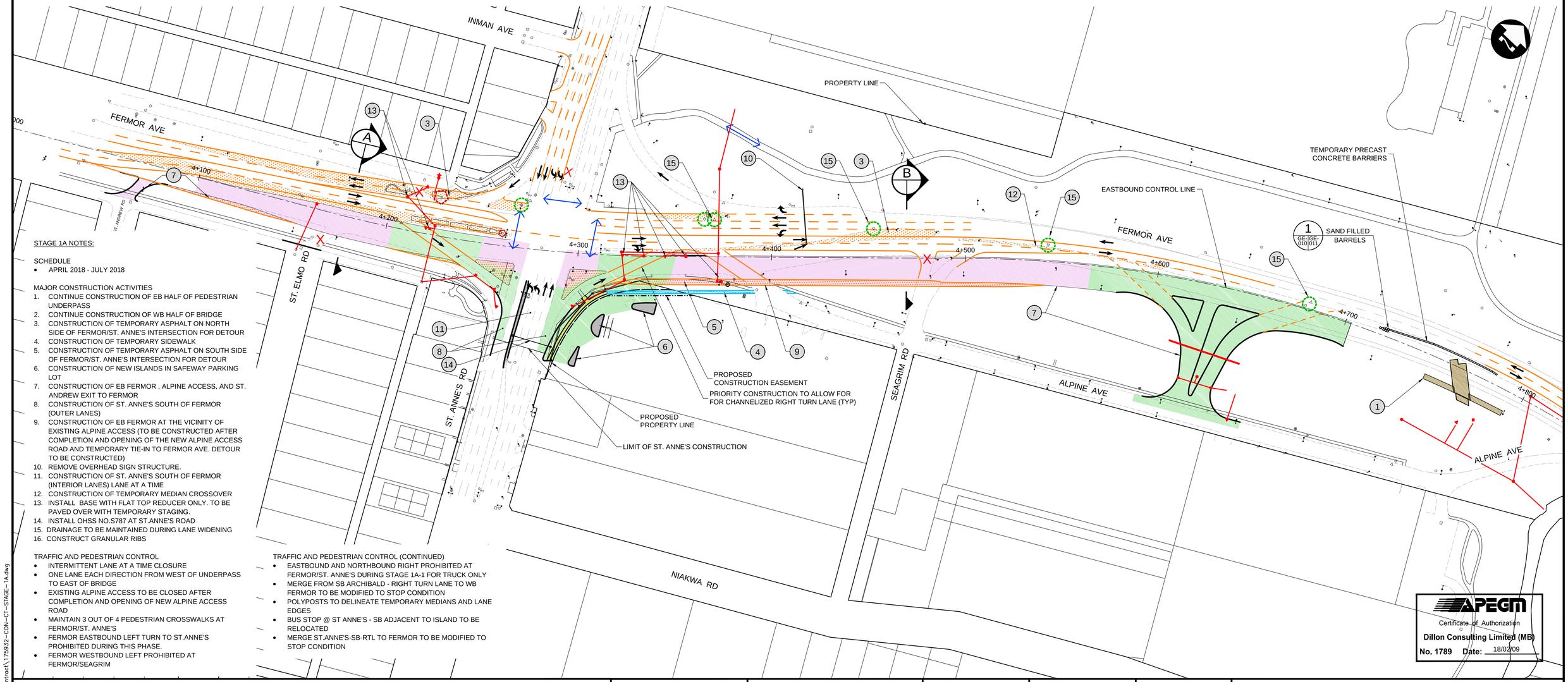

STAGE 1A NOTES:

SCHEDULE
- APRIL 2018 - JULY 2018

MAJOR CONSTRUCTION ACTIVITIES
1. CONTINUE CONSTRUCTION OF EB HALF OF PEDESTRIAN UNDERPASS
2. CONTINUE CONSTRUCTION OF WB HALF OF BRIDGE
3. CONSTRUCTION OF TEMPORARY ASPHALT ON NORTH SIDE OF FERMOR/ST. ANNE'S INTERSECTION FOR DETOUR
4. CONSTRUCTION OF TEMPORARY SIDEWALK
5. CONSTRUCTION OF TEMPORARY ASPHALT ON SOUTH SIDE OF FERMOR/ST. ANNE'S INTERSECTION FOR DETOUR
6. CONSTRUCTION OF NEW ISLANDS IN SAFEWAY PARKING LOT
7. CONSTRUCTION OF EB FERMOR , ALPINE ACCESS, AND ST. ANDREW EXIT TO FERMOR
8. CONSTRUCTION OF ST. ANNE'S SOUTH OF FERMOR (OUTER LANES)
9. CONSTRUCTION OF EB FERMOR AT THE VICINITY OF EXISTING ALPINE ACCESS (TO BE CONSTRUCTED AFTER COMPLETION AND OPENING OF THE NEW ALPINE ACCESS ROAD AND TEMPORARY TIE-IN TO FERMOR AVE. DETOUR TO BE CONSTRUCTED)
10. REMOVE OVERHEAD SIGN STRUCTURE.
11. CONSTRUCTION OF ST. ANNE'S SOUTH OF FERMOR (INTERIOR LANES) LANE AT A TIME
12. CONSTRUCTION OF TEMPORARY MEDIAN CROSSOVER
13. INSTALL BASE WITH FLAT TOP REDUCER ONLY. TO BE PAVED OVER WITH TEMPORARY STAGING.
14. INSTALL OHSS NO.S787 AT ST.ANNE'S ROAD
15. DRAINAGE TO BE MAINTAINED DURING LANE WIDENING
16. CONSTRUCT GRANULAR RIBS

TRAFFIC AND PEDESTRIAN CONTROL
- INTERMITTENT LANE AT A TIME CLOSURE
- ONE LANE EACH DIRECTION FROM WEST OF UNDERPASS TO EAST OF BRIDGE
- EXISTING ALPINE ACCESS TO BE CLOSED AFTER COMPLETION AND OPENING OF NEW ALPINE ACCESS ROAD
- MAINTAIN 3 OUT OF 4 PEDESTRIAN CROSSWALKS AT FERMOR/ST. ANNE'S
- FERMOR EASTBOUND LEFT TURN TO ST.ANNE'S PROHIBITED DURING THIS PHASE.
- FERMOR WESTBOUND LEFT PROHIBITED AT FERMOR/SEAGRIM

TRAFFIC AND PEDESTRIAN CONTROL (CONTINUED)
- EASTBOUND AND NORTHBOUND RIGHT PROHIBITED AT FERMOR/ST. ANNE'S DURING STAGE 1A-1 FOR TRUCK ONLY
- MERGE FROM SB ARCHIBALD - RIGHT TURN LANE TO WB FERMOR TO BE MODIFIED TO STOP CONDITION
- POLYPOSTS TO DELINEATE TEMPORARY MEDIANS AND LANE EDGES
- BUS STOP @ ST ANNE'S - SB ADJACENT TO ISLAND TO BE RELOCATED
- MERGE ST.ANNE'S-SB-RTL TO FERMOR TO BE MODIFIED TO STOP CONDITION

APEGM
Certificate of Authorization
Dillon Consulting Limited (MB)
No. 1789 Date: 18/02/09

LEGEND - CONSTRUCTION STAGING

- MAJOR UNDERGROUNDS CONSTRUCTION
- EXISTING PROPERTY LINE
- PROPOSED PROPERTY LINE
- REMOVAL
- ADJUSTMENT
- TEMPORARY ROADWAY CONSTRUCTION
- TEMPORARY MEDIAN CONSTRUCTION
- PERMANENT ROADWAY CONSTRUCTION
- PERMANENT MEDIAN CONSTRUCTION
- TEMPORARY SIDEWALK/MUP CONSTRUCTION
- PERMANENT SIDEWALK/MUP CONSTRUCTION
- BRIDGE/UNDERPASS CONSTRUCTION
- STAGE 1A-1 ROADWAY CONSTRUCTION
- STAGE 1A-2 ROADWAY CONSTRUCTION
- VEHICULAR TRAFFIC
- PEDESTRIAN/CYCLIST TRAFFIC
- LANE CLOSED
- SIDEWALK CLOSED

UNDERGROUND STRUCTURES

SUPV. U/G STRUCTURES DATE

LOCATION OF UNDERGROUND STRUCTURES AS SHOWN ARE BASED ON THE BEST INFORMATION AVAILABLE, BUT NO GUARANTEE IS GIVEN THAT ALL EXISTING UTILITIES ARE SHOWN OR THAT THE GIVEN LOCATIONS ARE EXACT. CONFIRMATION OF EXISTENCE AND EXACT LOCATION OF ALL SERVICES MUST BE OBTAINED FROM THE INDIVIDUAL UTILITIES BEFORE PROCEEDING WITH CONSTRUCTION.

B.M. ELEV.

NO.	REVISIONS	DATE	BY
0	ISSUED FOR TENDER	18/02/09	JNC

DESIGNED BY JAT
DRAWN BY PMW
CHECKED BY JNC
APPROVED BY JNC
HOR. SCALE 1:1000
VERTICAL —
DATE

DILLON CONSULTING

RELEASED FOR CONSTRUCTION
DATE

ENGINEER'S SEAL
PROVINCE OF MANITOBA
J.N. CRANG
REGISTERED PROFESSIONAL ENGINEER

CONSULTANT PROJECT NUMBER
17-5932

Winnipeg

THE CITY OF WINNIPEG
PUBLIC WORKS DEPARTMENT

FERMOR AVENUE BRIDGE OVER SEINE RIVER
BRIDGE REHABILITATION, PEDESTRIAN-CYCLIST UNDERPASS STRUCTURE AND ROADWORKS FROM ST. ANNE'S ROAD TO ARCHIBALD STREET

CITY DRAWING NUMBER
P-3489-2017-GE-010

SHEET 010 OF 021

CONSULTANT DRAWING NUMBER
GE-010

CONSTRUCTION STAGING - STAGE 1A (1 OF 2)

G:\CAD\175932\Drawings\Roadworks\Contract\175932-CON-CT-STAGE-1A.dwg