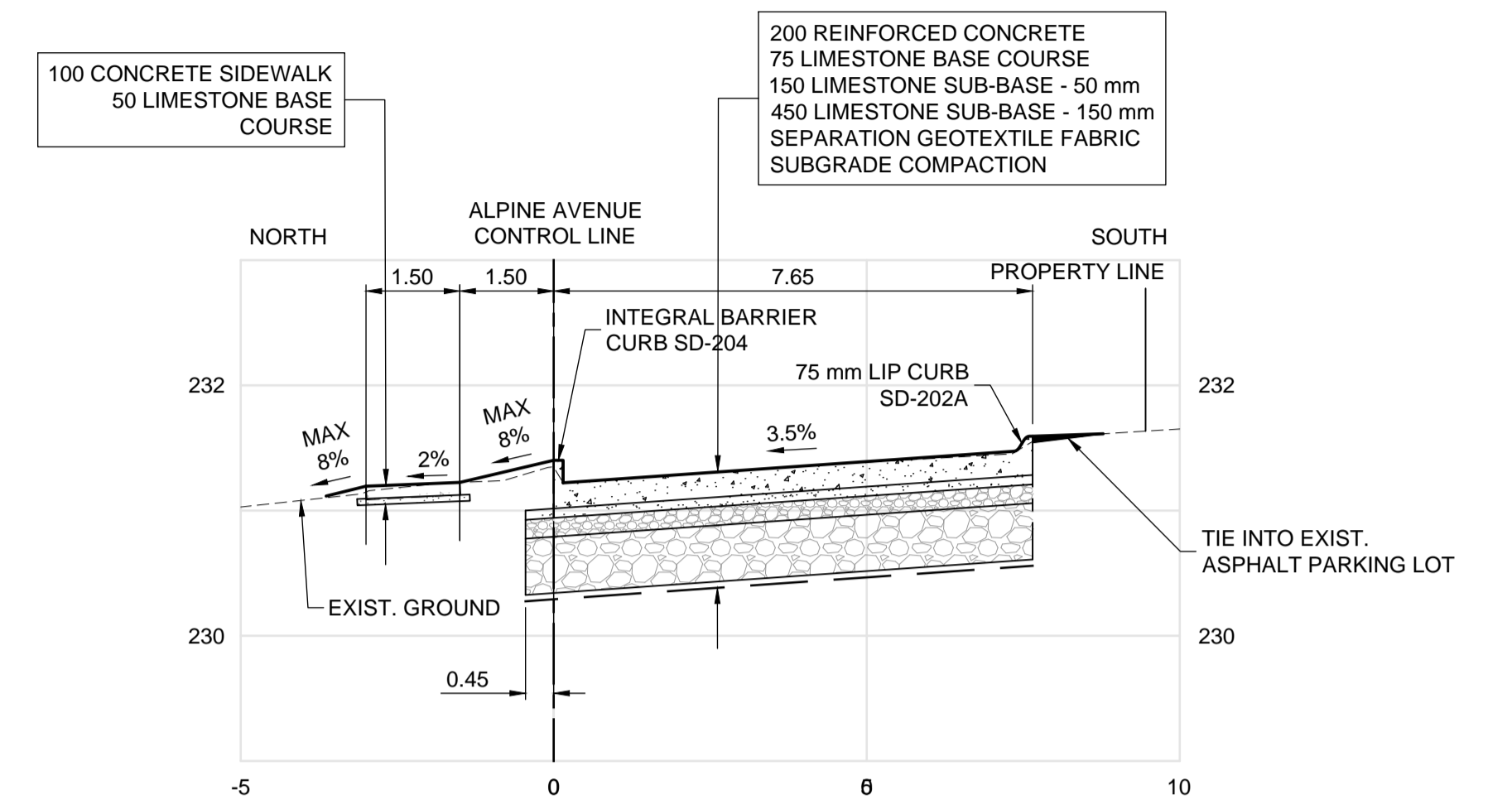
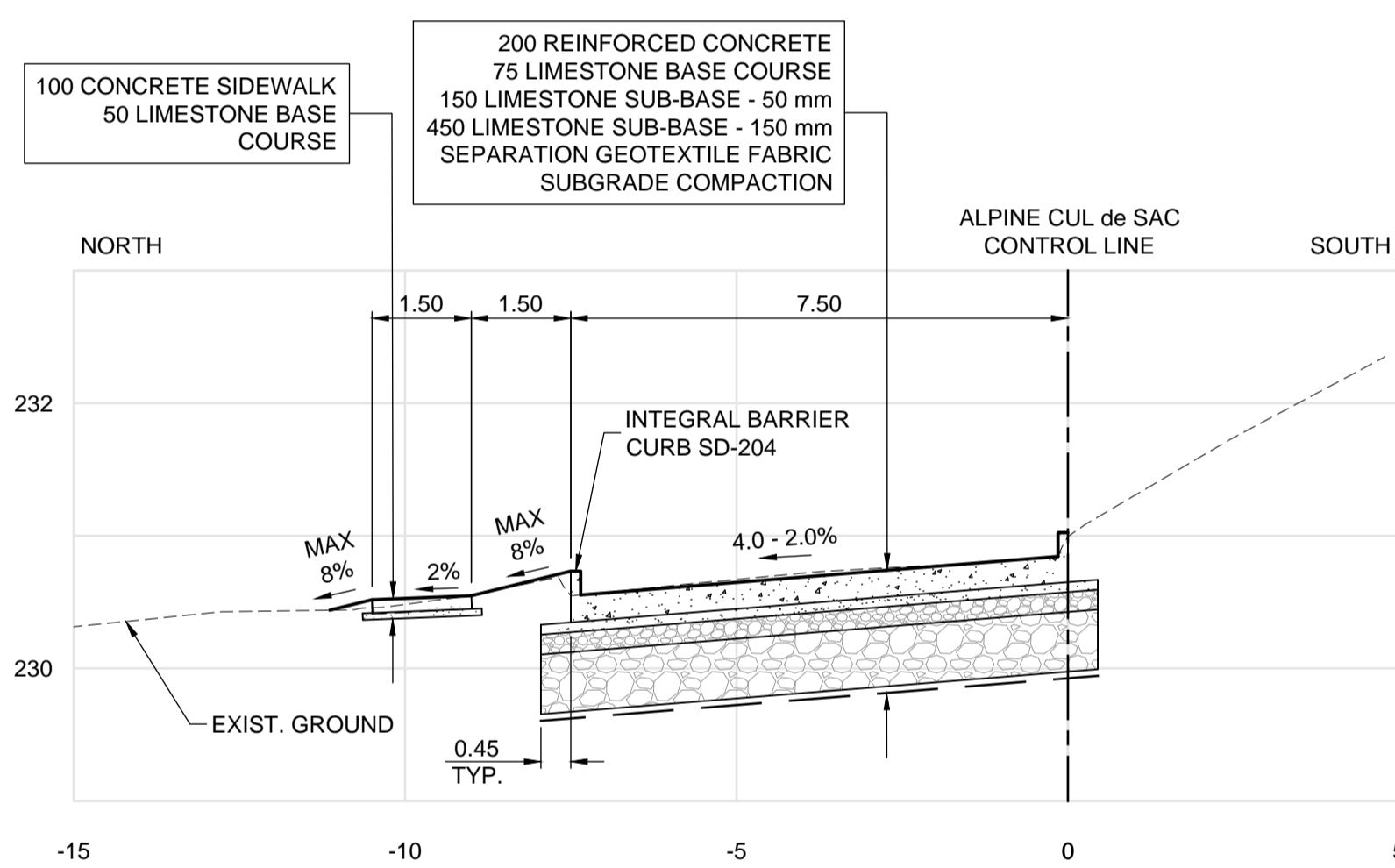


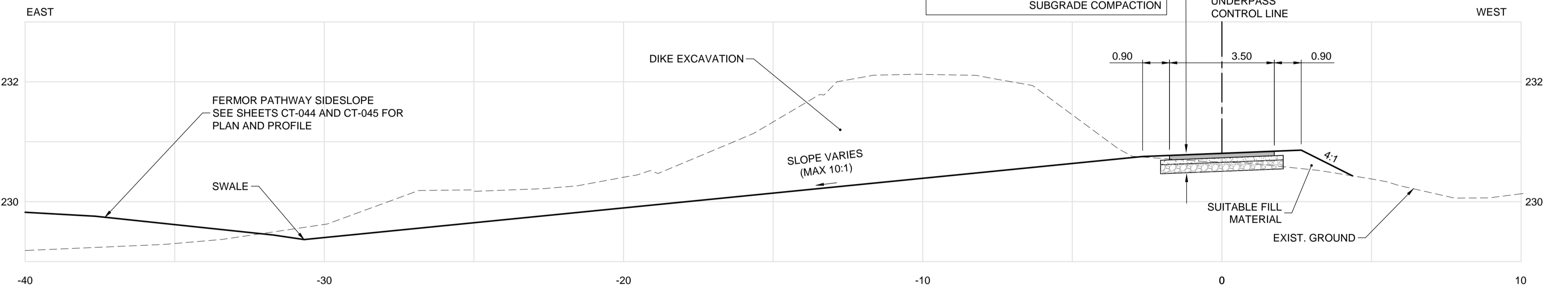
**N ALPINE APPROACH - STA: 0+055**  
SCALE: HORZ. 1:100 VERT. 1:50



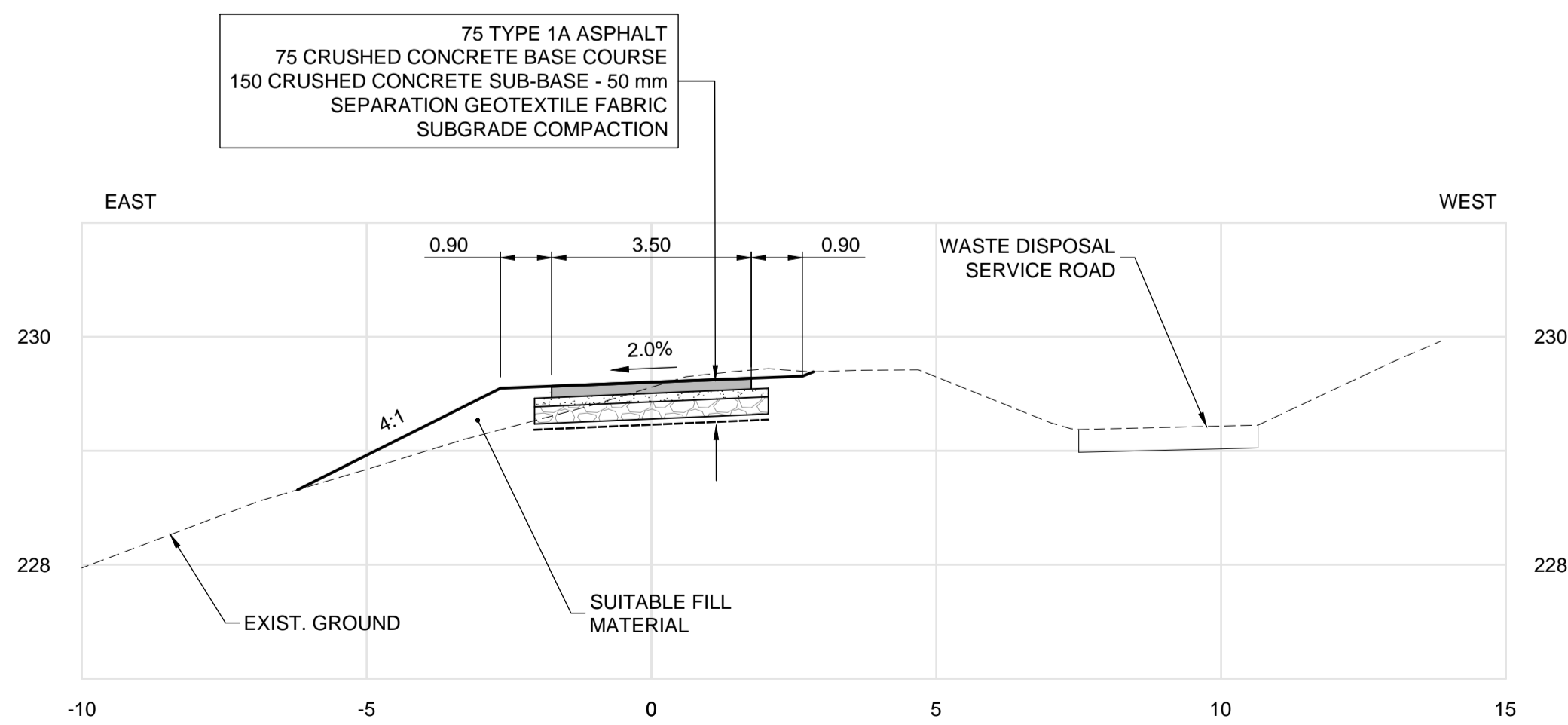
**O ALPINE - STA: 0+005**  
SCALE: HORZ. 1:100 VERT. 1:50



**P ALPINE CUL de SAC - STA: 1+005**  
SCALE: HORZ. 1:100 VERT. 1:50



**Q ATP UNDERPASS - STA: 0+080**  
SCALE: HORZ. 1:100 VERT. 1:50



**R UNDERPASS ATP - STA: 0+310**  
SCALE: HORZ. 1:100 VERT. 1:50



**FERMOR AVENUE BRIDGE OVER SEINE RIVER**  
BRIDGE REHABILITATION, PEDESTRIAN-CYCLIST UNDERPASS STRUCTURE  
AND ROADWORKS FROM ST. ANNE'S ROAD TO ARCHIBALD STREET

CITY DRAWING NUMBER: P-3489-2017-CT-057  
SHEET 057 OF 067  
CONSULTANT DRAWING NUMBER: CT-057

UNDERGROUND STRUCTURES		B.M. ELEV.	SEE SHEET CT-001 FOR CONTROL POINT INFORMATION	DESIGNED BY	JAT
SUPV. U/G STRUCTURES	DATE			DRAWN BY	PMW
				CHECKED BY	JNC
				APPROVED BY	JNC
				HOR. SCALE	AS NOTED
				VERTICAL SCALE	AS NOTED
0	ISSUED FOR TENDER	18/02/09	JNC	RELEASED FOR CONSTRUCTION	DATE
NO.	REVISIONS	DATE	BY	DATE	



ENGINEER'S SEAL  
PROVINCE OF MANITOBA  
REGISTERED PROFESSIONAL ENGINEER  
**J.N. CRANG**  
CONSULTANT PROJECT NUMBER  
17-5932

CROSS SECTIONS (6 OF 6)