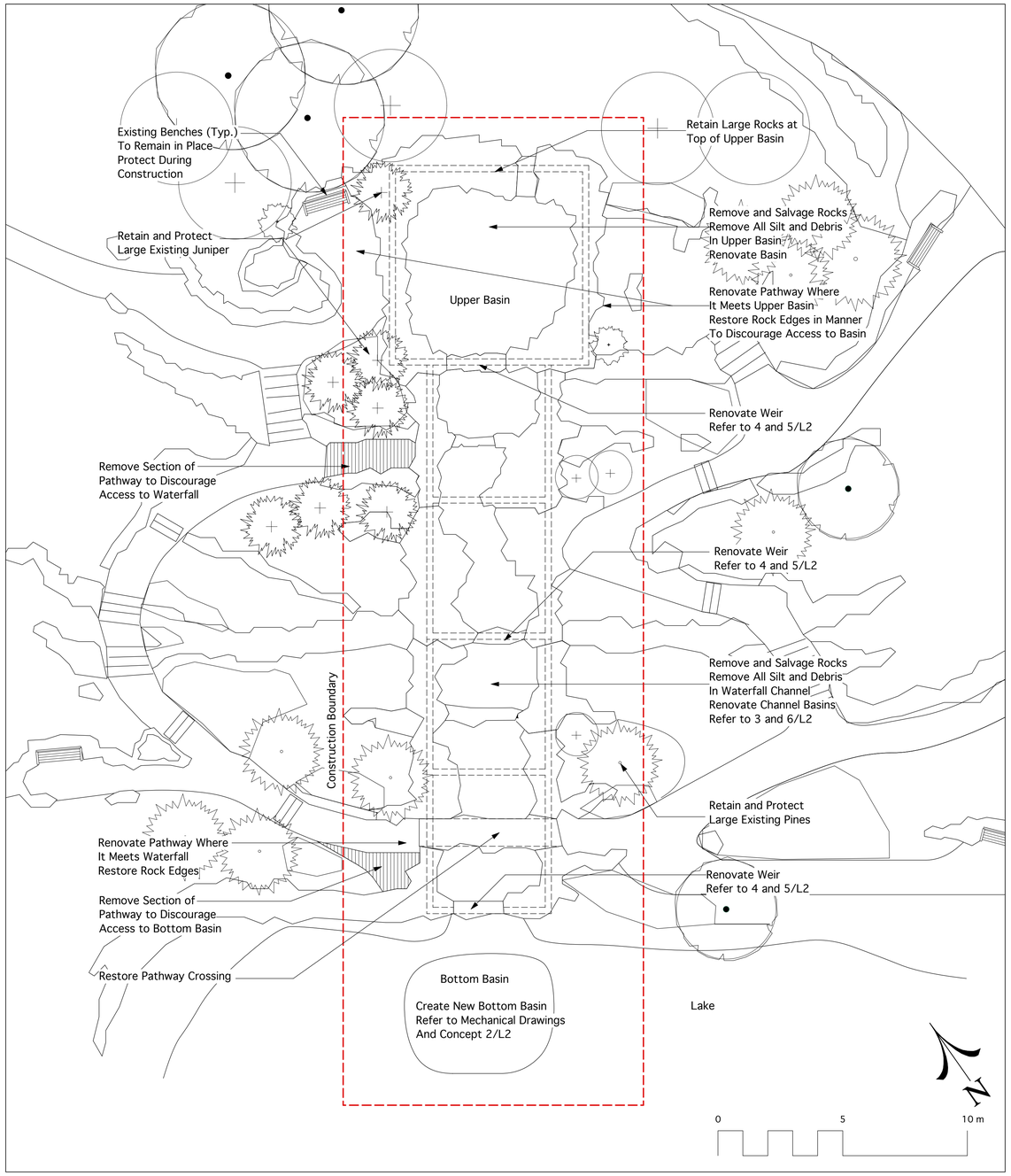

1 / L2 DEVELOPMENT PLAN
1:100

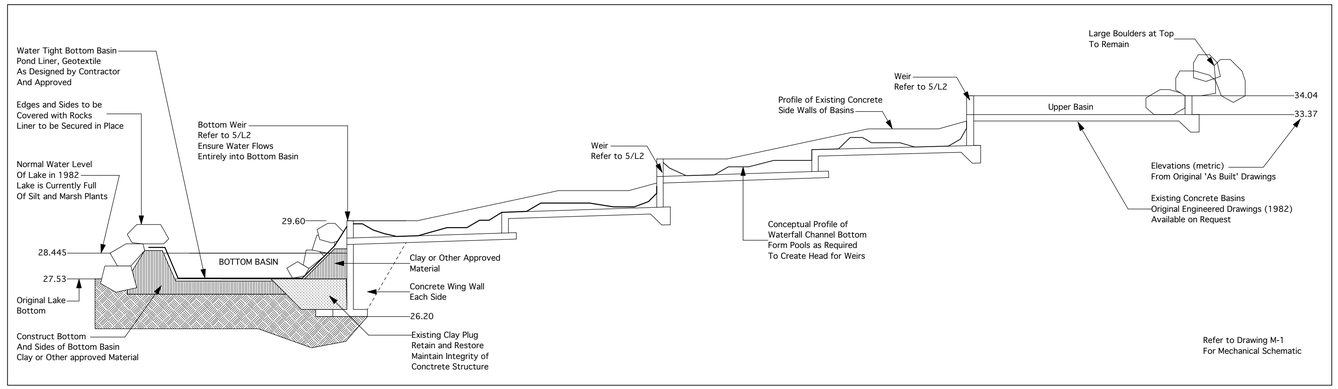

2 / L2 WATERFALL SECTION
1:100

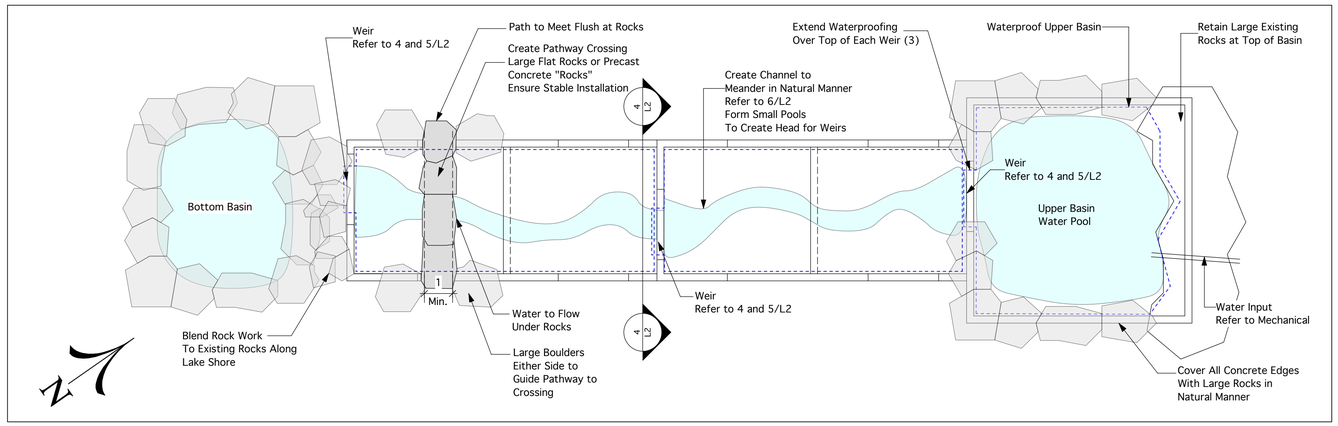

3 / L2 WATERFALL CONCEPT PLAN
1:100

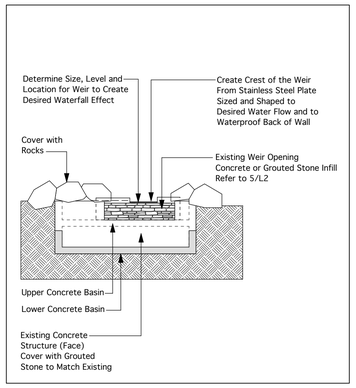

4 / L2 WEIR FRONT ELEVATION (TYP.)
1:100

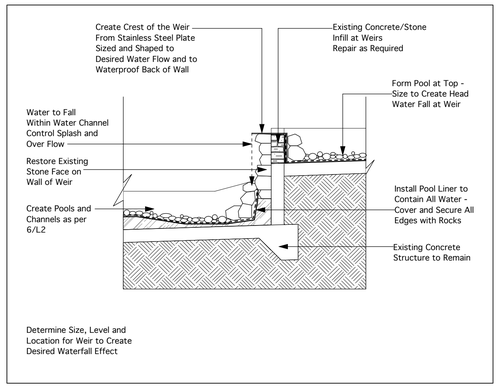

5 / L2 WEIR SECTION (TYP.)
1:50

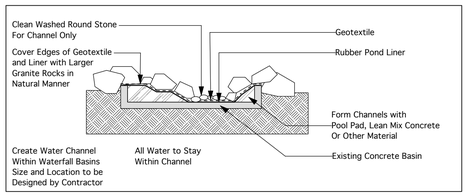

6 / L2 CHANNEL CROSS SECTION CONCEPT
1:100

Location of underground structures as shown are based on the best information available but no guarantee is given that all existing utilities are shown or that the given locations are exact. Confirmation of existence and exact location of all services must be obtained from the individual utilities before proceeding with construction.

DO NOT SCALE DRAWING - PLOT MAY NOT BE AT 100%

DAVID WAGNER ASSOCIATES INC.
#4-430 RIVER AVENUE • WINNIPEG MB • R3L 0C6 • (204) 452-2426

NO.	REVISION / NOTE	DATE	BY
9			
8			
7			
6			
5			
4			
3			
2			
1			

PROJECT
KINGS PARK
RE-ESTABLISHMENT OF
WATERFALL
198 KINGS DRIVE
WINNIPEG, MANITOBA

SCALE: AS SHOWN
DATE: AUGUST 15, 2017
DRAWN BY: LLW
CHECKED BY: DW
PROJECT NO.: 1716

DRAWING TITLE
DEVELOPMENT PLAN AND
CONCEPTUAL DETAILS

SHEET NO.
L2