SHERBROOK STREET

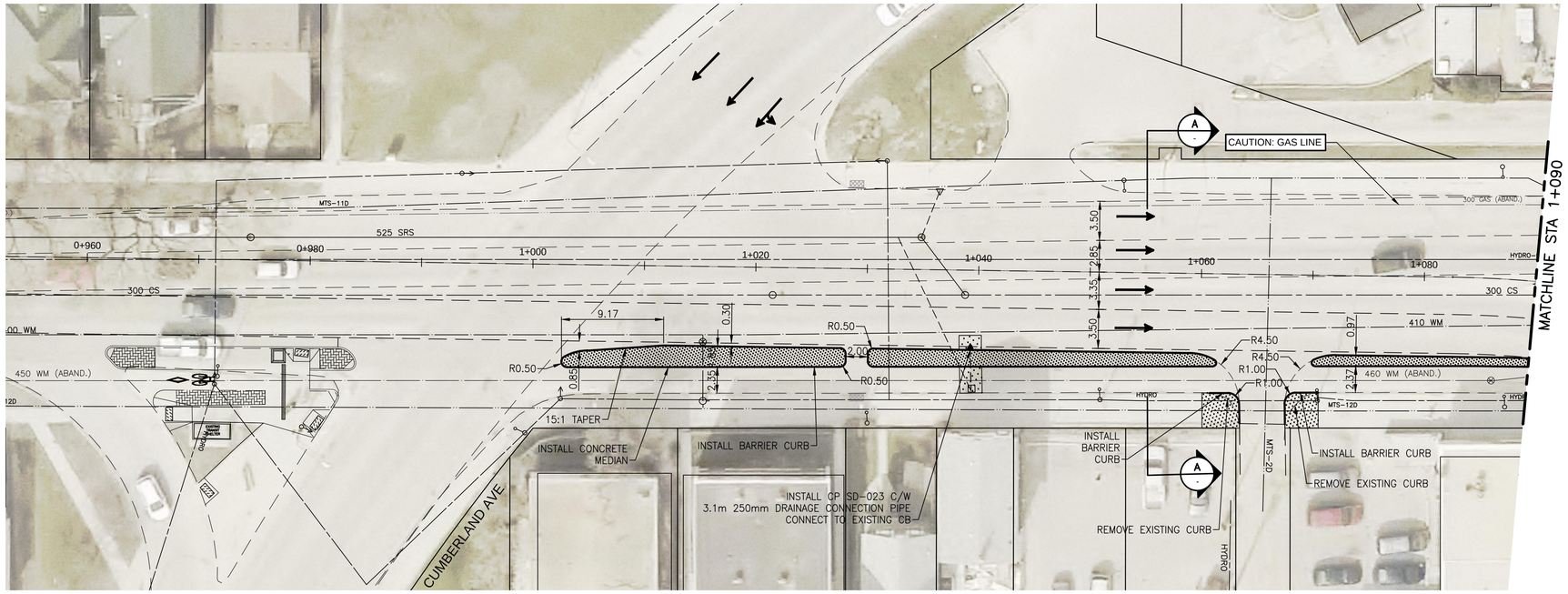

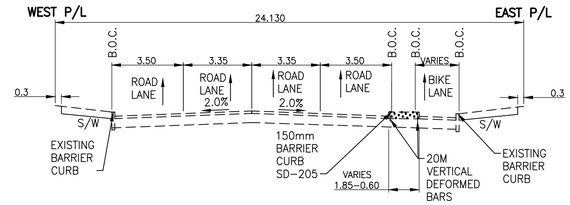

A SECTION FROM STA 1+000 TO STA 1+120

NTS

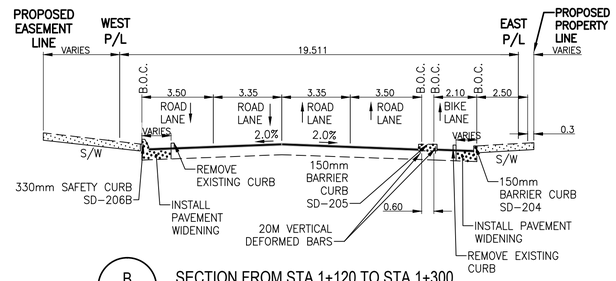

B SECTION FROM STA 1+120 TO STA 1+300

NTS

SHERBROOK STREET

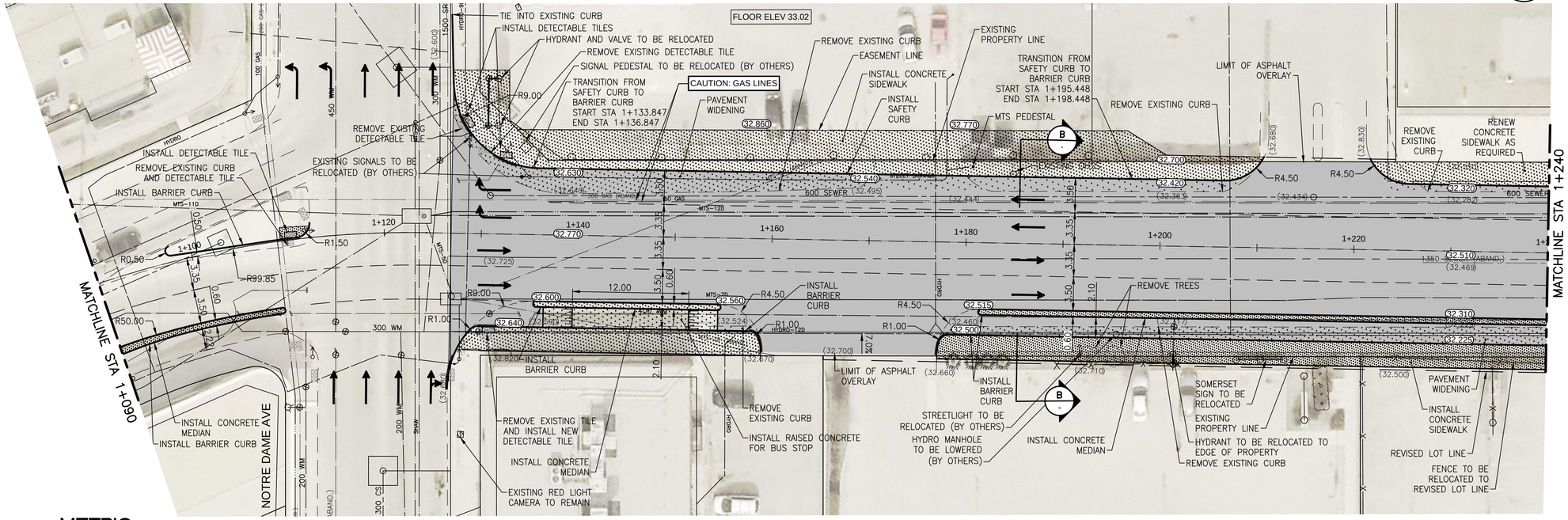

GENERAL NOTES:

1. DESIGN GRADES ARE TO BE CONFIRMED ONCE PLANING HAS BEEN COMPLETED.
2. ADJUST WATER VALVES TO MATCH FINAL GRADES.
3. ADJUST PAVEMENT MANHOLE AND CATCHBASIN FRAMES 50mm BELOW FINAL GRADE TO ACCOMMODATE A RISER RING FOR FINAL ASPHALT PAVING OPERATIONS.
4. MAINTAIN TRAFFIC AS OUTLINED IN THE TRAFFIC MANAGEMENT SPECIFICATION.
5. RADII CURB RENEWAL ON INTERSECTING STREETS & BACK LANES TO BE MODIFIED BARRIER CURB AS REQUIRED.
6. CONSTRUCT PARTIAL DEPTH CONCRETE REPAIRS AS DIRECTED BY THE CONTRACT ADMINISTRATOR.
7. CURB AND SIDEWALK RENEWAL AS DIRECTED BY THE CONTRACT ADMINISTRATOR.
8. MAINTAIN 25–75mm OF REVEAL ON THE SIGNAL BASES.
9. ALL DIMENSIONS ARE SHOWN TO BACK OF CURB.
10. STANTEC DIRECTED TO DEVELOP DESIGN ON SHERBROOK SOUTH OF NOTRE DAME THAT DOESN'T MEET TAC GUIDELINES. CITY PROVIDED DESIGN VARIANCE.

KEY PLAN

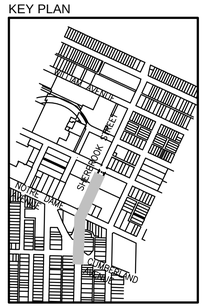

APEGM
Certificate of Authorization
Stantec Consulting Ltd.
No. 1301

METRIC

WHOLE NUMBERS INDICATE MILLIMETRES
DECIMALIZED NUMBERS INDICATE METRES

WARNING

IF POWER EQUIPMENT OR EXPLOSIVES ARE TO BE USED FOR EXCAVATION ON THIS PROJECT THE CONTRACTOR MUST:

1. NOTIFY THE GAS COMPANY OF THE PROPOSED LOCATION OF EXCAVATION.
2. TAKE PRECAUTION TO AVOID DAMAGE TO GAS COMPANY INSTALLATIONS SEE PROVINCIAL REGULATION 210/72 FOR DETAILS.
3. OBTAIN EXCAVATION PERMITS PRIOR TO CONSTRUCTION.

EXISTING	LEGEND–PLAN	PROPOSED	EXISTING	LEGEND–PLAN	PROPOSED
150 WM	WATERMAIN	150 WM		HYDRO	
	HYDRANT			M.T.S.	
	VALVE			CONCRETE	
300 LDS	LAND DRAINAGE SEWER	300 LDS		ASPHALT	
250 WWS	WASTE WATER SEWER	250 WWS		CONCRETE SIDEWALK	
	MANHOLE			FLOW ARROW	
	CATCH BASIN			EASEMENT LINE	
	CURB INLET/CATCH PIT			PROPERTY LINE	
	CURB RENEWAL			SURVEY BAR	
	GAS		(31.334)	ELEVATION	
	TRAFFIC ARROW			SIDEWALK DETECTABLE	

LOCATION APPROVED
UNDERGROUND STRUCTURES

SUPV. U/G STRUCTURES COMMITTEE — DATE

NOTE:
LOCATION OF UNDERGROUND STRUCTURES AS SHOWN ARE BASED ON THE BEST INFORMATION AVAILABLE BUT NO GUARANTEE IS GIVEN THAT ALL EXISTING UTILITIES ARE SHOWN OR THAT THE GIVEN LOCATIONS ARE EXACT. CONFIRMATION OF EXISTENCE AND EXACT LOCATION OF ALL SERVICES MUST BE OBTAINED FROM THE INDIVIDUAL UTILITIES BEFORE PROCEEDING WITH CONSTRUCTION.

B.M.
ELEV.

NO.	REVISIONS	DATE	BY
0	ISSUED FOR TENDER	17.06.23	S.B.C.

Stantec
500 - 311 Portage Avenue, Winnipeg MB
www.stantec.com

DESIGNED BY	D.L.	CHECKED BY	R.K.H.
DRAWN BY	G.P.	APPROVED BY	S.B.C.
HOR. SCALE: VERTICAL:	1:250	RELEASED FOR CONSTRUCTION:	
DATE	17.03.20	DATE	

ENGINEER'S SEAL

PRELIMINARY DRAWING

NOT TO BE USED FOR CONSTRUCTION

CONSULTANT DRAWING NO.
C208

Winnipeg

THE CITY OF WINNIPEG
PUBLIC WORKS DEPARTMENT
ENGINEERING DIVISION

2017 WALK/BIKE INFRASTRUCTURE PROGRAM
SHERBROOK STREET
CUMBERLAND AVENUE TO WILLIAM AVENUE
ASPHALT OVERLAY AND CYCLE LANE

SHEET 9 OF 17

CAD FILE DRAWING NUMBER
07230c-208-903.dwg

CITY DRAWING NUMBER
P3483-09

V:\1137\active\113707230\0300_drawing\0302_sheet_files\02_civil\07230c-208-903.dwg
2017/06/23 7:55 AM By: Kjartanson, Melanie

6–903