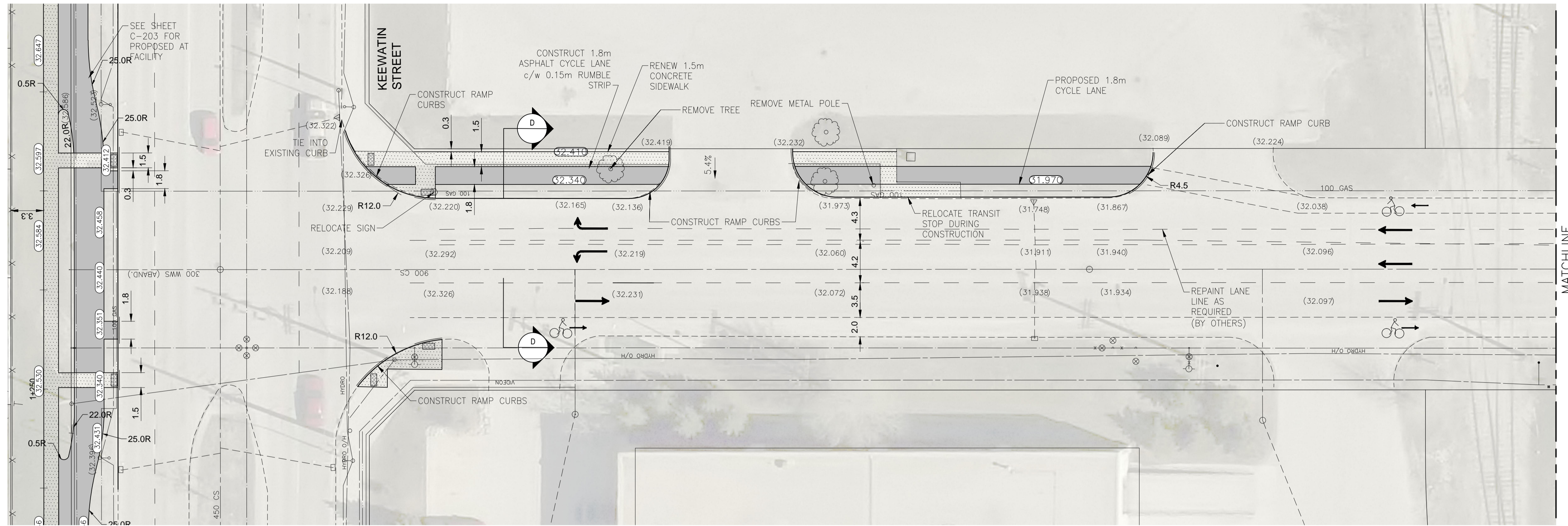
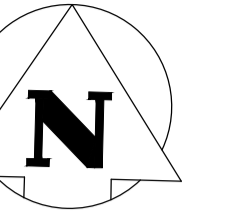
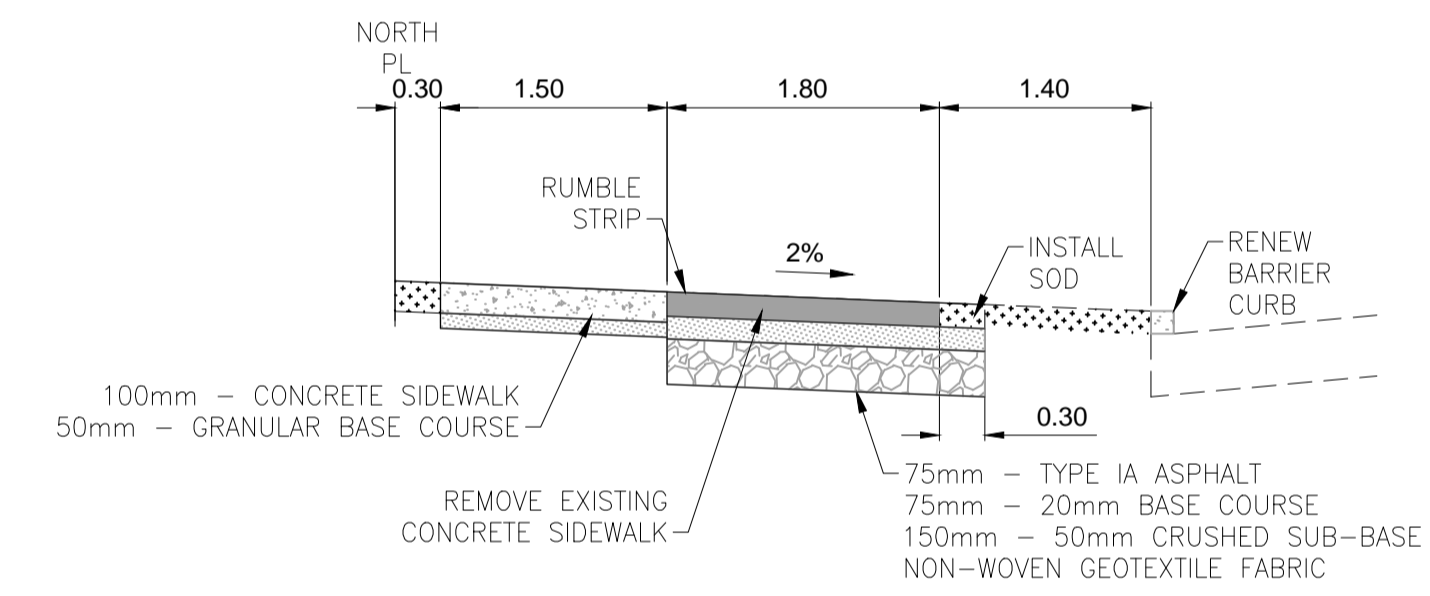
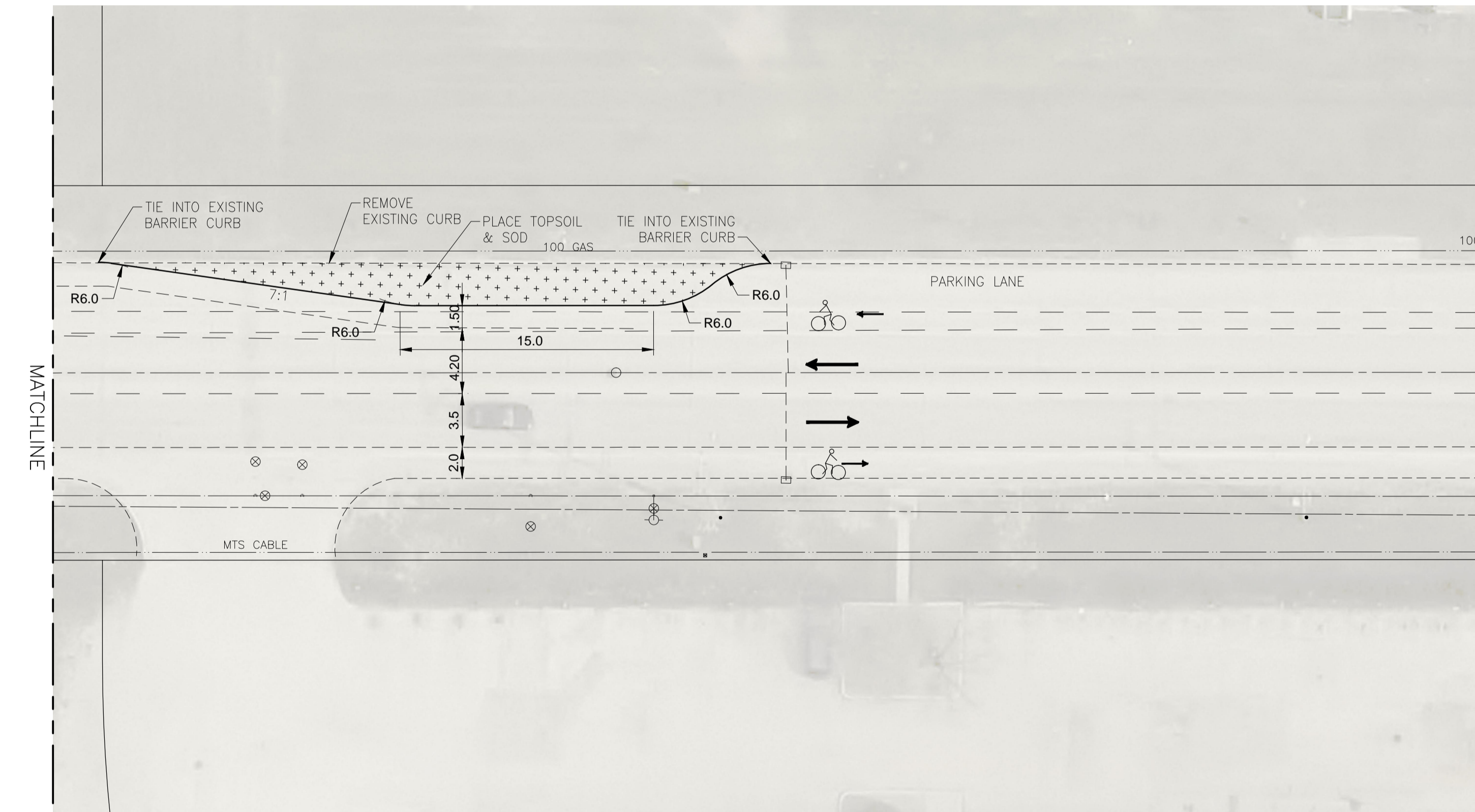



CHURCH AVENUE

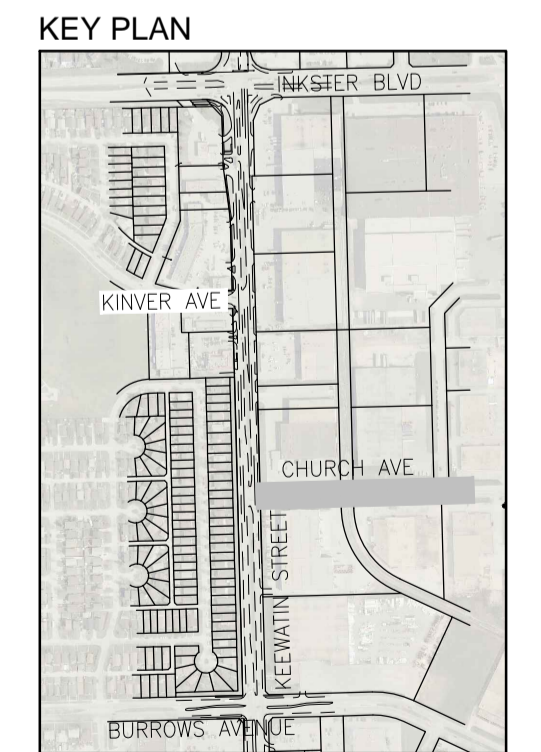


MATCHLINE



D ASPHALT PATHWAY AND SIDEWALK
CHURCH AVENUE
NTS

- GENERAL NOTES:
1. MAINTAIN TRAFFIC AS OUTLINED IN THE TRAFFIC MANAGEMENT SPECIFICATION.
 2. LIGHTING FOR AT FACILITY TO BE INSTALLED BY MANITOBA HYDRO.
 3. BOULEVARD RESTORATION AS DIRECTED BY CONTRACT ADMINISTRATOR.
 4. SIGNAL PLANT TO BE INSTALLED AT CHURCH AVE. INTERSECTION BY TRAFFIC SIGNALS DEPARTMENT.
 5. REMOVE 0.5m ASPHALT FOR NEW CURB INSTALLATION.
 6. EXISTING DRAINAGE ALONG NORTH GUTTER TO REMAIN.



METRIC

WHOLE NUMBERS INDICATE MILLIMETRES
DECIMALIZED NUMBERS INDICATE METRES

WARNING

- IF POWER EQUIPMENT OR EXPLOSIVES ARE TO BE USED FOR EXCAVATION ON THIS PROJECT THE CONTRACTOR MUST:
1. NOTIFY THE GAS COMPANY OF THE PROPOSED LOCATION OF EXCAVATION.
 2. TAKE PRECAUTION TO AVOID DAMAGE TO GAS COMPANY INSTALLATIONS SEE PROVINCIAL REGULATION 210/72 FOR DETAILS.
 3. OBTAIN EXCAVATION PERMITS PRIOR TO CONSTRUCTION.

EXISTING	LEGEND-PLAN	PROPOSED	EXISTING	LEGEND-PLAN	PROPOSED
150 WM	WATERMAIN	150 WM	HYDRO		
HYDRANT		HYDRANT	M.T.S.		
VALVE		VALVE	CONCRETE		
300 LDS	LAND DRAINAGE SEWER	300 LDS	ASPHALT		
250 WWS	WASTE WATER SEWER	250 WWS	CONCRETE SIDEWALK		
MANHOLE		MANHOLE	BOREHOLE		
CATCH BASIN		CATCH BASIN	EASEMENT LINE		
CURB INLET/CATCH PIT		CURB INLET/CATCH PIT	PROPERTY LINE		
CURB RENEWAL		CURB RENEWAL	SURVEY BAR		
TRAFFIC ARROW		TRAFFIC ARROW	ELEVATION		
GAS		GAS	SIDEWALK DETECTABLE		

LOCATION APPROVED UNDERGROUND STRUCTURES

SUPV. U/G STRUCTURES COMMITTEE DATE

NOTE:
LOCATION OF UNDERGROUND STRUCTURES AS SHOWN ARE BASED ON THE BEST INFORMATION AVAILABLE BUT NO GUARANTEE IS GIVEN THAT ALL EXISTING UTILITIES ARE SHOWN OR THAT THE GIVEN LOCATIONS ARE EXACT. CONFIRMATION OF EXISTENCE AND EXACT LOCATION OF ALL SERVICES MUST BE OBTAINED FROM THE INDIVIDUAL UTILITIES BEFORE PROCEEDING WITH CONSTRUCTION.

DESIGNED BY	D.L.	CHECKED BY	R.K.H.
DRAWN BY	G.P.	APPROVED BY	S.B.C.
HOR. SCALE:	1:250	RELEASED FOR CONSTRUCTION:	
VERTICAL:		DATE	17.03.20
NO. REVISIONS		DATE	17.06.23
		BY	S.B.C.



PRELIMINARY DRAWING

NOT TO BE USED FOR CONSTRUCTION

CONSULTANT DRAWING NO. C207

THE CITY OF WINNIPEG
PUBLIC WORKS DEPARTMENT
ENGINEERING DIVISION

2017 WALK/BIKE INFRASTRUCTURE PROGRAM

CHURCH AVENUE
KEEWATIN STREET TO MUIR ROAD
AT FACILITY

SHEET 8 OF 17
CAD FILE DRAWING NUMBER 07230c-201-903.dwg
CITY DRAWING NUMBER P3483-08