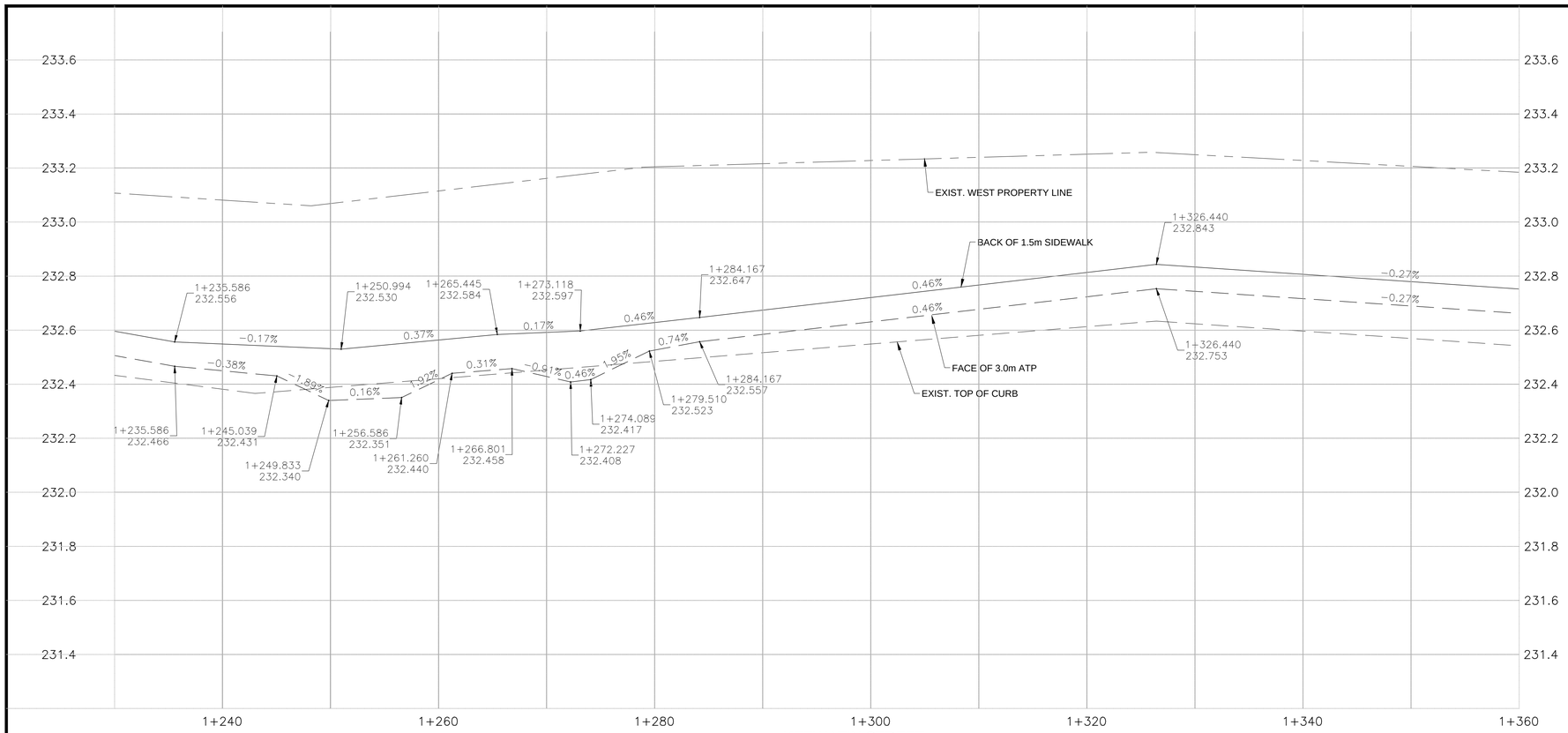

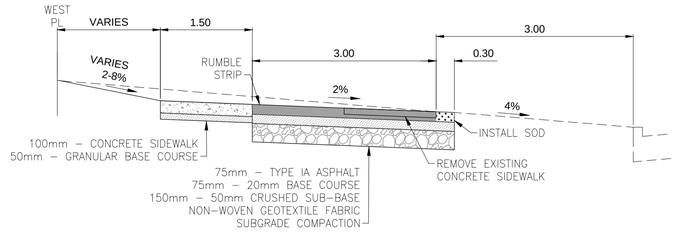

A
–

ASPHALT PATHWAY & SIDEWALK
STA 1+000 TO STA 1+374

NTS

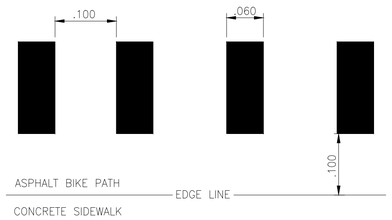

–

ATP RUMBLE STRIP DETAIL

NTS

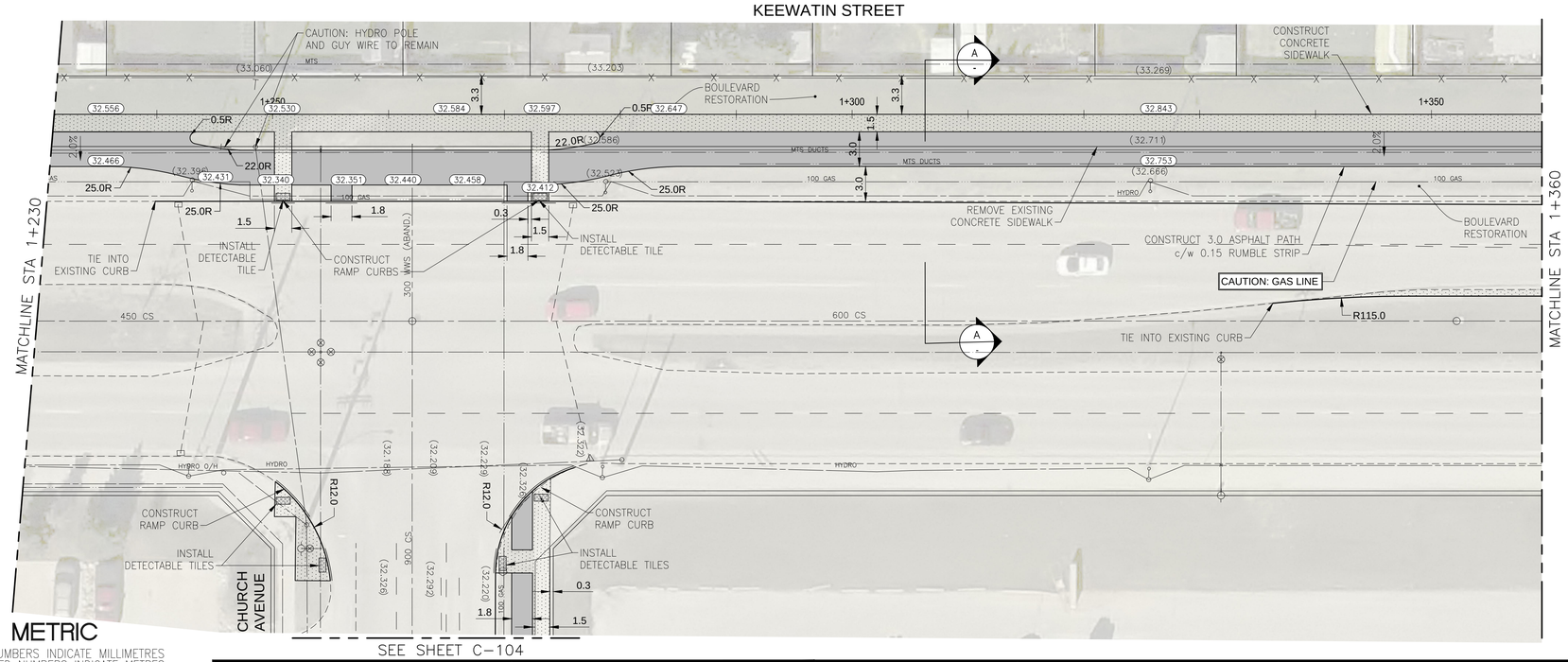

GENERAL NOTES:

1. MAINTAIN TRAFFIC AS OUTLINED IN THE TRAFFIC MANAGEMENT SPECIFICATION.
2. LIGHTING FOR PATH FACILITY TO BE INSTALLED BY MANITOBA HYDRO.
3. BOULEVARD RESTORATION AS DIRECTED BY CONTRACT ADMINISTRATOR.
4. SIGNAL PLANT TO BE INSTALLED AT CHURCH AVE. INTERSECTION BY TRAFFIC SIGNALS DEPARTMENT.

APEGM
Certificate of Authorization
Stantec Consulting Ltd.
No. 1301

KEY PLAN

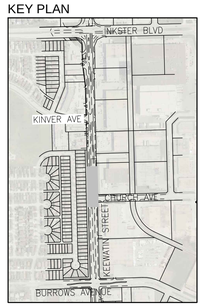

METRIC
WHOLE NUMBERS INDICATE MILLIMETRES
DECIMALIZED NUMBERS INDICATE METRES

WARNING

IF POWER EQUIPMENT OR EXPLOSIVES ARE TO BE USED FOR EXCAVATION ON THIS PROJECT THE CONTRACTOR MUST:

1. NOTIFY THE GAS COMPANY OF THE PROPOSED LOCATION OF EXCAVATION.
2. TAKE PRECAUTION TO AVOID DAMAGE TO GAS COMPANY INSTALLATIONS SEE PROVINCIAL REGULATION 210/72 FOR DETAILS.
3. OBTAIN EXCAVATION PERMITS PRIOR TO CONSTRUCTION.

EXISTING	LEGEND-PLAN	PROPOSED	EXISTING	LEGEND-PLAN	PROPOSED
150 WM	WATERMAIN	150 WM		HYDRO	
	HYDRANT			M.T.S.	
	VALVE			CONCRETE	
300 LDS	LAND DRAINAGE SEWER	300 LDS		ASPHALT	
250 WWS	WASTE WATER SEWER	250 WWS		CONCRETE SIDEWALK	
	MANHOLE			BOREHOLE	
	CATCH BASIN			EASEMENT LINE	
	CURB INLET/CATCH PIT			PROPERTY LINE	
	CURB RENEWAL			SURVEY BAR	
	TRAFFIC ARROW		(31.334)	ELEVATION	(32.23)
	GAS			SIDEWALK DETECTABLE	

LOCATION APPROVED
UNDERGROUND STRUCTURES

SUPV. U/G STRUCTURES COMMITTEE — DATE

NOTE:
LOCATION OF UNDERGROUND STRUCTURES AS SHOWN ARE BASED ON THE BEST INFORMATION AVAILABLE BUT NO GUARANTEE IS GIVEN THAT ALL EXISTING UTILITIES ARE SHOWN OR THAT THE GIVEN LOCATIONS ARE EXACT. CONFIRMATION OF EXISTENCE AND EXACT LOCATION OF ALL SERVICES MUST BE OBTAINED FROM THE INDIVIDUAL UTILITIES BEFORE PROCEEDING WITH CONSTRUCTION.

B.M.
ELEV.

NO.	REVISIONS	DATE	BY
0	ISSUED FOR TENDER	17.06.23	S.B.C.

Stantec
500 - 311 Portage Avenue, Winnipeg MB
www.stantec.com

DESIGNED BY	D.L.	CHECKED BY	R.K.H.
DRAWN BY	G.P.	APPROVED BY	S.B.C.
HOR. SCALE:	1:250	RELEASED FOR CONSTRUCTION:	
VERTICAL:			
DATE	17.03.20	DATE	

ENGINEER'S SEAL

PRELIMINARY DRAWING

NOT TO BE USED FOR CONSTRUCTION

CONSULTANT DRAWING NO.
C203

Winnipeg

THE CITY OF WINNIPEG
PUBLIC WORKS DEPARTMENT
ENGINEERING DIVISION

2017 WALK/BIKE INFRASTRUCTURE PROGRAM
KEEWATIN STREET
BURROWS ST. TO INKSTER BLVD. AT FACILITY
STA. 1+230 TO STA. 1+360

SHEET 4 OF 17

CAD FILE DRAWING NUMBER
07230c-201-903.dwg

CITY DRAWING NUMBER
P3483-04

V:\1137\active\113707230\0300_drawing\0302_street_files\02_civil\07230c-201-903.dwg
2017/06/23 5:09 PM By: kjartanson, Melanie

3-903