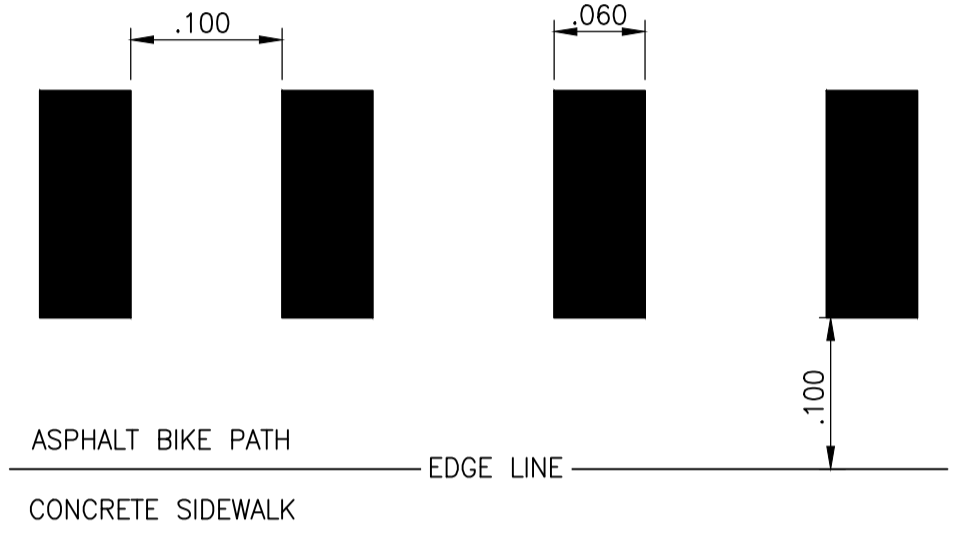
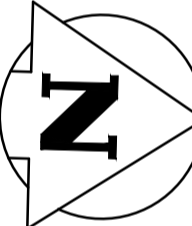
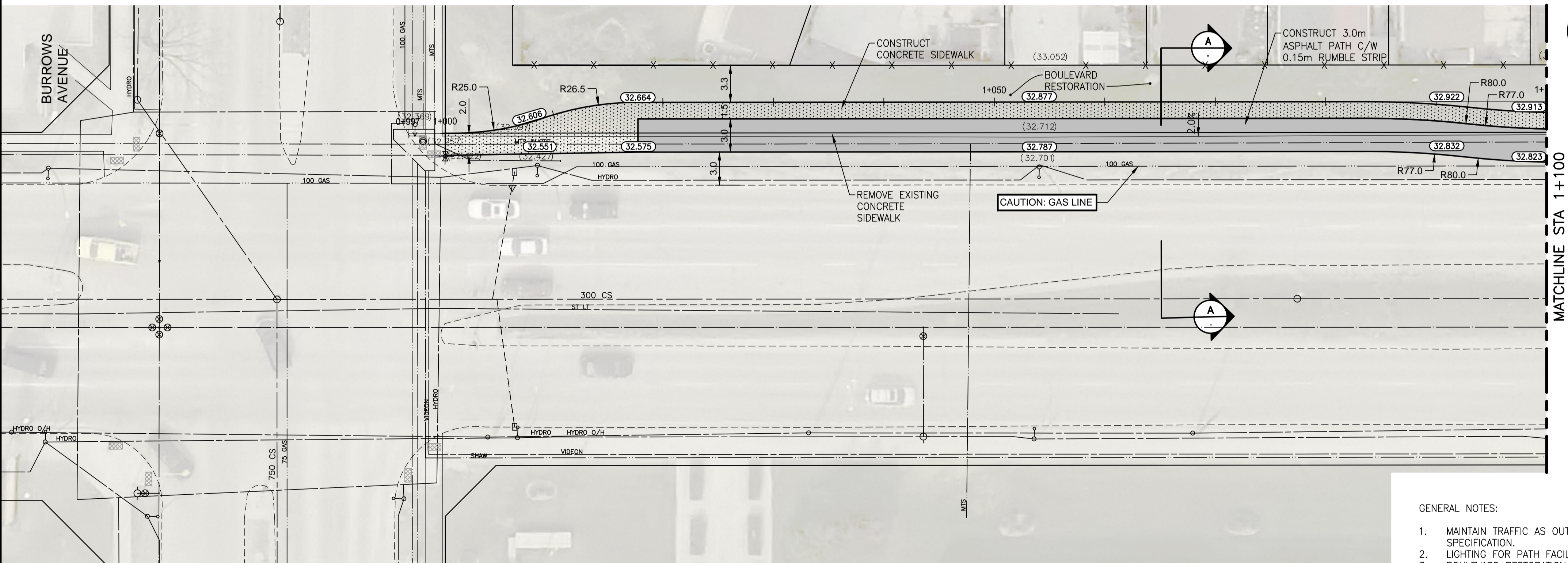


**ASPHALT PATHWAY & SIDEWALK**  
STA 1+000 TO STA 1+374  
NTS



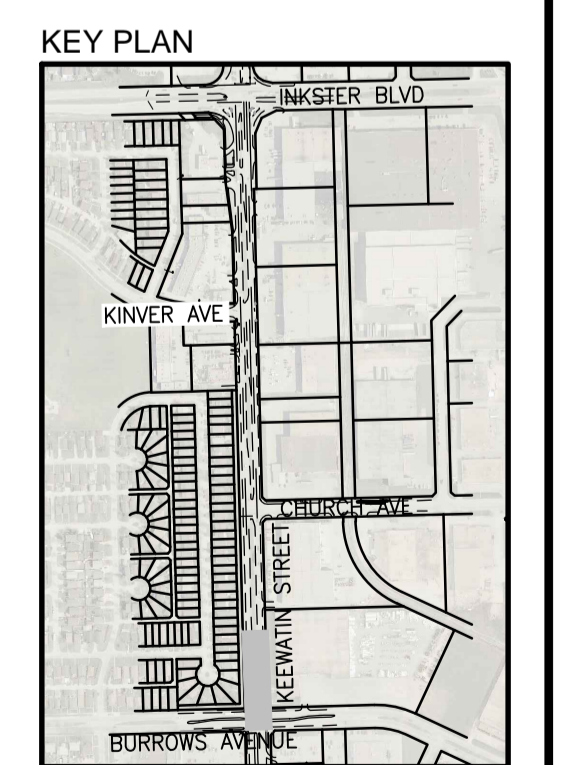
**ATP RUMBLE STRIP DETAIL**  
NTS

**KEEWATIN STREET**



- GENERAL NOTES:**
1. MAINTAIN TRAFFIC AS OUTLINED IN THE TRAFFIC MANAGEMENT SPECIFICATION.
  2. LIGHTING FOR PATH FACILITY TO BE INSTALLED BY MANITOBA HYDRO.
  3. BOULEVARD RESTORATION AS DIRECTED BY CONTRACT ADMINISTRATOR.

**APECM**  
Certificate of Authorization  
Stantec Consulting Ltd.  
No. 1301



**METRIC**  
WHOLE NUMBERS INDICATE MILLIMETRES  
DECIMALIZED NUMBERS INDICATE METRES

**WARNING**  
IF POWER EQUIPMENT OR EXPLOSIVES ARE TO BE USED FOR EXCAVATION ON THIS PROJECT THE CONTRACTOR MUST:  
1. NOTIFY THE GAS COMPANY OF THE PROPOSED LOCATION OF EXCAVATION.  
2. TAKE PRECAUTION TO AVOID DAMAGE TO GAS COMPANY INSTALLATIONS SEE PROVINCIAL REGULATION 210/72 FOR DETAILS.  
3. OBTAIN EXCAVATION PERMITS PRIOR TO CONSTRUCTION.

EXISTING	LEGEND-PLAN	PROPOSED	EXISTING	LEGEND-PLAN	PROPOSED
150 WM	WATERMAIN	150 WM	HYDRO	M.T.S.	CONCRETE
HYDRANT	VALVE	LAND DRAINAGE SEWER	CONCRETE	ASPHALT	CONCRETE SIDEWALK
300 LDS	WASTE WATER SEWER	250 WWS	CONCRETE SIDEWALK	BOREHOLE	EASEMENT LINE
MANHOLE	CATCH BASIN	CURB INLET/CATCH PIT	PROPERTY LINE	SURVEY BAR	ELEVATION
CURB RENEWAL	TRAFFIC ARROW	GAS	SIDEWALK DETECTABLE		

**LOCATION APPROVED UNDERGROUND STRUCTURES**  
SUPV. U/G STRUCTURES COMMITTEE DATE

**NOTE:**  
LOCATION OF UNDERGROUND STRUCTURES AS SHOWN ARE BASED ON THE BEST INFORMATION AVAILABLE BUT NO GUARANTEE IS GIVEN THAT ALL EXISTING UTILITIES ARE SHOWN OR THAT THE GIVEN LOCATIONS ARE EXACT. CONFIRMATION OF EXISTENCE AND EXACT LOCATION OF ALL SERVICES MUST BE OBTAINED FROM THE INDIVIDUAL UTILITIES BEFORE PROCEEDING WITH CONSTRUCTION.

B.M. ELEV.	NO.	REVISIONS	DATE	BY
	0	ISSUED FOR TENDER	17.06.23	S.B.C.

**Stantec**  
500 - 311 Portage Avenue, Winnipeg MB  
www.stantec.com

DESIGNED BY: D.L. CHECKED BY: R.K.H.  
DRAWN BY: G.P. APPROVED BY: S.B.C.

HOR. SCALE: 1:250  
VERTICAL: DATE 17.03.20

RELEASED FOR CONSTRUCTION: DATE

ENGINEER'S SEAL  
**PRELIMINARY DRAWING**  
NOT TO BE USED FOR CONSTRUCTION  
CONSULTANT DRAWING NO. C201

**THE CITY OF WINNIPEG**  
PUBLIC WORKS DEPARTMENT  
ENGINEERING DIVISION

2017 WALK/BIKE INFRASTRUCTURE PROGRAM  
**KEEWATIN STREET**  
BURROWS ST. TO INKSTER BLVD. AT FACILITY  
STA. 1+000 TO STA. 1+100

SHEET 2 OF 17  
CAD FILE DRAWING NUMBER 07230c-201-903.dwg  
CITY DRAWING NUMBER P3483-02

V:\113707230\0300\_drawing\0302\_sheret\_files\02\_sch\07230c-201-903.dwg  
2017/06/23 5:05 PM BY: Kjaranson, Melanie