

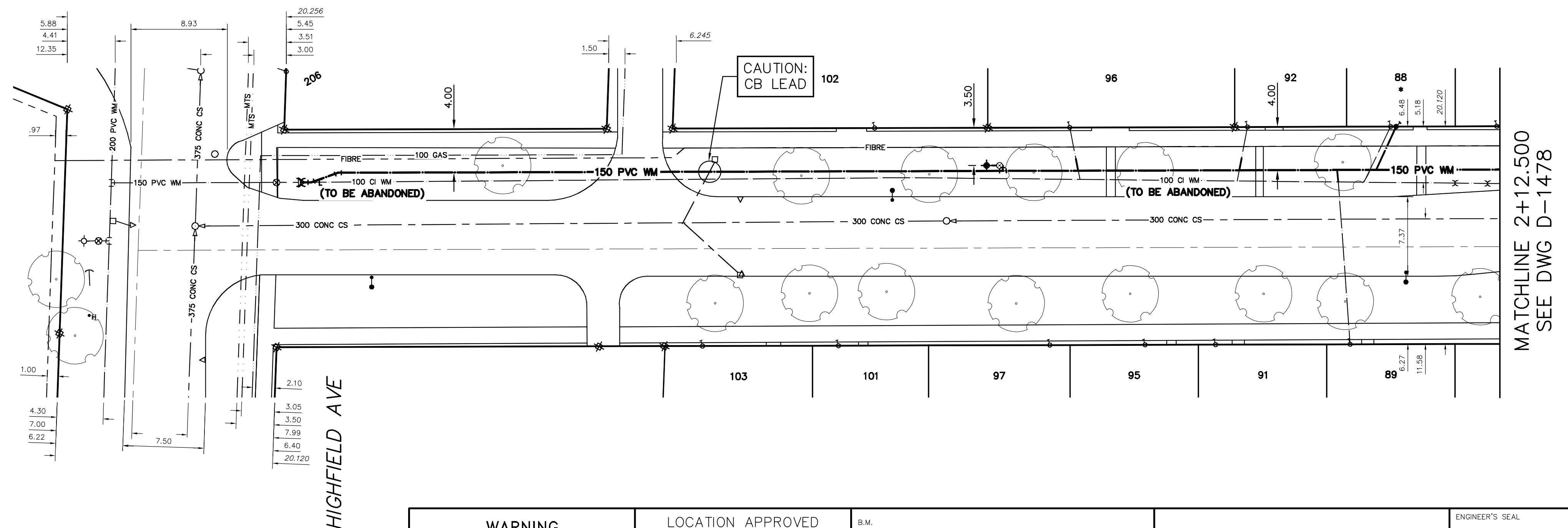
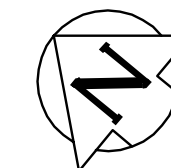
**WATER SERVICE INFORMATION**

ADDRESS	SIZE (mm) MATERIAL (STREET)	SIZE (mm) MATERIAL (PROP.)	SHORT & LONG MEASUREMENT	CORP. LOCATION	REMARKS
103 LLOYD ST	20	20	1.88m SNL HSE	-	RECONNECT SERVICE
RESIDENTIAL	-	CU	39.405m SSL HIGHFIELD ST	-	RECONNECT SERVICE
102 LLOYD ST	20	20	2.58m NSL HSE	-	RECONNECT SERVICE
RESIDENTIAL	-	CU	54.635m SSL HIGHFIELD ST	-	RECONNECT SERVICE
101 LLOYD ST	20	20	0.87m NSL HSE	-	RECONNECT SERVICE
RESIDENTIAL	-	LEAD	51.988m SNL HIGHFIELD ST	-	RECONNECT SERVICE
97 LLOYD ST	20	20	1.01m NSL HSE	-	RECONNECT SERVICE
RESIDENTIAL	-	CU	71.550m SSL HIGHFIELD ST	-	RECONNECT SERVICE
96 LLOYD ST	25	25	12.21m NSL HSE	0.9 S OF S/C	RECONNECT SERVICE
RESIDENTIAL	-	CU	72.685m SSL HIGHFIELD ST	-	RECONNECT SERVICE
95 LLOYD ST	20	20	3.80 NSL HSE	-	RECONNECT SERVICE
RESIDENTIAL	-	CU	80.359 SSL HIGHFIELD ST	-	RECONNECT SERVICE
92 LLOYD ST	20	12	0.81 SNL HSE	1.0 N OF S/C	RECONNECT SERVICE
RESIDENTIAL	-	LEAD	89.132 SSL HIGHFIELD ST	-	RECONNECT SERVICE
91 LLOYD ST	20	20	0.65m SNL HSE	-	RECONNECT SERVICE
RESIDENTIAL	-	CU	86.879m SSL HIGHFIELD ST	-	RECONNECT SERVICE
89 LLOYD ST	20	20	0.86m SNL HSE	1.1 N OF S/C	RECONNECT SERVICE
RESIDENTIAL	-	CU	99.337m SSL HIGHFIELD ST	-	RECONNECT SERVICE
* 88 LLOYD ST	12	20	2.07 SNL HSE	2.5 N OF S/C	RENEW TO 150 W/20 CU
RESIDENTIAL	-	LEAD	102.372m SSL HIGHFIELD ST	-	RECONNECT SERVICE
86 LLOYD ST	20	20	3.56m SNL HSE	-	RECONNECT SERVICE
RESIDENTIAL	-	CU	112.205m SSL HIGHFIELD ST	-	RECONNECT SERVICE
85 LLOYD ST	20	20	2.03m SNL HSE	-	RECONNECT SERVICE
RESIDENTIAL	-	CU	113.411m SSL HIGHFIELD ST	-	RECONNECT SERVICE

\* SERVICES TO BE RENEWED TO 150. ALL OTHERS TO BE RECONNECTED

NOTE: CHAINAGES SHOWN ARE ALONG E. L OF LLOYD ST

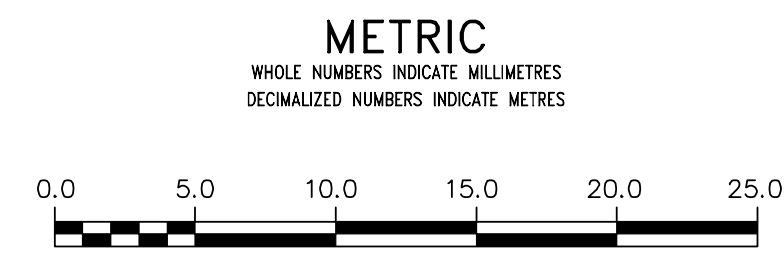
LLOYD STREET



MATCHLINE 2+12.50  
SEE DWG D-1478

FOR INDEX SEE  
D-14776

NOTE: ALL VALVES TO BE INSTALLED  
COUNTERCLOCKWISE TO CLOSE



<p><b>WARNING</b></p> <p>IF POWER EQUIPMENT OR EXPLOSIVES ARE TO BE USED FOR EXCAVATION ON THIS PROJECT THE CONTRACTOR MUST:</p> <p>1) NOTIFY THE GAS COMPANY OF THE PROPOSED LOCATION OF EXCAVATION.</p> <p>2) TAKE PRECAUTION TO AVOID DAMAGE TO GAS COMPANY INSTALLATIONS.</p> <p>SEE PROVINCIAL REGULATION 210/72 FOR DETAILS</p>	<p><b>LOCATION APPROVED</b> UNDERGROUND STRUCTURES</p> <p>SUPV. U/G STRUCTURES COMMITTEE _____ DATE _____</p> <p>NOTE: LOCATION OF UNDERGROUND STRUCTURES AS SHOWN ARE BASED ON THE BEST INFORMATION AVAILABLE BUT NO GUARANTEE IS GIVEN THAT ALL EXISTING UTILITIES ARE SHOWN OR THAT THE GIVEN LOCATIONS ARE EXACT. CONFIRMATION OF EXISTENCE AND EXACT LOCATION OF ALL UTILITIES MUST BE OBTAINED FROM THE INDIVIDUAL UTILITIES BEFORE PROCEEDING WITH CONSTRUCTION.</p>	<p>B.M. ELEV.</p> <table border="1" style="width: 100%; height: 50px;"> <tr><td> </td><td> </td><td> </td></tr> <tr><td> </td><td> </td><td> </td></tr> <tr><td> </td><td> </td><td> </td></tr> </table>										<table border="1" style="width: 100%;"> <tr><td>DESIGNED BY</td><td>TS</td><td>CHECKED BY</td><td>SC</td></tr> <tr><td>DRAWN BY</td><td>RS</td><td>APPROVED BY</td><td>KZ</td></tr> <tr><td>SCALE:</td><td colspan="3">HORIZONTAL 1:250 VERTICAL 1:50</td></tr> <tr><td>DATE</td><td>2017 05 30</td><td>RELEASED FOR CONSTRUCTION</td><td>KAS ZUREK</td></tr> <tr><td>DATE</td><td>2017 05 30</td><td>DATE</td><td>2017 05 30</td></tr> <tr><td colspan="2">PLOT DATE: 2017 05 30</td><td colspan="2"> </td></tr> </table>	DESIGNED BY	TS	CHECKED BY	SC	DRAWN BY	RS	APPROVED BY	KZ	SCALE:	HORIZONTAL 1:250 VERTICAL 1:50			DATE	2017 05 30	RELEASED FOR CONSTRUCTION	KAS ZUREK	DATE	2017 05 30	DATE	2017 05 30	PLOT DATE: 2017 05 30				<p>ENGINEER'S SEAL</p> <p>ORIGINAL SIGNED BY S.J.R. COURNOYER 17/05/30</p>	<p><b>THE CITY OF WINNIPEG</b> WATER AND WASTE DEPARTMENT ENGINEERING DIVISION</p> <p>2017 WATER MAIN RENEWALS CONTRACT 4A</p> <p>LLOYD STREET HIGHFIELD AVENUE TO 113 S OF HIGHFIELD AVENUE</p>	<p>SHEET 3 OF 11</p> <p>CITY DRAWING NUMBER</p> <p>D-14777</p>
DESIGNED BY	TS	CHECKED BY	SC																																				
DRAWN BY	RS	APPROVED BY	KZ																																				
SCALE:	HORIZONTAL 1:250 VERTICAL 1:50																																						
DATE	2017 05 30	RELEASED FOR CONSTRUCTION	KAS ZUREK																																				
DATE	2017 05 30	DATE	2017 05 30																																				
PLOT DATE: 2017 05 30																																							