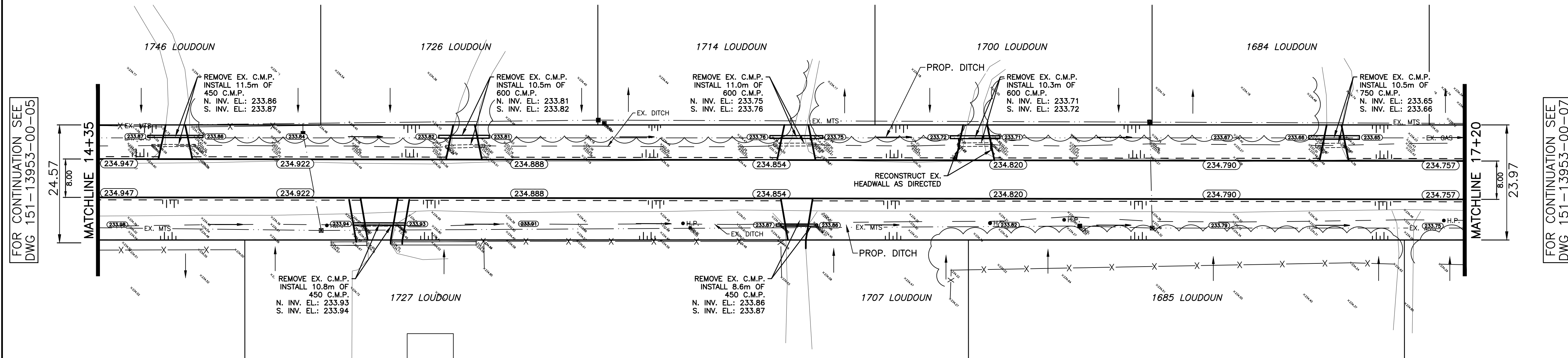
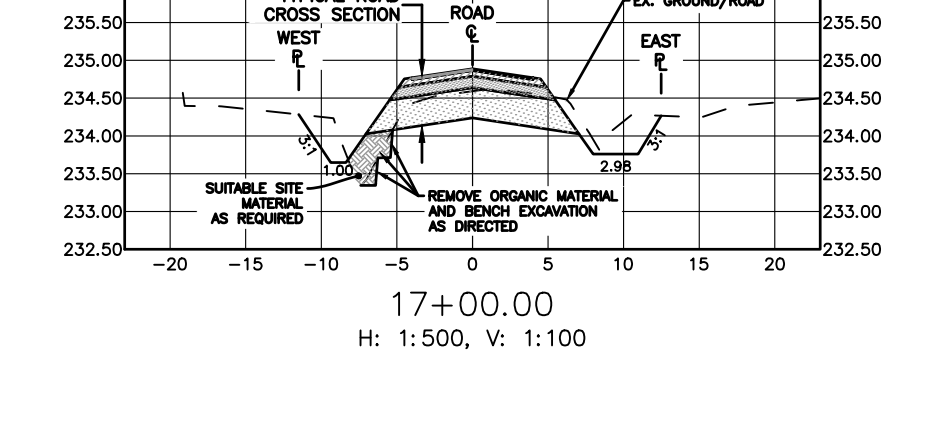
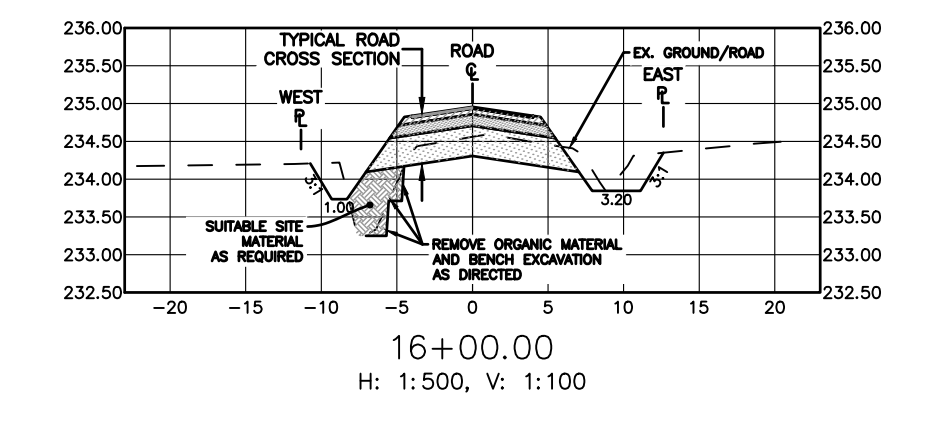
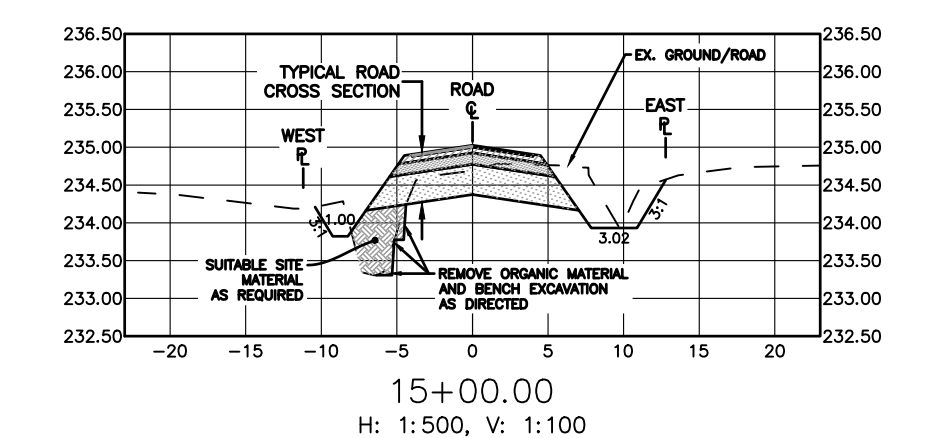
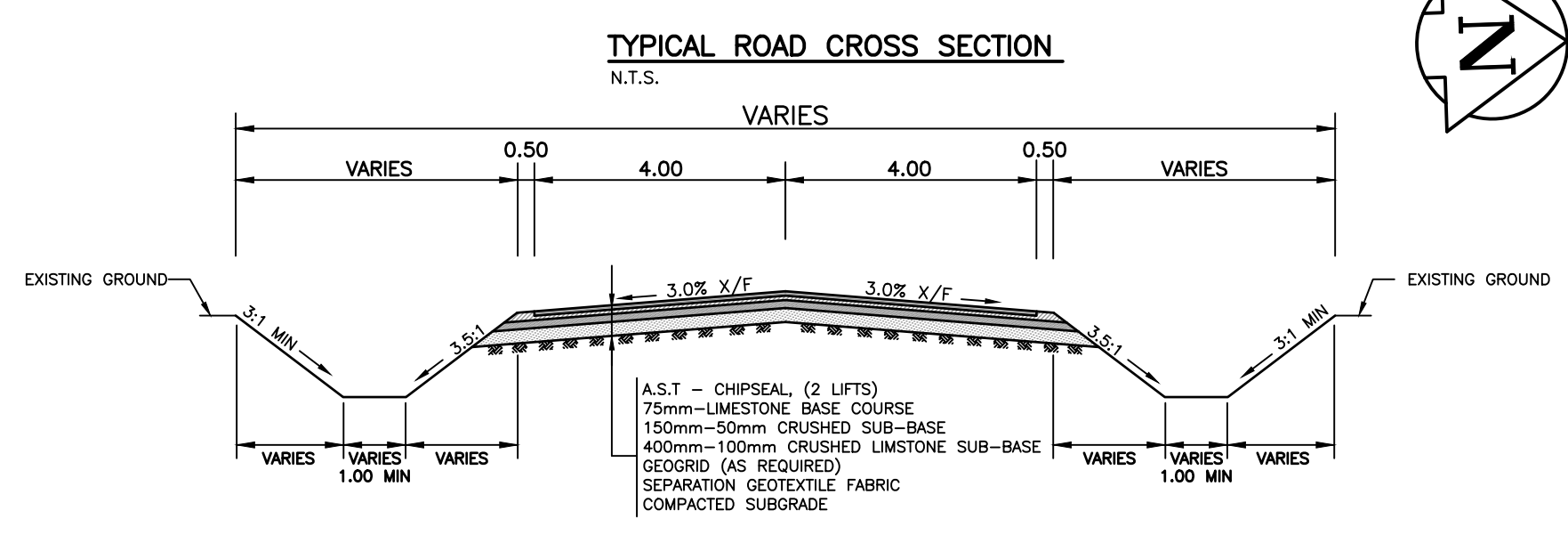


KEY PLAN

- GENERAL NOTES**
1. ALL WORK TO CONFORM TO THE LATEST CITY OF WINNIPEG CONSTRUCTION SPECIFICATIONS
  2. CLEARING AND GRUBBING LIMITS AS DIRECTED BY CONTRACT ADMINISTRATOR
  3. ALL MANHOLES, VALVES AND OTHER APPURTENANCES TO BE ADJUSTED AS DIRECTED BY CONTRACT ADMINISTRATOR
  4. ALL DITCHES TO BE REGRADED AS DIRECTED BY CONTRACT ADMINISTRATOR
  5. REMOVAL OF ORGANIC MATERIAL AS DIRECTED BY CONTRACT ADMINISTRATOR
  6. ALL PRIVATE APPROACHES TO BE REGRADED AND RESTORED AS DIRECTED BY CONTRACT ADMINISTRATOR
  7. PREVENT DAMAGE TO EXIST TREES OUTSIDE OF WORK LIMITS
  8. LANDSCAPING LIMITS AS DIRECTED BY CONTRACT ADMINISTRATOR

CHAINAGE ALONG CENTERLINE OF LOUDOUN ROAD R.O.W.



FOR CONTINUATION SEE DWG 151-13953-00-05

FOR CONTINUATION SEE DWG 151-13953-00-07

"Description of property limits, and existing and/or proposed features relative to these limits as shown on this drawing do not represent a Legal Survey. WSP makes no representation or guarantee that the property limit information is accurate. WSP accepts no responsibility for damages, if any, suffered by any third party as a result of decisions made or actions based on this drawing."

—○—	WATERMAIN	—●—	M.T.S.	—○—	WATERMAIN
—◇—	HYDRANT	—●—	TRAFFIC SIGNAL	—◇—	VALVE
—○—	VALVE	—●—	CONCRETE/ASPHALT	—◇—	LAND DRAINAGE SEWER
—○—	CURB STOP	—●—	SIDEWALK	—◇—	WASTE WATER SEWER
—○—	WASTE WATER SEWER	—●—	CURB RAMP	—◇—	CENTERLINE
—○—	LAND DRAINAGE SEWER	—●—	PROPERTY LINE	—◇—	SOUTH & EAST GUTTER
—○—	C.B. LEAD	—●—	ELEVATIONS	—◇—	NORTH & WEST GUTTER
—○—	MANHOLE	—●—	TEST HOLE LOCATION	—◇—	S. & E. PAD/GARG.
—○—	CATCH BASIN	—●—	TREES	—◇—	N. & W. PAD/GARG.
—○—	GAS	—●—			
—○—	HYDRO	—●—			
EXISTING	LEGEND - PLAN	PROPOSED	EXISTING	LEGEND - PROFILE	PROPOSED

**LOCATION APPROVED UNDERGROUND STRUCTURES**

SUPV.	U/G STRUCTURES	DATE
COMMITTEE		

**NOTE:**  
LOCATION OF UNDERGROUND STRUCTURES AS SHOWN ARE BASED ON THE BEST INFORMATION AVAILABLE BUT NO GUARANTEE IS GIVEN THAT ALL EXISTING UTILITIES ARE SHOWN OR THAT THE GIVEN LOCATIONS ARE EXACT. CONFIRMATION OF EXISTENCE AND EXACT LOCATION OF ALL SERVICES MUST BE OBTAINED FROM THE INDIVIDUAL UTILITIES BEFORE PROCEEDING WITH CONSTRUCTION.

B.M. ELEV.		
01	ISSUED FOR TENDER	17/09/04 R.H.
00	CON REVIEW SUBMISSION	17/02/03 R.H.
NO.	REVISIONS	DATE

**WSP** 1600 BUFFALO PLACE WINNIPEG, MB, R3T 6B8 PHONE: 204-477-6650 FAX: 204-474-2864 WWW.WSPGROUP.COM

DESIGNED BY	R.H.	CHECKED BY	S.M.
DRAWN BY	R.H.	APPROVED BY	I.McK.
HOR. SCALE:	1:500	RELEASED FOR CONSTRUCTION	
VERT. SCALE:	1:25	DATE	

CONSULTANT DRAWING NO. 151-13953-00-06

**Winnipeg THE CITY OF WINNIPEG PUBLIC WORKS DEPARTMENT**

**2016 GRANULAR RENEWALS LOUDOUN ROAD**

FROM MATCHLINE AT STA. 14+35 TO MATCHLINE AT STA. 17+20  
CHIPSEAL PAVEMENT

CITY DRAWING NO. SHEET 06 OF 13

221-2017

