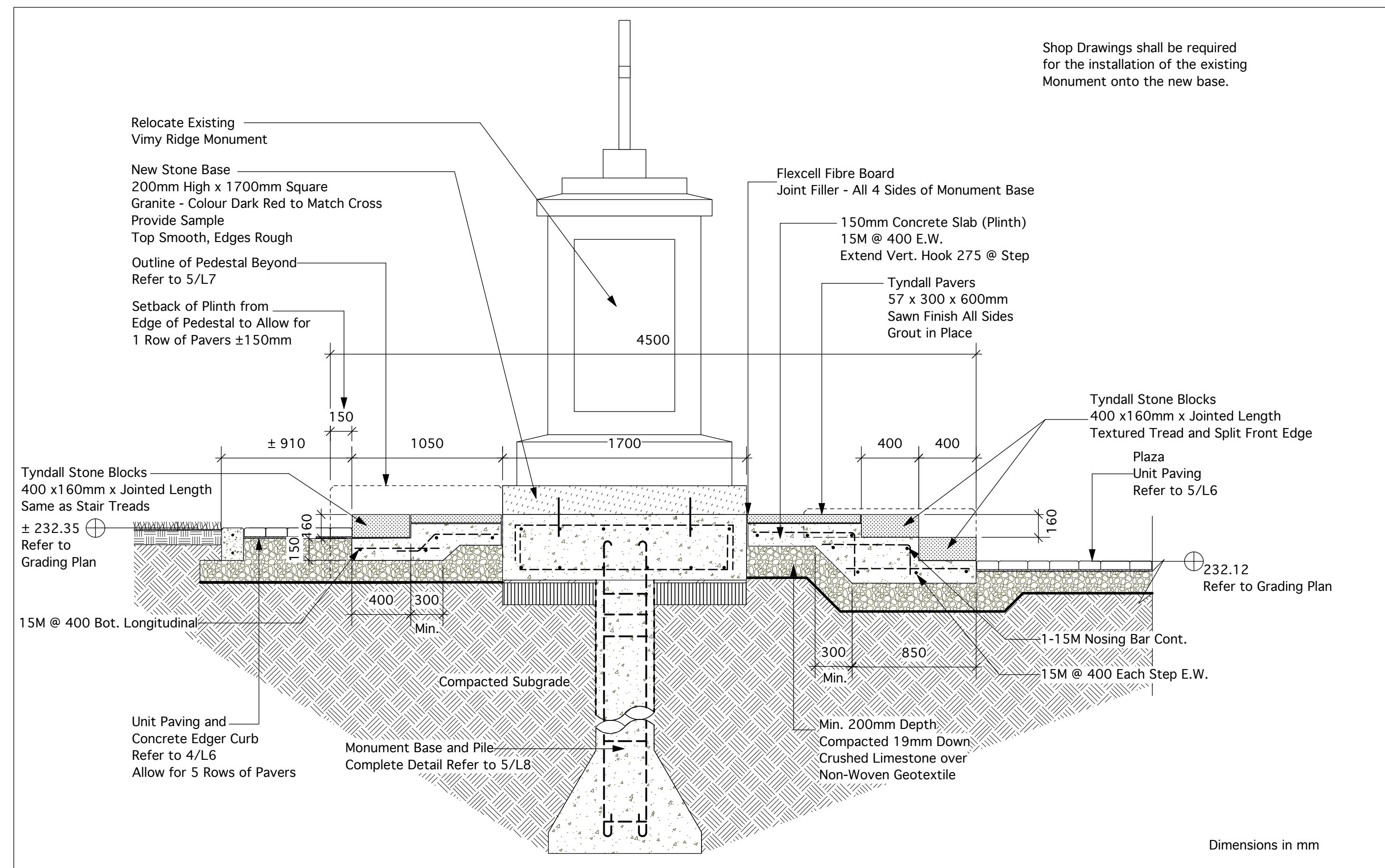


1 VIMY RIDGE MONUMENT PLAN
1:75

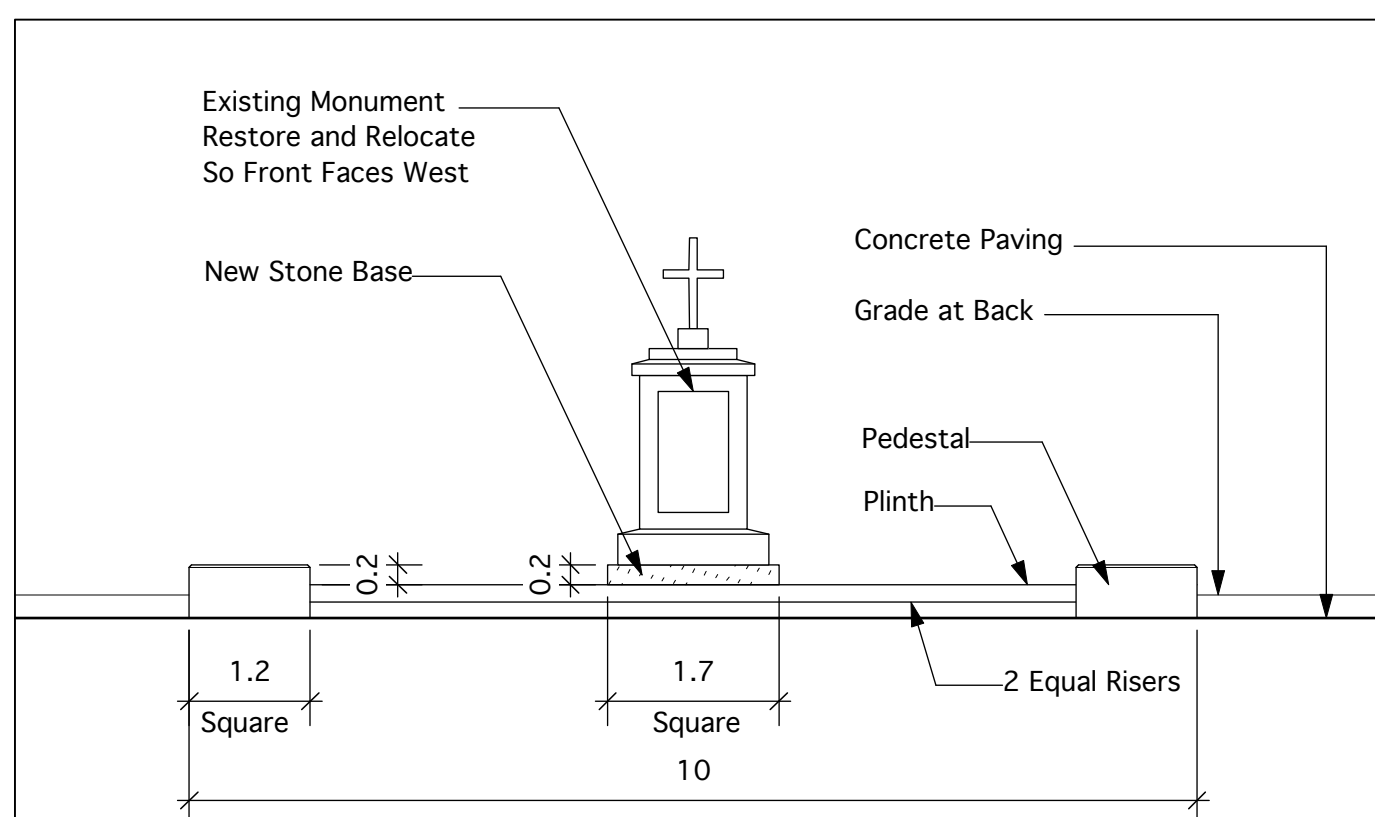


Vimy Ridge Monument To be removed and relocated onto new base. To be restored as required. Contractor is responsible for the care and safety of the monument during construction.

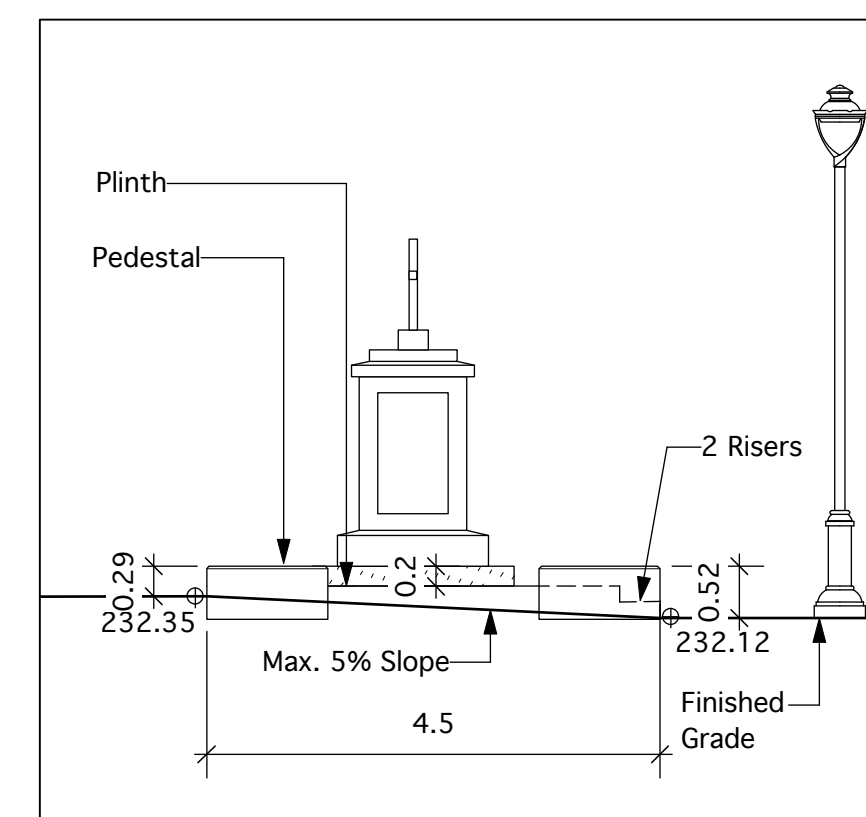


4 PLINTH CROSS SECTION
1:50

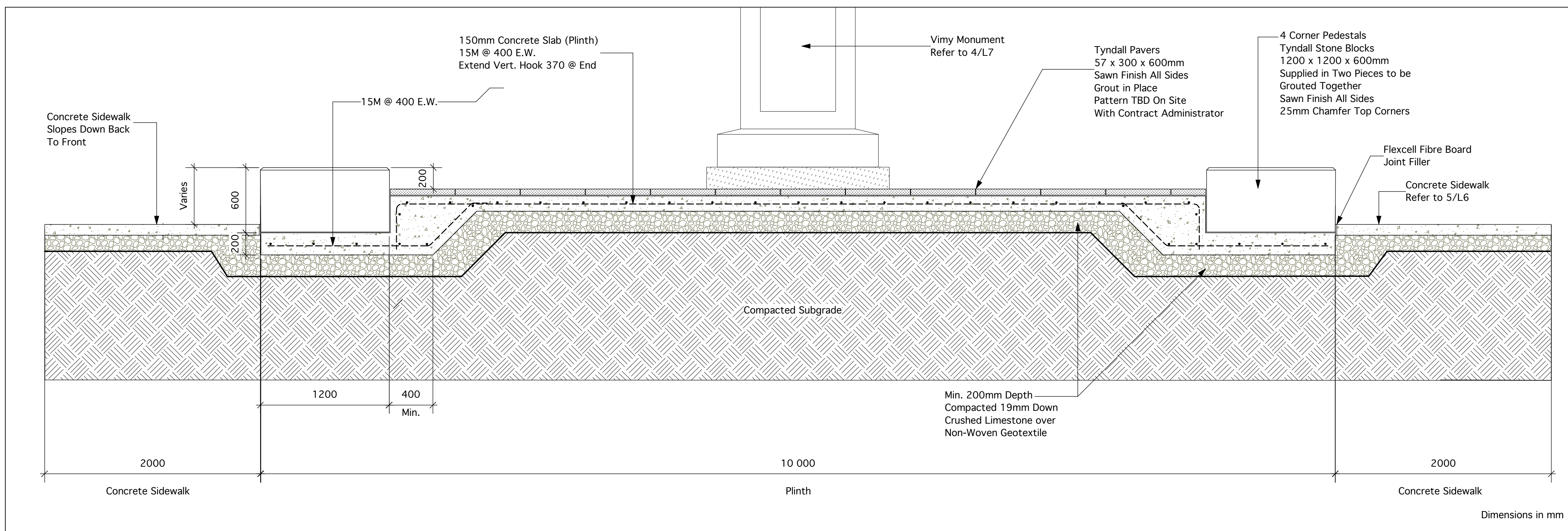
Note: Order Sufficient Amount of Tyndall Pavers to Also Face Sides - Refer to 6/L7



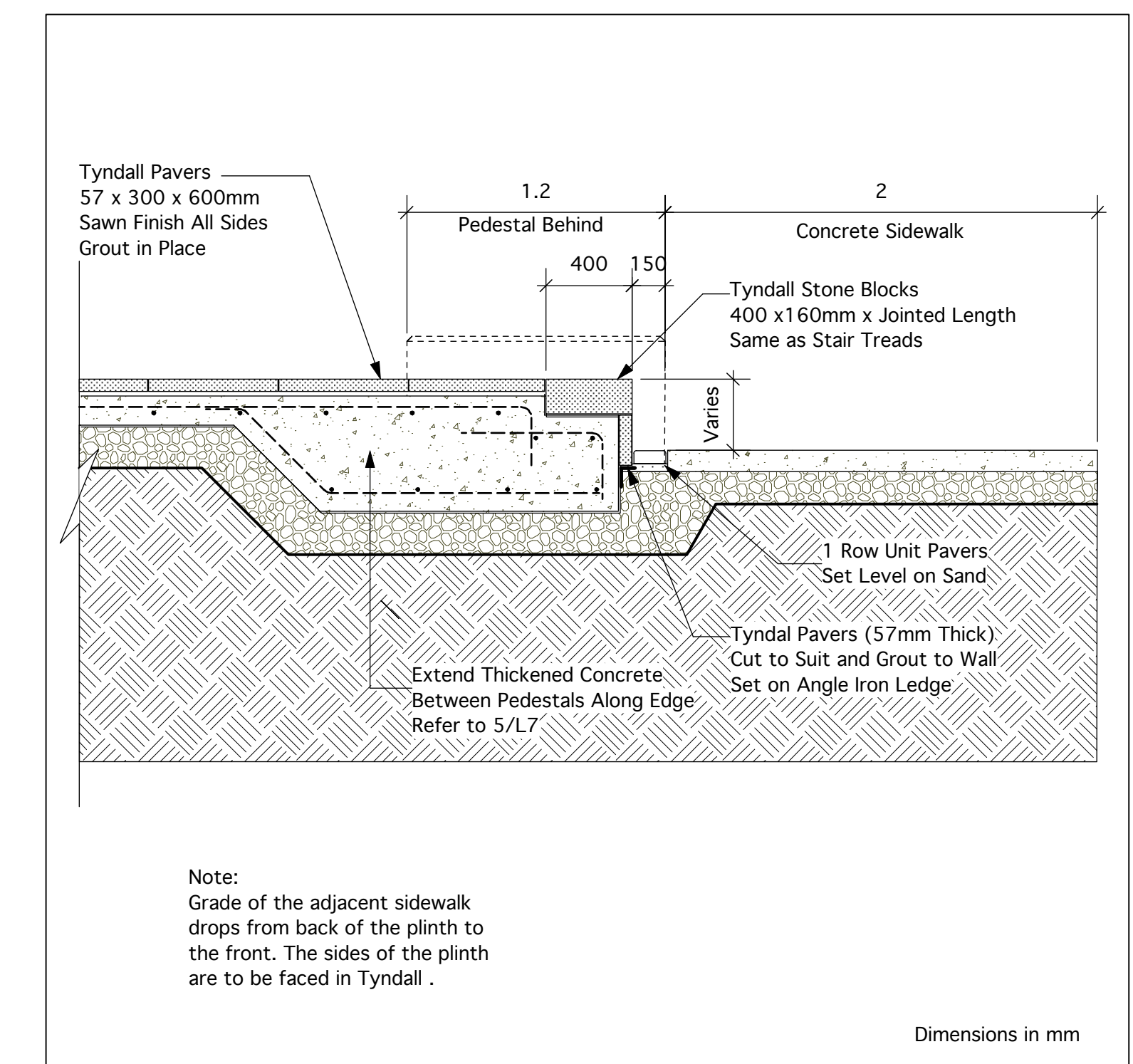
2 FRONT ELEVATION
1:75



3 SIDE ELEVATION
1:75




5 PEDESTAL AND PLINTH LONGITUDINAL SECTION
1:50



6 PLINTH EDGE SECTION
1:50

Note: Grade of the adjacent sidewalk drops from back of the plinth to the front. The sides of the plinth are to be faced in Tyndall.



Location of underground structures as shown are based on the best information available but no guarantee is given that all existing utilities are shown or that the given locations are exact. Confirmation of existence and exact location of all services must be obtained from the individual utilities before proceeding with construction.

DO NOT SCALE DRAWING - PLOT MAY NOT BE AT 100%

9			
8			
7			
6			
5			
4			
3			
2			
1			

NO. REVISION / NOTE DATE BY

PROJECT

VIMY RIDGE MEMORIAL PARK

PHASE 1 :

VIMY RIDGE MEMORIAL AND

CANORA STREET ENTRANCE

WINNIPEG, MANITOBA

SCALE AS SHOWN

DATE March 6, 2017

DRAWN BY LLW PROJECT NO. 1617

CHECKED BY DW

DRAWING TITLE

VIMY RIDGE

MONUMENT DETAILS

SHEET NO.