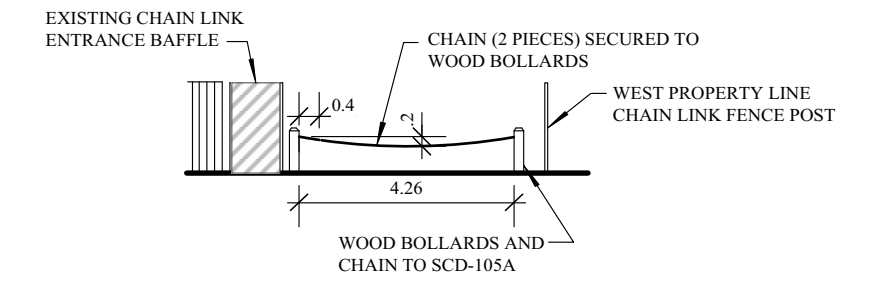
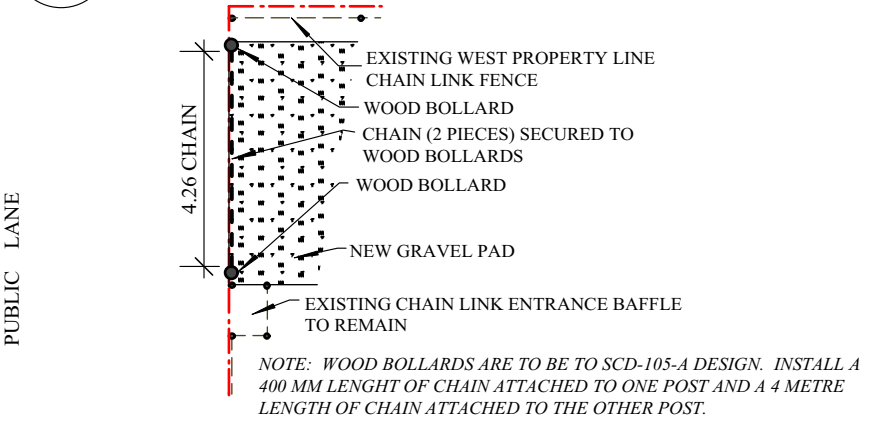


- GENERAL NOTES:**
- EXISTING GRADE ELEVATIONS WERE SURVEYED BY MICHALENKO SURVEYS AND KEN RECH LANDSCAPE ARCHITECTS ON MAY 7, 2013. ADDITIONAL EXISTING GRADES WERE SURVEYED BY KEN RECH LANDSCAPE ARCHITECTS ON NOV. 8, 2015. ALL GRADES ELEVATIONS SHOWN ARE GEODETIC, AND BASED ON SURVEY MOUNDMENT 37-029 LOCATED AT THE SOUTHWEST CORNER OF FURBY ST. AND ELLICE AVE. EXISTING GRADE INFORMATION ON THE NEW BASKETBALL COURT PAVING WERE DESIGNED GRADES AND HAVE NOT BEEN VERIFIED TO BE AS BUILT GRADES.
 - NEW GRAVEL WALK TO HAVE 25 MM DEPTH OF 6MM DIA. CRUSHED LIMESTONE DOWN INSTALLED OVER TOP OF 100 MM DEPTH OF 19 MM CRUSHED LIMESTONE DOWN, OVER TOP OF 150 MM DEPTH OF 50 MM DIA. CRUSHED LIMESTONE DOWN, OVER TOP OF NON-WOVEN GEOTEXTILE FABRIC.
 - THE LARGER WESTERLY SODDED AREA IS BEING INSTALLED TO CREATE A OPEN BALL THROWING AREA. THE AREA SHALL BE GRADED TO PROTECT THE EXISTING TREE ROOTS, MANY OF WHICH ARE RUNNING ABOVE THE GRASS SURFACE. THE CONTRACTOR SHALL BASED THEIR BID ON INSTALLING A 150 MM DEPTH OF TOPSOIL UNDER THIS GRASS, IN ORDER TO BE ABLE TO COVER THE EXISTING EXPOSED TREE ROOTS.
 - THE CONTRACTOR IS TO INSTALL A NEW PARK SIGN, WHICH SIGN AND POSTS WILL BE SUPPLIED TO THE CONTRACTOR BY THE CITY OF WINNIPEG AT NO COST. SEE SCD-153 FOR SIGN AND POST CONSTRUCTION DETAILS. INSTALL SIGN IN CENTRE OF RAISED LIMESTONE PLANTER BY SOUTH FURBY STREET WALKWAY ENTRANCE.

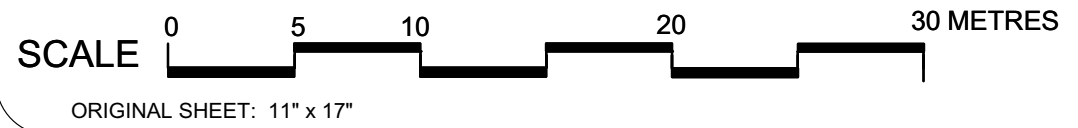


3 VEHICLE ENTRANCE GATE ELEVATION
L2 Scale: 1:150



2 NEW VEHICLE ACCESS PLAN
L2 Scale: 1:150

1 NEW SITE PLAN
L2 Scale: 1:300



PROJECT TITLE
MAGNUS ELIASON RECRETION CENTRE PLAY EQUIPMENT IMPROVEMENTS

DRAWING TITLE
NEW OVERALL SITE PLAN

KEN RECH LANDSCAPE ARCHITECTS INC.
1480 Wellington Crescent Winnipeg Manitoba
Email: kenrech@mymts.net R3N 0B3 Tel(204) 489-6616

NO.	REVISIONS	BY	DATE
DRAWN BY K. RECH		SCALE 1:300	SHEET NO. L2
PRINT DATE Feb. 29, 2016		DATE Feb. 29, 2016	
FILE NO. 15-07		REVISION 0	