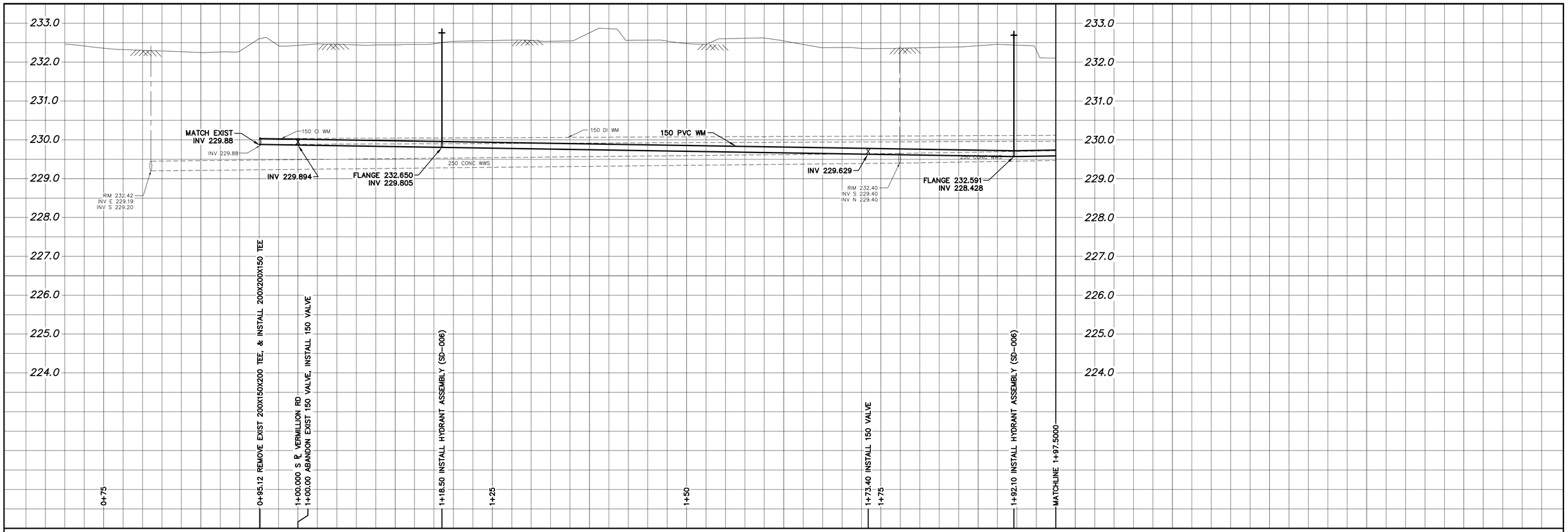

NOTE: CHAINAGES SHOWN ARE ALONG W. ℄ OF LAKE PARK DR.

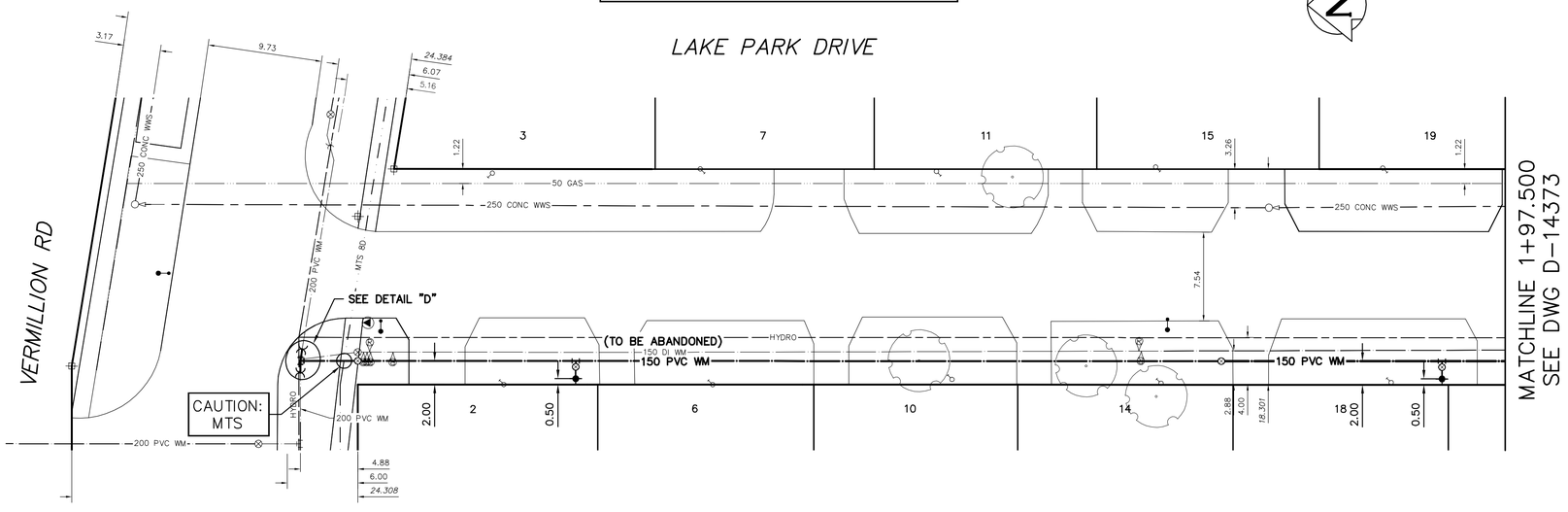

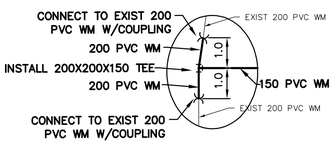

DETAIL "D"
SCALE: NTS

WATER SERVICE INFORMATION

ADDRESS	SIZE (mm) MATERIAL (STREET)	SIZE (mm) MATERIAL (PROP.)	SHORT & LONG MEASUREMENT	CORP. LOCATION	REMARKS
3 LAKE PARK DR	–	20	9.46 NSL HSE	–	RECONNECT SERVICE
RESIDENTIAL	–	COPPER	32.96 SNL VERMILLION RD		–
7 LAKE PARK DR	–	20	2.48 SNL HSE	–	RECONNECT SERVICE
RESIDENTIAL	–	COPPER	25.99 SSL VERMILLION RD		–
11 LAKE PARK DR	–	20	3.25 SNL HSE	–	RECONNECT SERVICE
RESIDENTIAL	–	COPPER	46.04 SSL VERMILLION RD		–
15 LAKE PARK DR	–	20	3.36 SNL HSE	–	RECONNECT SERVICE
RESIDENTIAL	–	COPPER	64.64 SSL VERMILLION RD		–
19 LAKE PARK DR	–	20	3.96 SNL HSE	–	RECONNECT SERVICE
RESIDENTIAL	–	COPPER	83.91 SSL VERMILLION RD		–
2 LAKE PARK DR	–	20	5.76 NSL HSE	–	RECONNECT SERVICE
RESIDENTIAL	–	COPPER	12.39 SSL VERMILLION RD		–
6 LAKE PARK DR	–	20	6.22 SNL HSE	–	RECONNECT SERVICE
RESIDENTIAL	–	COPPER	30.12 SSL VERMILLION RD		–
10 LAKE PARK DR	–	20	3.78 NSL HSE	–	RECONNECT SERVICE
RESIDENTIAL	–	COPPER	50.43 SSL VERMILLION RD		–
14 LAKE PARK DR	–	20	4.29 NSL HSE	–	RECONNECT SERVICE
RESIDENTIAL	–	COPPER	68.17 SSL VERMILLION RD		–
18 LAKE PARK DR	–	20	3.42 NSL HSE	–	RECONNECT SERVICE
RESIDENTIAL	–	COPPER	87.70 SSL VERMILLION RD		–

*SERVICES TO BE RENEWED TO ℄. ALL OTHERS TO BE RECONNECTED

FOR INDEX SEE D-14362

NOTE: ALL VALVES TO BE INSTALLED CLOCKWISE TO CLOSE

METRIC
WHOLE NUMBERS INDICATE MILLIMETRES
DECIMALIZED NUMBERS INDICATE METRES

0.0 5.0 10.0 15.0 20.0 25.0

WARNING

IF POWER EQUIPMENT OR EXPLOSIVES ARE TO BE USED FOR EXCAVATION ON THIS PROJECT THE CONTRACTOR MUST:

1) NOTIFY THE GAS COMPANY OF THE PROPOSED LOCATION OF EXCAVATION.

2) TAKE PRECAUTION TO AVOID DAMAGE TO GAS COMPANY INSTALLATIONS.

SEE PROVINCIAL REGULATION 210/72 FOR DETAILS

LOCATION APPROVED
UNDERGROUND STRUCTURES

SUPV. U/G STRUCTURES COMMITTEE — DATE

NOTE:

LOCATION OF UNDERGROUND STRUCTURES AS SHOWN ARE BASED ON THE BEST INFORMATION AVAILABLE BUT NO GUARANTEE IS GIVEN THAT ALL EXISTING UTILITIES ARE SHOWN OR THAT THE GIVEN LOCATIONS ARE EXACT. CONFIRMATION OF EXISTENCE AND EXACT LOCATION OF ALL SERVICES MUST BE OBTAINED FROM THE INDIVIDUAL UTILITIES BEFORE PROCEEDING WITH CONSTRUCTION.

B.M.
ELEV.

NO.	REVISIONS	DATE	BY

DESIGNED BY	NC	CHECKED BY	SC
DRAWN BY	RS/RJ	APPROVED BY	KZ
SCALE: HORIZONTAL	1:250	RELEASED FOR CONSTRUCTION	KAS ZUREK
VERTICAL	1:50		
DATE	2016 04 29	DATE	2016 04 29

PLOT DATE: 2016 04 29

ENGINEER'S SEAL

ORIGINAL SIGNED BY N.M. CONTI 16/04/29

CONSULTANT DRAWING NUMBER
–

BID OPPORTUNITY: 372-2016
CONTRACT NUMBER: 2

Winnipeg

THE CITY OF WINNIPEG
WATER AND WASTE DEPARTMENT
ENGINEERING DIVISION

2016 WATER MAIN RENEWALS
CONTRACT 2

LAKE PARK DRIVE

VERMILLION ROAD TO
97 S OF VERMILLION ROAD

SHEET 11 OF 16

CITY DRAWING NUMBER
D-14372

FILE PATH: R:\DRAWINGS\WATER\RENEWAL\2016 RENEWALS\Contract 2\Construction Dwg\
FILE NAME: LAKEPARKDR.dwg