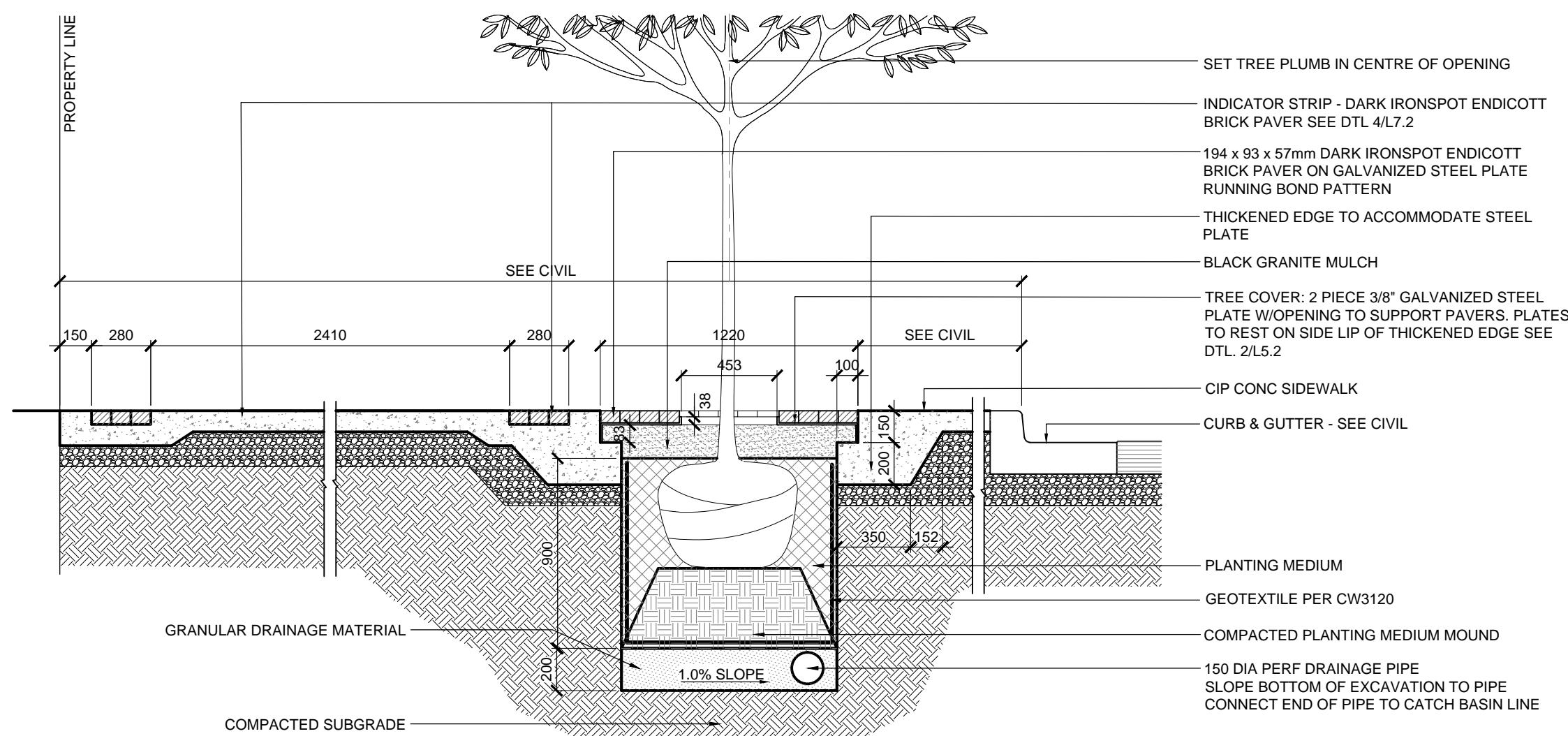
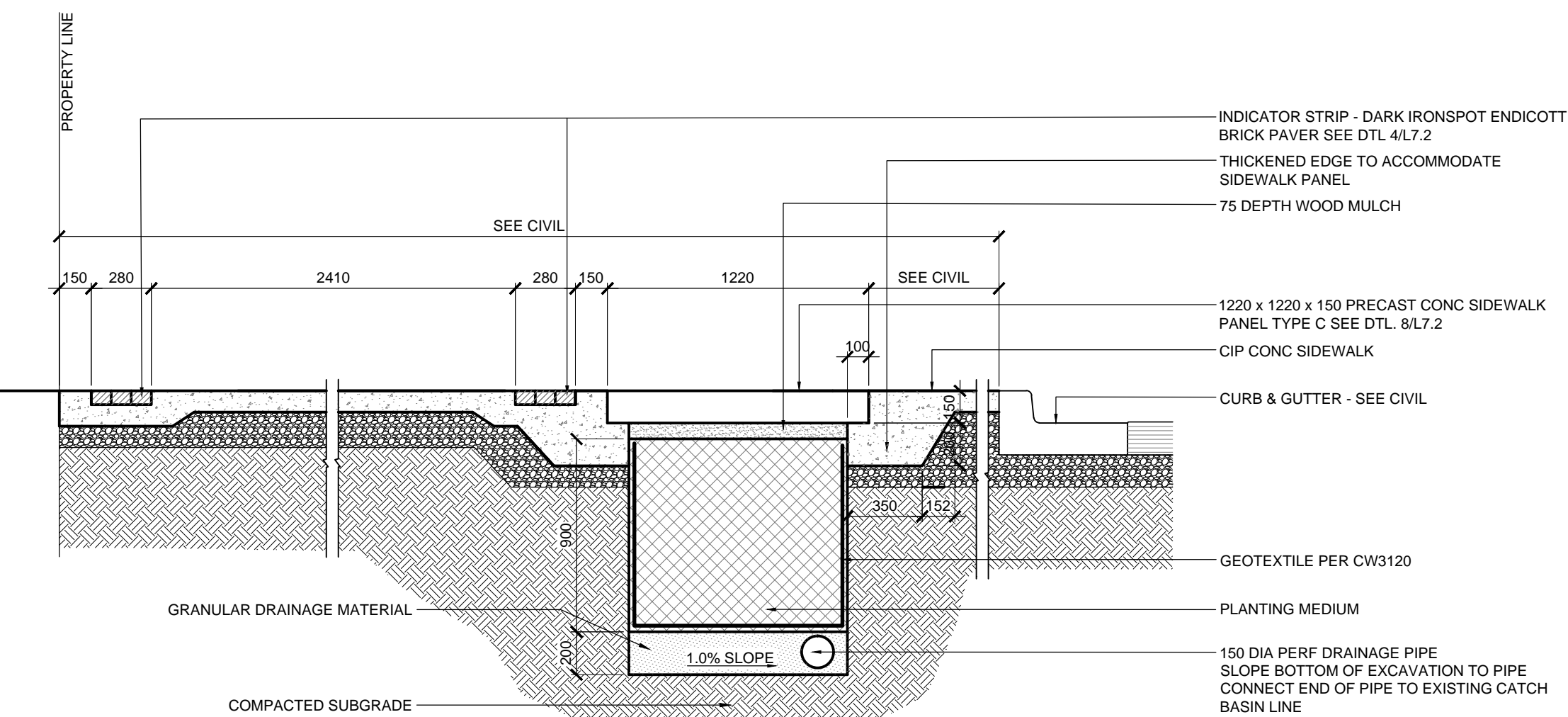


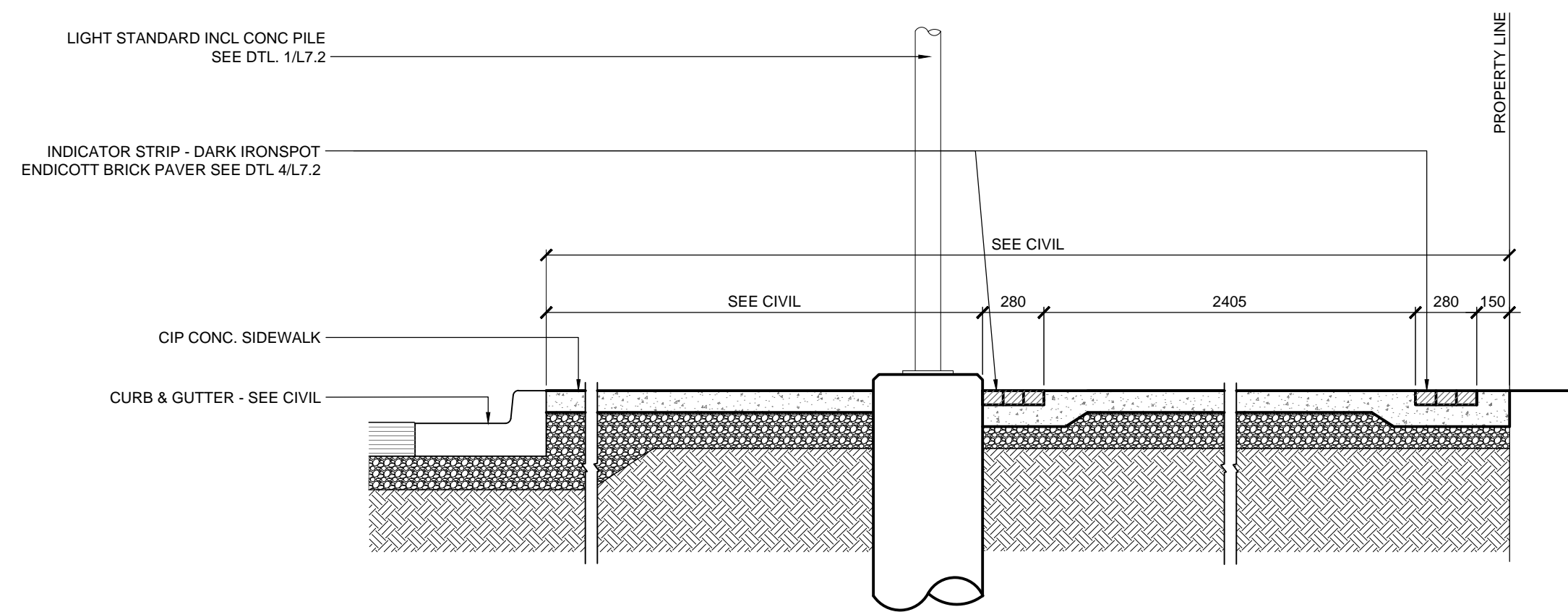
1 RUPERT SOUTH SIDEWALK SECTION
L3.8 SCALE : 1:25



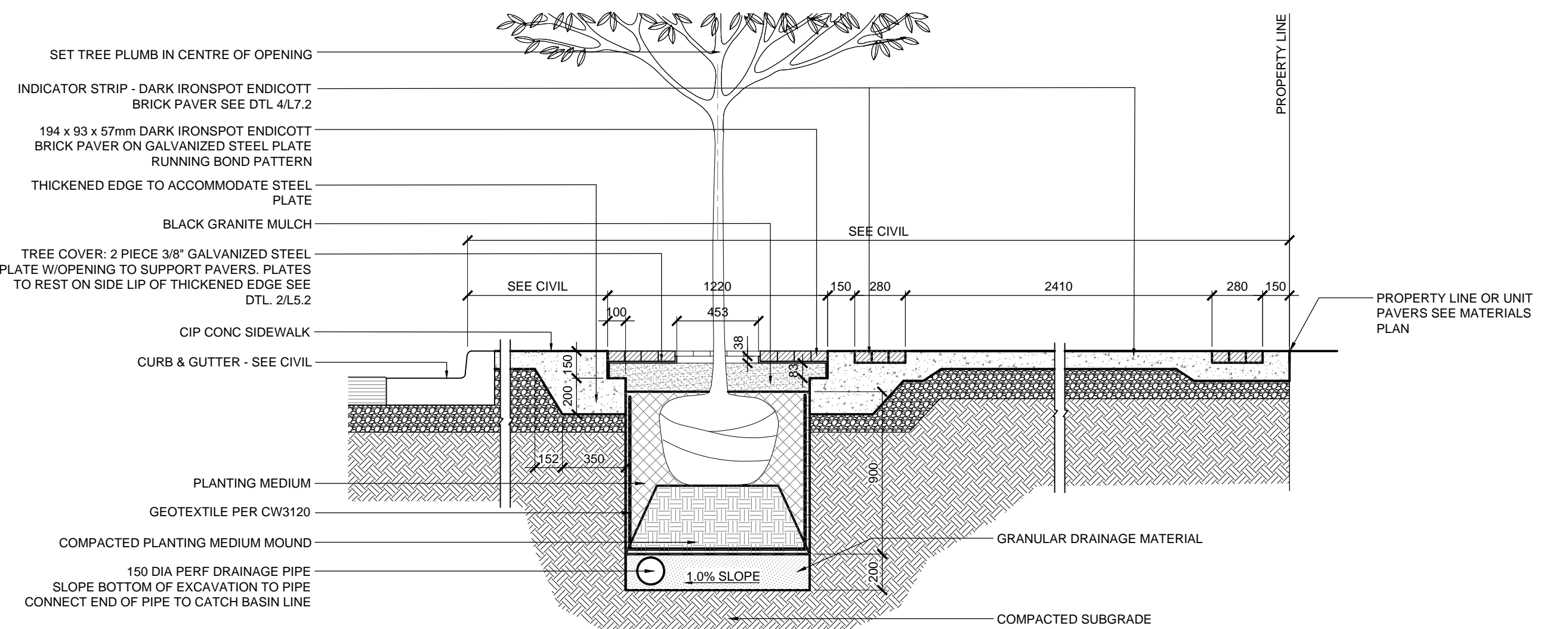
2 RUPERT SOUTH SIDEWALK SECTION
L3.8 SCALE : 1:25



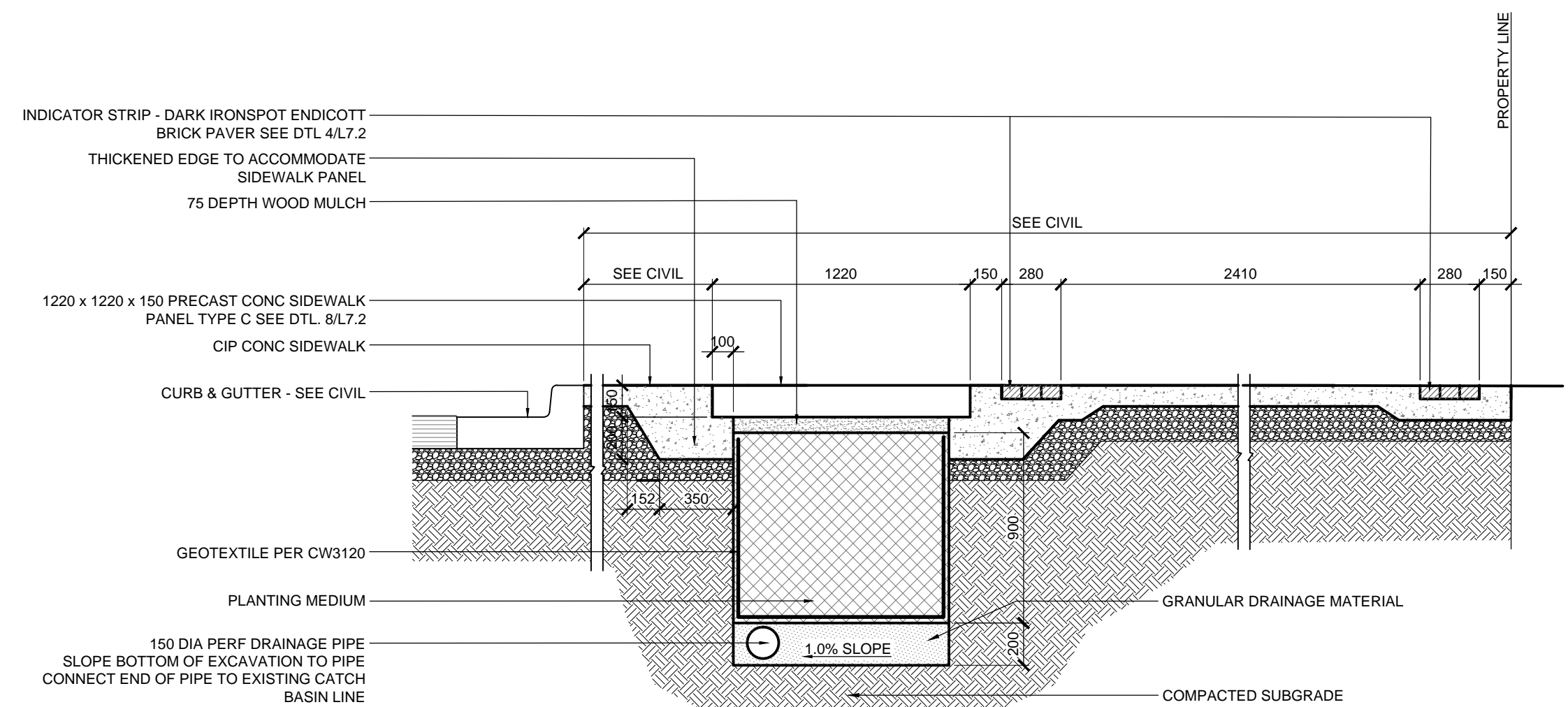
3 RUPERT SOUTH SIDEWALK SECTION
L3.8 SCALE : 1:25



4 RUPERT NORTH SIDEWALK SECTION
L3.8 SCALE : 1:25



5 RUPERT NORTH SIDEWALK SECTION
L3.8 SCALE : 1:25



6 RUPERT NORTH SIDEWALK SECTION
L3.8 SCALE : 1:25

NOTES:
These design documents are prepared solely for the use by the party with whom the design professional has entered into a contract and there are no representations of any kind made by the design professional to any party with whom the design professional has not entered into a contract.

LOCATIONS APPROVED
UNDERGROUND STRUCTURES

SIGNED BY: _____ DATE: _____
SUPR UG STRUCTURES

LOCATION OF UNDERGROUND STRUCTURES AS SHOWN ARE BASED ON THE BEST INFORMATION AVAILABLE BUT NO GUARANTEE IS GIVEN THAT ALL EXISTING UTILITIES ARE SHOWN OR THAT THE GIVEN LOCATIONS ARE EXACT CONFIRMATION OF EXISTANCE AND EXACT LOCATION OF ALL SERVICES MUST BE OBTAINED FROM THE INDIVIDUAL UTILITIES BEFORE PROCEEDING

G.B.M. ELEV.					
3	ISSUED FOR TENDER	05/25/16	JH		
2	ISSUED FOR UG STRUCTURES REVIEW	04/08/16	JH		
1	ISSUED FOR CITY OF WINNIPEG REVIEW	03/18/16	JH		
NO.	REVISIONS	DATE	BY	DATE	



DESIGNED BY	JH	CHECKED BY	GM
DRAWN BY	JH	APPROVED BY	GM
HOR. SCALE	AS NOTED	RELEASED FOR CONSTRUCTION	
VERTICAL	AS NOTED		
DATE	05/25/16	DATE	



CONSULTANT ACAD DWG. NO.
L3.8



THE CITY OF WINNIPEG
PUBLIC WORKS DEPARTMENT
ENGINEERING SERVICES DIVISION

CITY OF WINNIPEG

RUPERT AVE.
NORTH & SOUTH SIDE SECTIONS

CITY DRAWING NUMBER

SHEET 22 OF 39

BID NO.
345-2016