
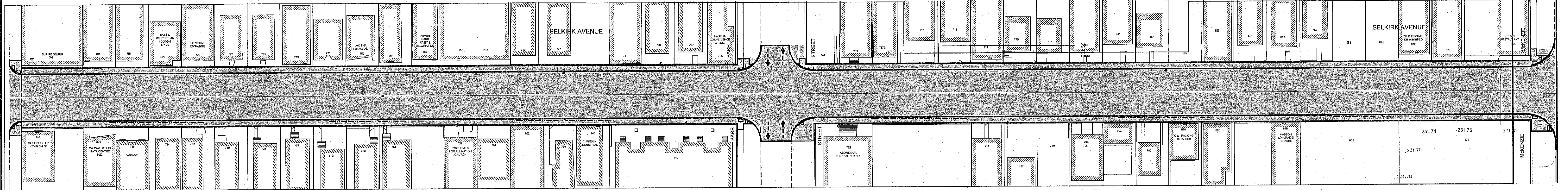
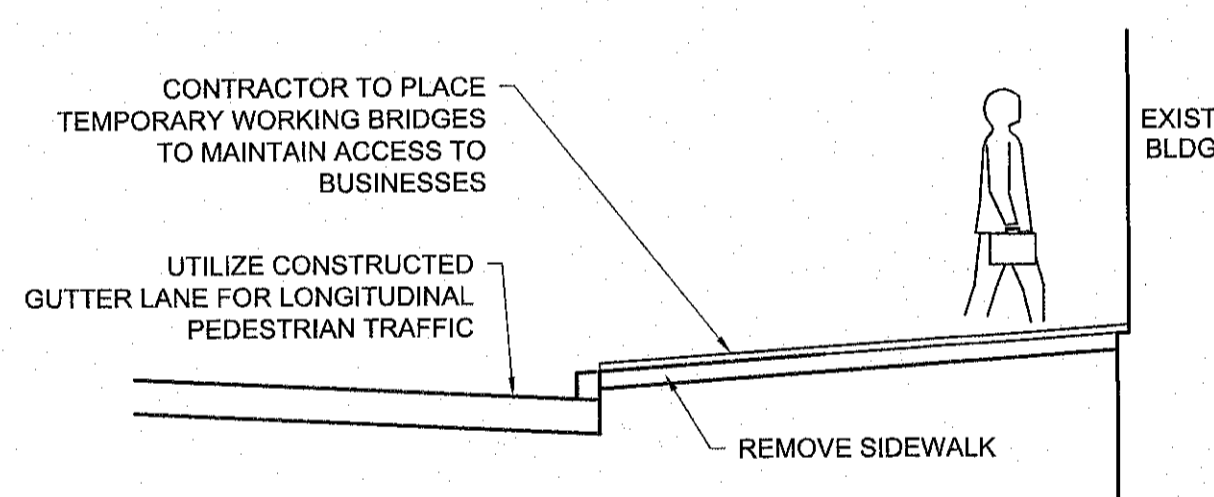
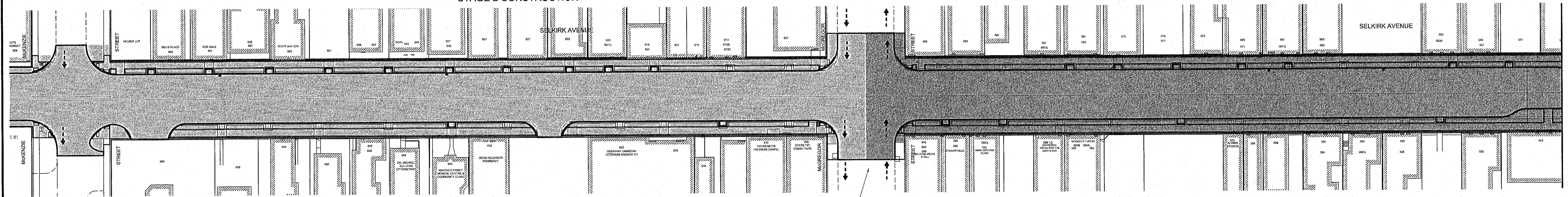


STAGE 2 CONSTRUCTION



STAGE 2 CONSTRUCTION

STAGE 1 CONSTRUCTION




CROSS TRAFFIC TO BE MAINTAINED AT Mcgregor STREET 1 LANE IN EITHER DIRECTION

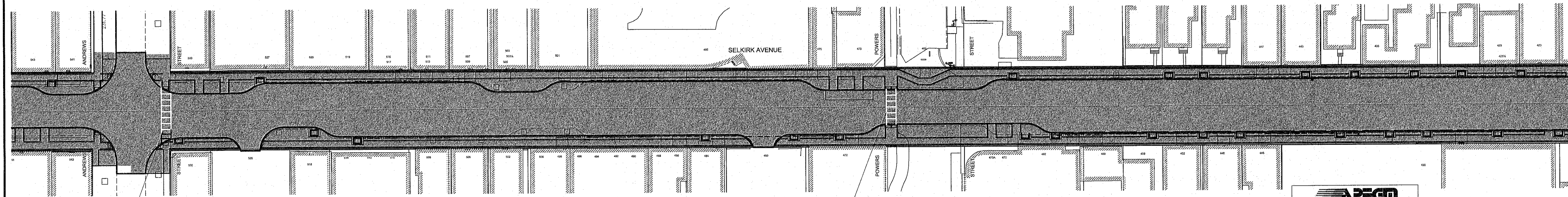
**LEGEND**

- STAGE 1 CONSTRUCTION AREA
- STAGE 2 CONSTRUCTION AREA

- STAGE NOTES**
1. PEDESTRIAN ACCESS ALONG SELKIRK AVENUE TO BE MAINTAINED IN GUTTER LANES DURING SIDEWALK CONSTRUCTION.
  2. CONTRACTOR TO STAGE CONSTRUCTION AT PARR STREET AND McKENZIE STREET TO MAINTAIN CROSS TRAFFIC TO ENSURE THAT BOTH STREETS ARE NOT CLOSED SIMULTANEOUSLY.



STAGE 1 CONSTRUCTION



PEDESTRIAN CROSSING TO BE MAINTAINED AT ANDREWS STREET

PEDESTRIAN CROSSING TO BE MAINTAINED AT POWERS STREET PLAZA

**AECOM**  
Certificate of Authorization  
AECOM Canada Ltd.  
No. 4671 Date: 10/25/16

**METRIC**  
WHOLE NUMBERS INDICATE MILLIMETRES  
DECIMALIZED NUMBERS INDICATE METRES

150mm W.W.M.	WATERMAIN	150mm W.W.M.	HYDRO	M.T.S.	X	C PROFILE	— X —	LOCATION APPROVED	B.M. 25-011 N.W. Cor. Arlington St. & Selkirk Ave. Tbl. In. Conc. foundation of King Edward Community School, 0.5m ELEV. 232.212 W. & 0.1m below Tyndal/Stone of most S. & L.Y. Cor.	<b>AECOM</b>	DESIGNED BY KWR/BC DRAWN BY PP/PB HOR. SCALE: 1:500 VERTICAL: 1:10 DATE 12/10/2015	CHECKED BY KWR APPROVED BY RELEASED FOR CONSTRUCTION BY:	ENGINEER'S SEAL PROVINCE OF MANITOBA K.W. RAE REGISTERED PROFESSIONAL ENGINEER CONSULTANT DRAWING NO. CT-01	THE CITY OF WINNIPEG PUBLIC WORKS DEPARTMENT ENGINEERING DIVISION SELKIRK AVENUE PAVEMENT RECONSTRUCTION ARLINGTON STREET TO SALTER STREET CONSTRUCTION STAGING	CITY DRAWING NUMBER P-3471-01 SHEET 01 OF 20
300mm L.D.S.	LAND DRAINAGE SEWER	300mm L.D.S.	CONCRETE	CONCRETE	□	NORTHWEST GUTTER	— □ —	UNDERGROUND STRUCTURES	APPROVE REC'D 2016/02/17 DATE						
250mm W.W.S.	WASTEWATER SEWER	250mm W.W.S.	ASPHALT	ASPHALT	○	SOUTH/EAST GUTTER	— ○ —	NOTE:							
	MANHOLE		PROPERTY LINE	PROPERTY LINE	— — —	N/W PROPERTY LINE	— ○ —	LOCATION OF UNDERGROUND STRUCTURES AS SHOWN ARE BASED ON THE BEST INFORMATION AVAILABLE. BUT NO GUARANTEE IS GIVEN THAT ALL EXISTING UTILITIES ARE SHOWN OR THAT THE GIVEN LOCATIONS ARE EXACT. CONFIRMATION OF EXISTENCE AND EXACT LOCATION OF ALL SERVICES MUST BE OBTAINED FROM THE INDIVIDUAL UTILITIES BEFORE PROCEEDING WITH UTILITIES.							
	CATCH BASIN		SURVEY BAR	SURVEY BAR	— — —	S/E PROPERTY LINE	— ○ —								
	CATCH PIT		ELEVATION	ELEVATION	— — —										
	JUNCTION		TREE	TREE	— — —										
	CULVERT		SIDEWALK RAMP	SIDEWALK RAMP	— — —										
	GAS		CONCRETE SIDEWALK FENCE	CONCRETE SIDEWALK FENCE	— — —										
EXISTING	LEGEND - PLAN	PROPOSED	EXISTING	LEGEND - PLAN	PROPOSED	EXISTING	LEGEND - PROFILE	PROPOSED							