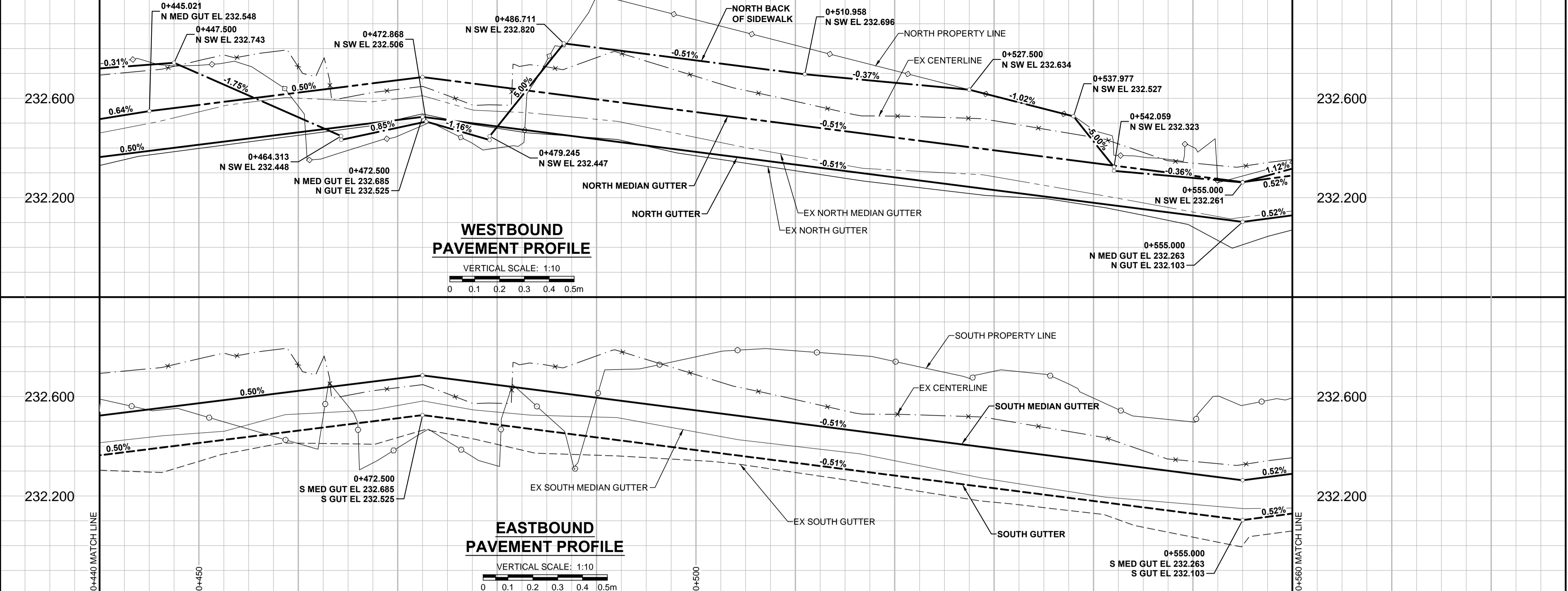
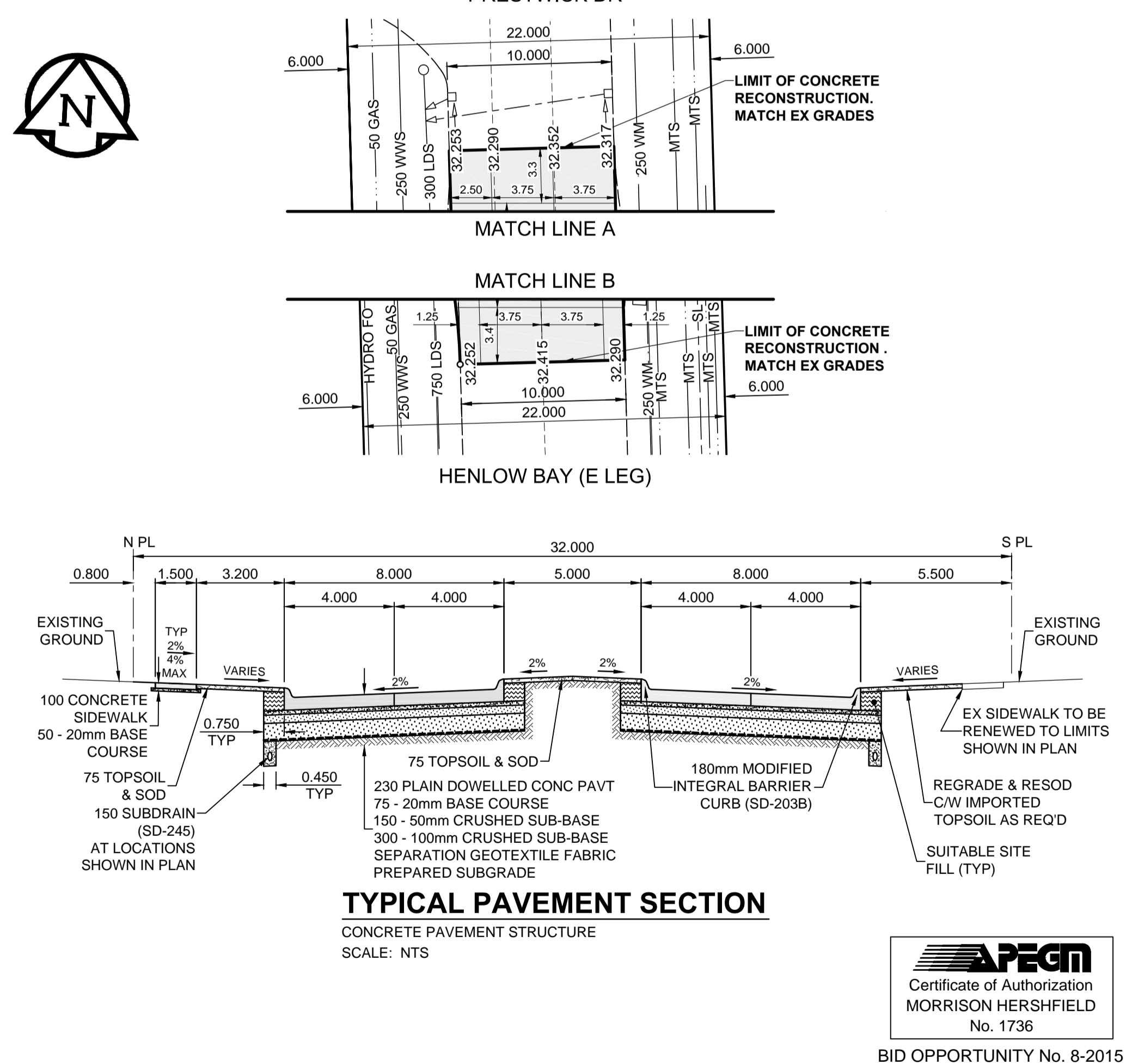
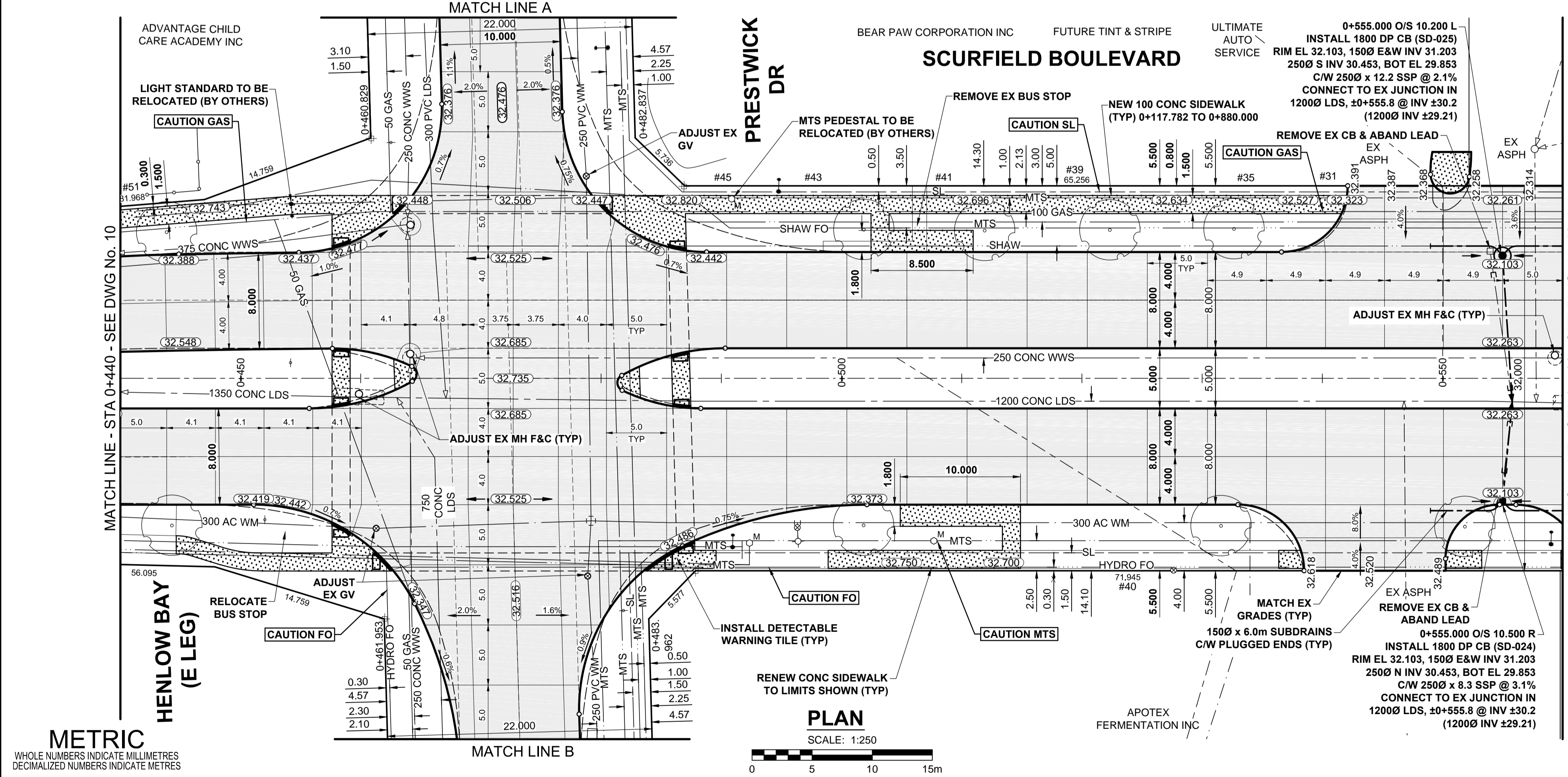


A1 SIZE 594mm x 841mm  
PLOT: 2/28/2015 2:55:01 PM  
FILE NAME: W140010.Scurfield-PP-04.dwg Saved By: dlane



- NOTES**
- ADJUST MH AND CB RIMS TO NEW GRADES.
  - LAMP STANDARDS, HYDRO POLES, AND ANCHORS THAT REQUIRE TEMPORARY SUPPORT, REMOVAL OR REPLACEMENT, TO BE DONE SO AT THE EXPENSE OF THE CONTRACTOR AS NECESSARY.
  - CONTRACTOR TO REGRADE/RENEW EXISTING PRIVATE SIDEWALKS TO LIMITS AS SHOWN. SIDEWALKS TO BE RENEWED WITH CONCRETE UNLESS NOTED OTHERWISE.
  - CONTRACTOR TO TAKE PRECAUTIONARY STEPS TO PROTECT EXISTING TREES WITHIN THE LIMITS OF CONSTRUCTION FROM DAMAGE FROM CONSTRUCTION ACTIVITIES AS OUTLINED IN THE SPECIFICATIONS.
  - CONTRACTOR TO CONFIRM THE LOCATION OF ALL UTILITIES/SERVICES IN THE FIELD PRIOR TO CONSTRUCTION.
  - IN GENERAL, PAVEMENT AND SIDEWALK AREAS TO BE REMOVED, MATCH RECONSTRUCTION LIMITS.
  - CB SD-024 OFFSETS ARE DIMENSIONED TO BOC. CB SD-025 OFFSETS ARE DIMENSIONED O.C.
  - REFER TO SPECIFICATIONS FOR STAGING REQUIREMENTS.
  - MODIFIED BARRIER CURB & GUTTER INLET FRAME & COVER TF-122.
  - ADD 200.000m TO ABBREVIATED ELEVATIONS TO OBTAIN GEODETIC ELEVATIONS.



GAS		MANHOLE	
○	MANHOLE	●	MANHOLE
□	CATCH BASIN / CATCH PIT	■	CATCH BASIN / CATCH PIT
△	CURB INLET WITH BOX	▲	CURB INLET WITH BOX
○	TREE	○	TREE
⊕	TEST HOLE	⊕	TEST HOLE
—	PROPERTY LINE	—	PROPERTY LINE
—	SURVEY BAR	—	SURVEY BAR
—	FENCE	—	FENCE
—	BOC / EDGE OF PAVEMENT	—	BOC / EDGE OF PAVEMENT
—	ELEVATION (33.100)	—	ELEVATION (33.100)
—	TRAFFIC SIGN	—	TRAFFIC SIGN

CONCRETE PAVEMENT		ASPHALT PAVEMENT	
▨	CONC SIDEWALK / MEDIAN	▨	CONC SIDEWALK / MEDIAN
▨	ASPHALT PAVEMENT	▨	ASPHALT PAVEMENT
▨	PAVING STONE	▨	PAVING STONE
▨	GRAVEL	▨	GRAVEL
▨	RAMP CURB	▨	RAMP CURB
▨	PLANING / REMOVAL	▨	PLANING / REMOVAL

**LOCATION APPROVED UNDERGROUND STRUCTURES**

DATE COMMITTEE

**NOTE:**  
LOCATION OF UNDERGROUND STRUCTURES AS SHOWN ARE BASED ON THE BEST INFORMATION AVAILABLE. BUT NO GUARANTEE IS GIVEN THAT ALL EXISTING UTILITIES ARE SHOWN OR THAT THE GIVEN LOCATIONS ARE EXACT. CONFIRMATION OF EXISTENCE AND EXACT LOCATION OF ALL SERVICES MUST BE OBTAINED FROM THE INDIVIDUAL UTILITIES BEFORE PROCEEDING WITH CONSTRUCTION.

B	ISSUED FOR TENDER	15/02/27	JGK
A	ISSUED FOR CLIENT REVIEW	15/02/02	JGK
No.	REVISIONS	YYMMDD	BY

PROFESSIONAL'S SEAL

PROVINCE OF MANITOBA

**J.G. KENNEDY**  
Member  
22326

REGISTERED PROFESSIONAL ENGINEER

CONSULTANT DRAWING No.  
W140010 Scurfield-PP-04.dwg

**THE CITY OF WINNIPEG**  
PUBLIC WORKS DEPARTMENT  
ENGINEERING DIVISION

**2015 LOCAL STREET & ALLEY RENEWAL PROGRAM**  
**SCURFIELD BOULEVARD**  
DOVERCOURT DR TO WAVERLEY ST  
CONCRETE RECONSTRUCTION  
HORIZONTAL AND VERTICAL ALIGNMENT  
STA 0+440 TO STA 0+560

CITY DRAWING NUMBER N/A

SHEET 11 OF 14

DRAWING No. 11 REV B

BID OPPORTUNITY No. 8-2015