



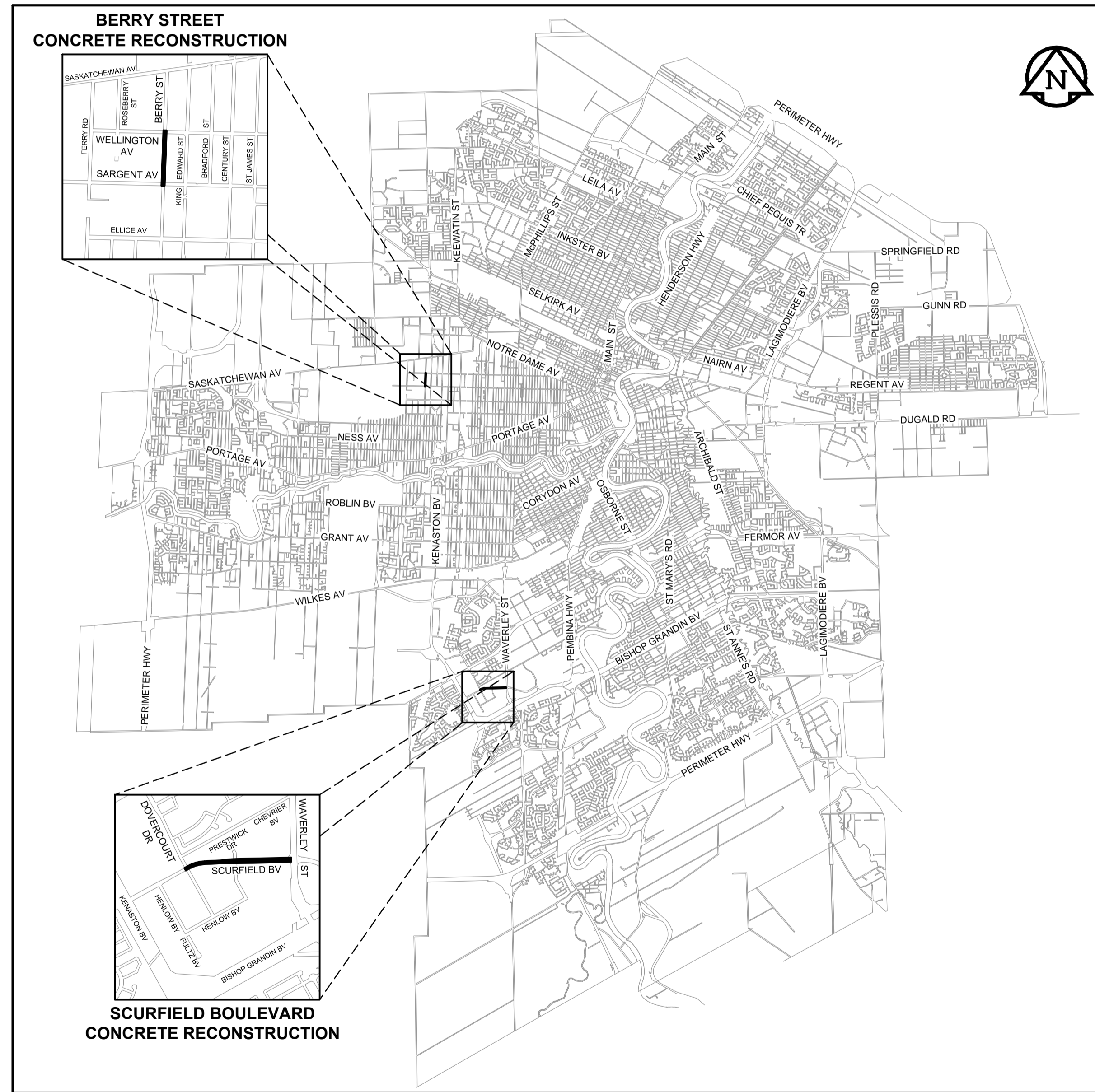
THE CITY OF WINNIPEG

PUBLIC WORKS DEPARTMENT ENGINEERING DIVISION

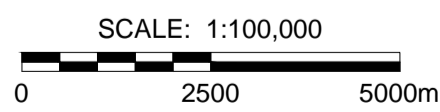
2015 LOCAL STREET AND ALLEY RENEWAL PROGRAM

BERRY STREET AND SCURFIELD BOULEVARD

BID OPPORTUNITY No. 8-2015



LOCATION PLAN



DRAWING LIST

DRAWING NUMBER	DESCRIPTION
0	COVER SHEET AND LOCATION PLAN

**BERRY STREET - SARGENT AVENUE TO WELLINGTON AVENUE
CONCRETE RECONSTRUCTION**

HORIZONTAL AND VERTICAL ALIGNMENT

1	STA 0+075 TO STA 0+190
2	STA 0+190 TO STA 0+310
3	STA 0+310 TO STA 0+430
4	STA 0+430 TO STA 0+530

**SCURFIELD BOULEVARD - DOVERCOURT DRIVE TO WAVERLEY STREET
CONCRETE RECONSTRUCTION**

HORIZONTAL GEOMETRY

5	STA 0+075 TO STA 0+330
6	STA 0+330 TO STA 0+630
7	STA 0+630 TO STA 0+930

HORIZONTAL AND VERTICAL ALIGNMENT


8	STA 0+075 TO STA 0+200
9	STA 0+200 TO STA 0+320
10	STA 0+320 TO STA 0+440
11	STA 0+440 TO STA 0+560
12	STA 0+560 TO STA 0+680
13	STA 0+680 TO STA 0+800
14	STA 0+800 TO STA 0+930



RELEASED FOR CONSTRUCTION BY:

STREETS PROJECT ENGINEER

DATE



COVER SHEET
AND LOCATION PLAN

CITY DRAWING No.	REV
N/A	B

CONSULTANT NO.
W140010 - Cover Sheet.dwg