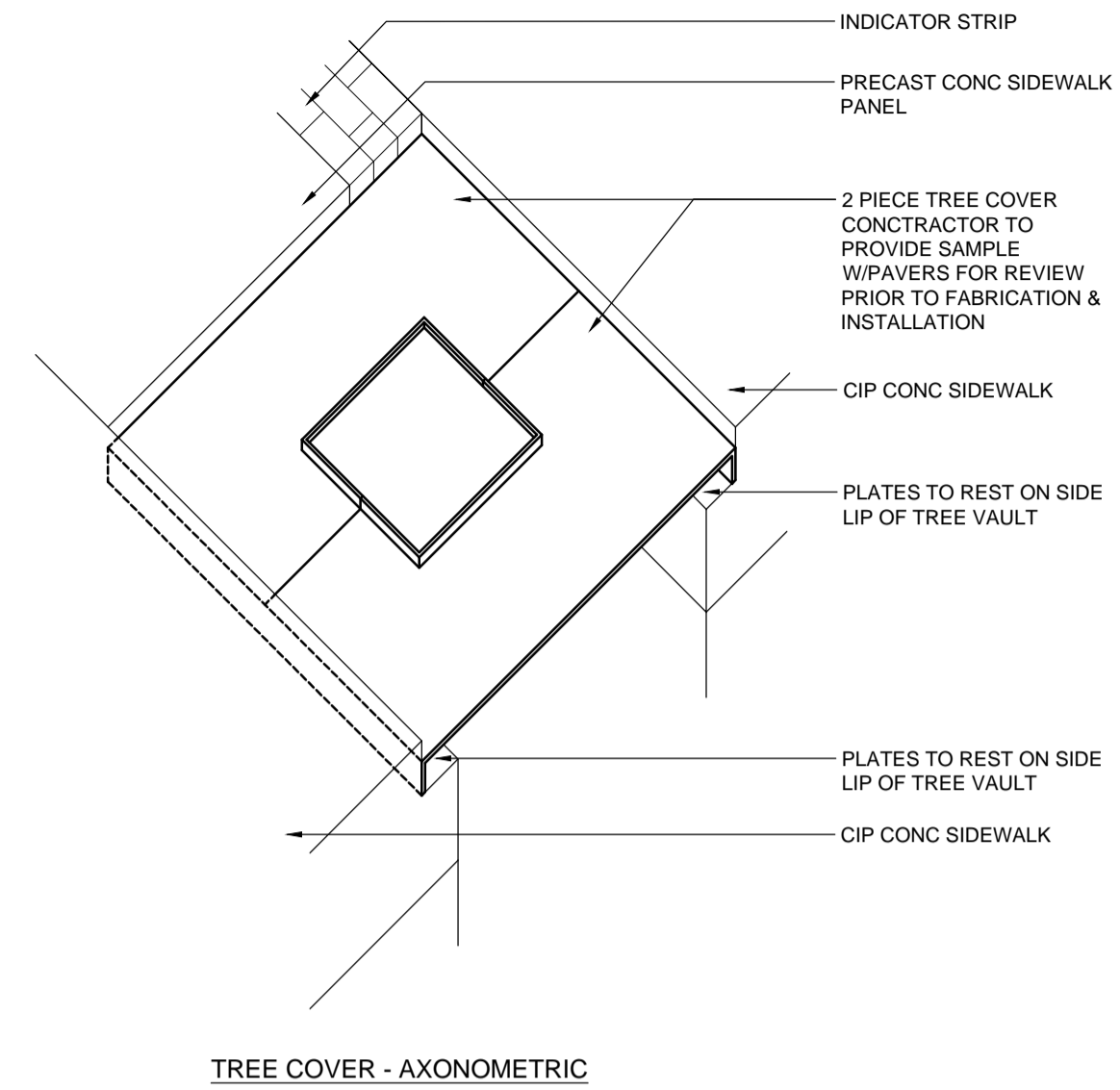
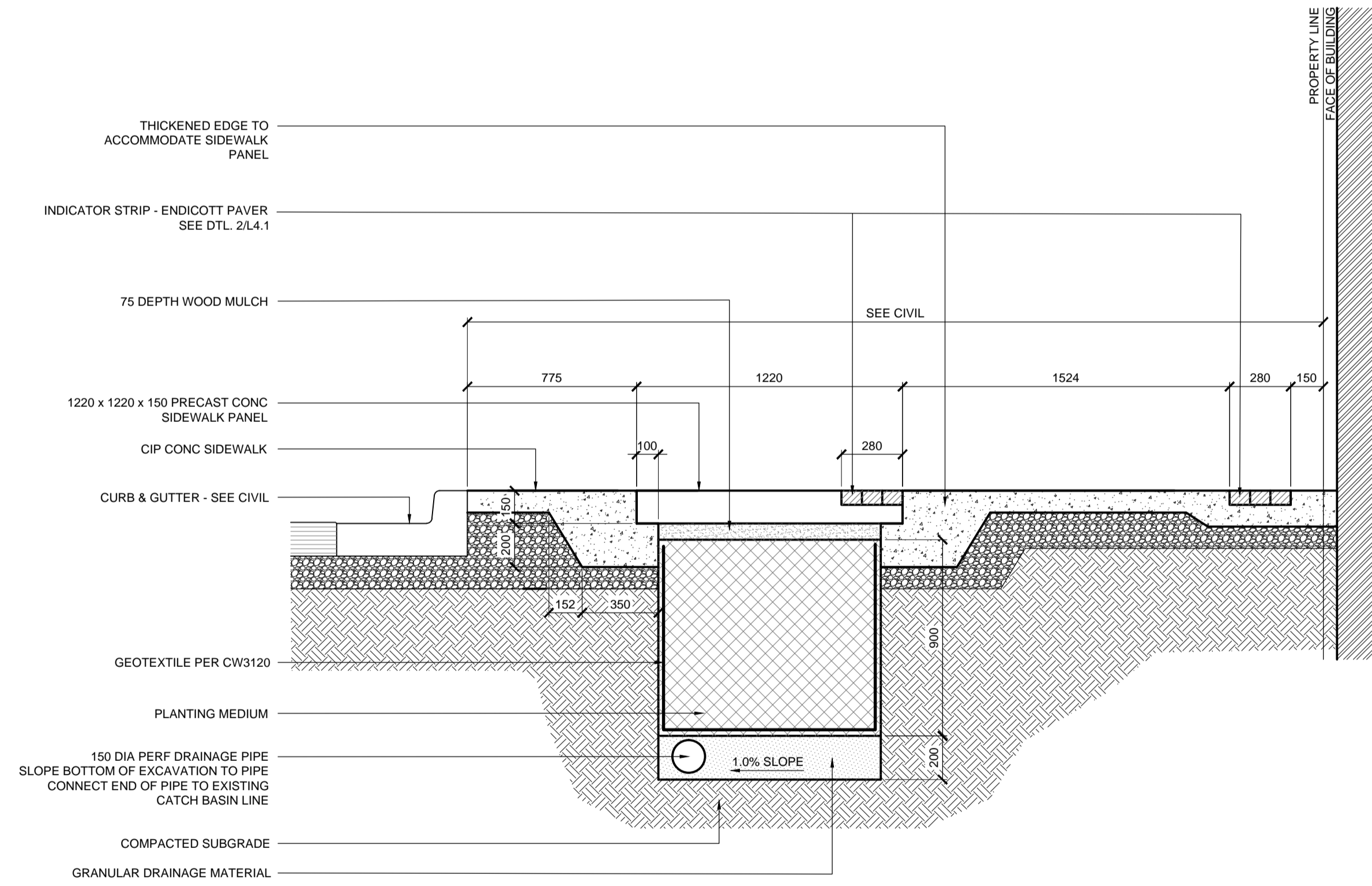


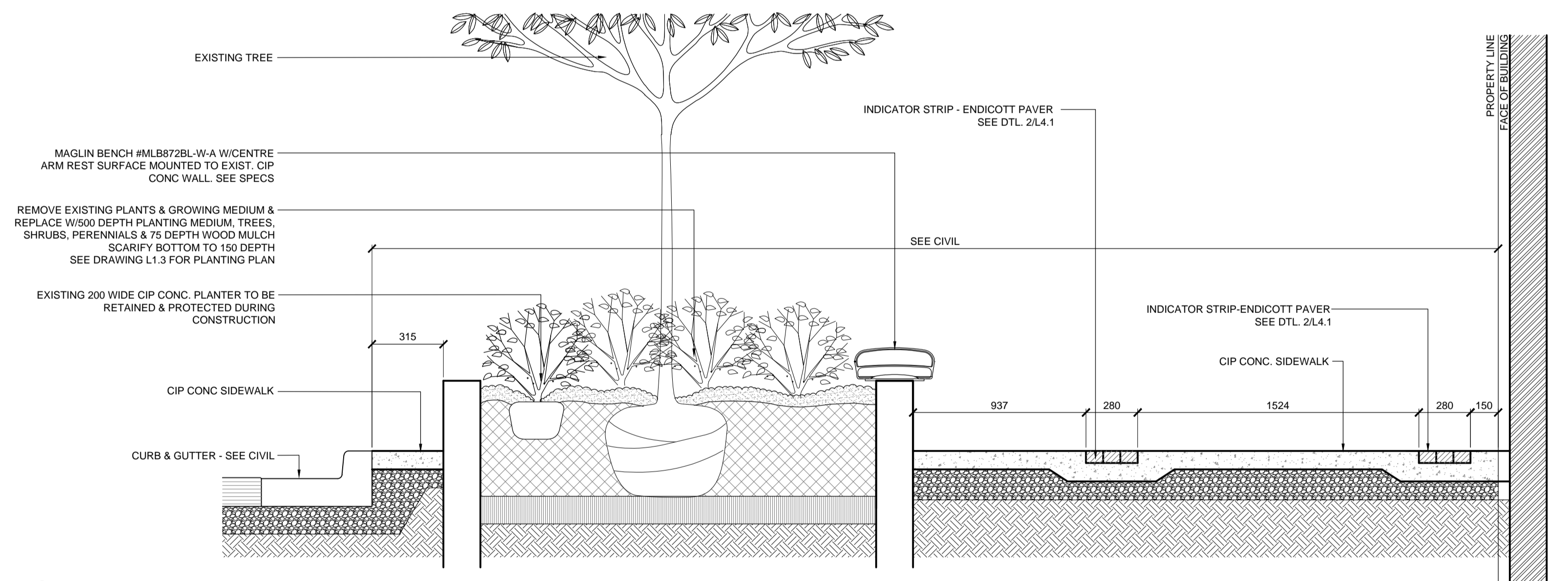
1 RORIE WEST SIDEWALK GRANITE MULCH TREE WELL - SECTION
SCALE : 1:20



TREE COVER - AXONOMETRIC



2 RORIE WEST SIDEWALK AT TREE VAULT - SECTION
SCALE : 1:20



3 RORIE WEST SIDEWALK AT EXST. PLANTER - SECTION
SCALE : 1:20

JUL 27 2015 5:08:41
 \\pcr\HTFC_FILE_SERVER\2015\15-043 East Exchange Phase 3\CAD\Details\15-043 Details.dwg - tab:L2.6

NOTE: These design documents are prepared solely for the use by the party with whom the design professional has entered into a contract and there are no representations of any kind made by the design professional to any party with whom the design professional has not entered into a contract.

LOCATIONS APPROVED UNDERGROUND STRUCTURES SIGNED BY: _____ DATE: _____ SUPV U/G STRUCTURES		G.B.M. ELEV.		ENGINEER'S SEAL 	THE CITY OF WINNIPEG PUBLIC WORKS DEPARTMENT ENGINEERING SERVICES DIVISION CITY OF WINNIPEG RORIE BETWEEN BANNATYNE & McDERMOT SECTIONS - EAST SIDE	CITY DRAWING NUMBER SHEET 12 OF 15 BID NO. 669-2015
LOCATION OF UNDERGROUND STRUCTURES AS SHOWN ARE BASED ON THE BEST INFORMATION AVAILABLE BUT NO GUARANTEE IS GIVEN THAT ALL EXISTING UTILITIES ARE SHOWN OR THAT THE GIVEN LOCATIONS ARE EXACT CONFIRMATION OF EXISTANCE AND EXACT LOCATION OF ALL SERVICES MUST BE OBTAINED FROM THE INDIVIDUAL UTILITIES BEFORE PROCEEDING		DESIGNED BY: JH CHECKED BY: GM DRAWN BY: JH APPROVED BY: GM				
NO. REVISIONS	DATE BY	WORK SCALE: AS NOTED VERTICAL: AS NOTED	RELEASED FOR CONSTRUCTION DATE: JULY 21, 2015			