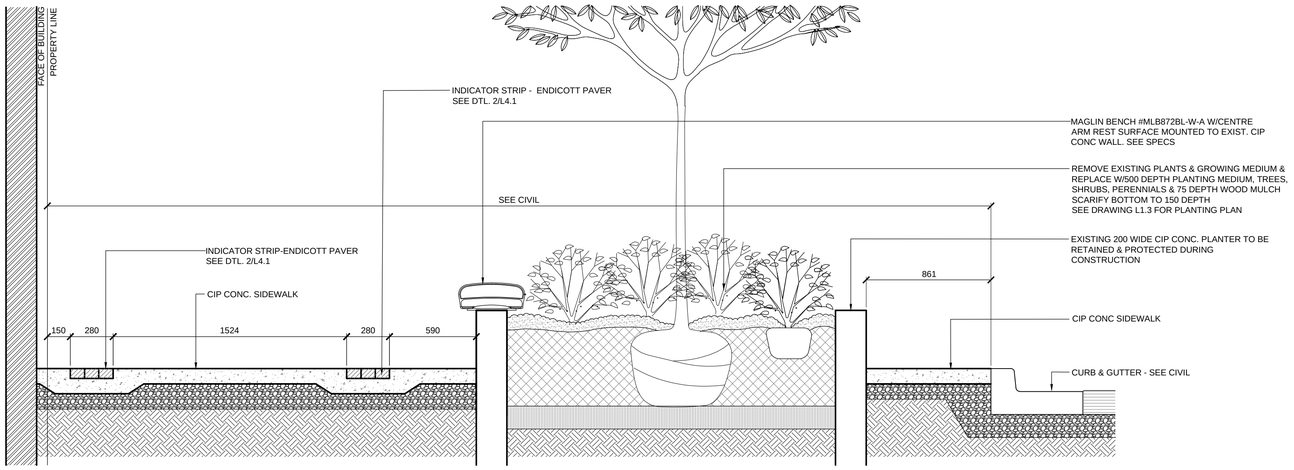

1
L2.3

RORIE WEST SIDEWALK AT EXST. PLANTER - SECTION

SCALE : 1:20

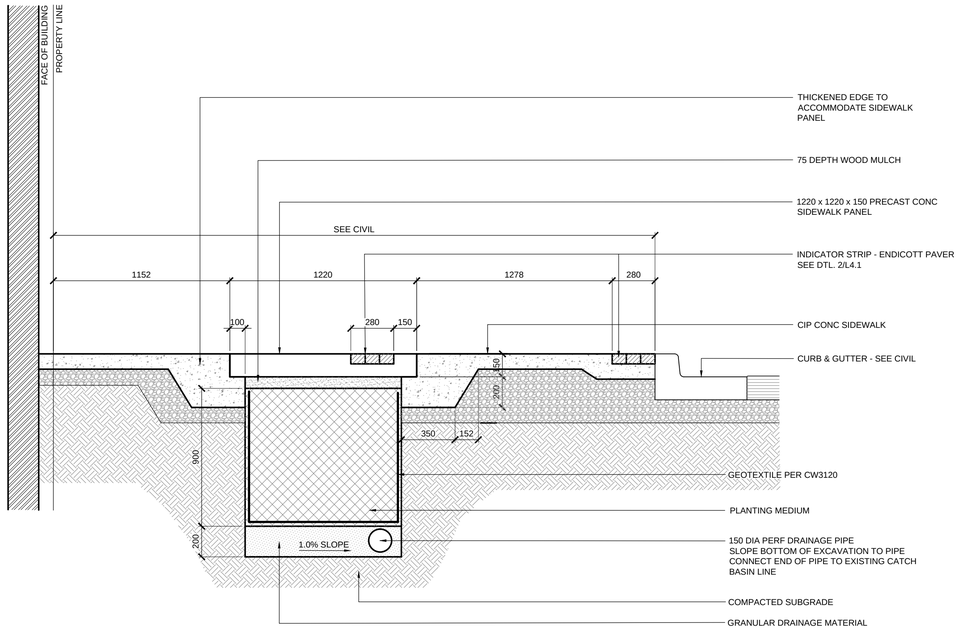

4
L2.3

RORIE WEST SIDEWALK AT TREE VAULT - SECTION

SCALE : 1:20

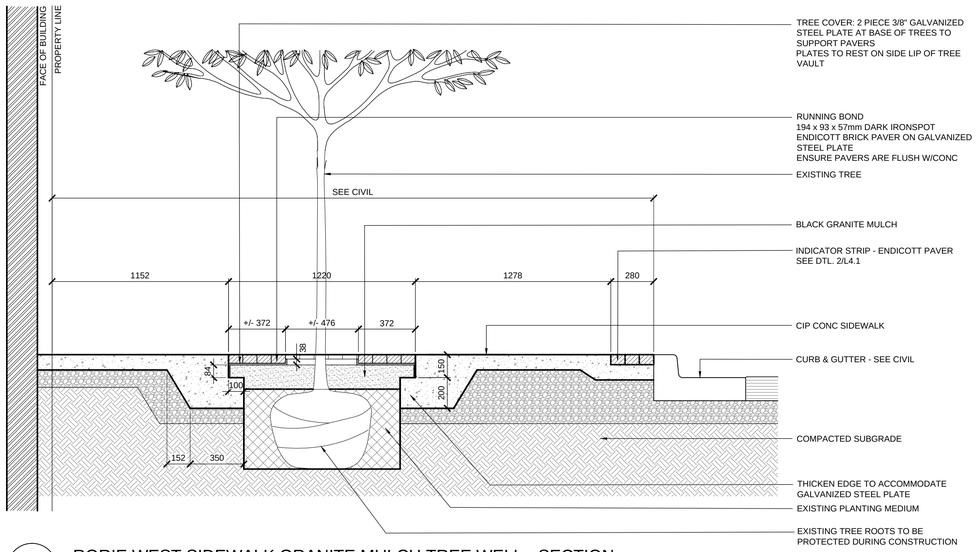

2
L2.3

RORIE WEST SIDEWALK GRANITE MULCH TREE WELL - SECTION

SCALE : 1:20

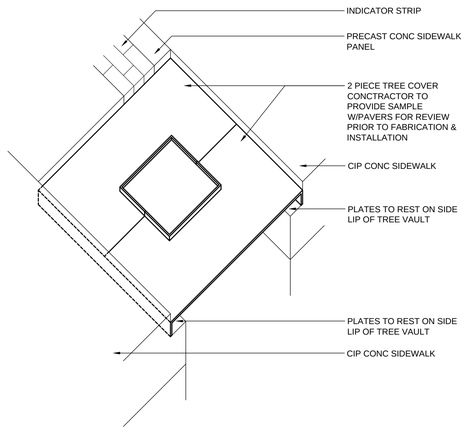

TREE COVER - AXONOMETRIC

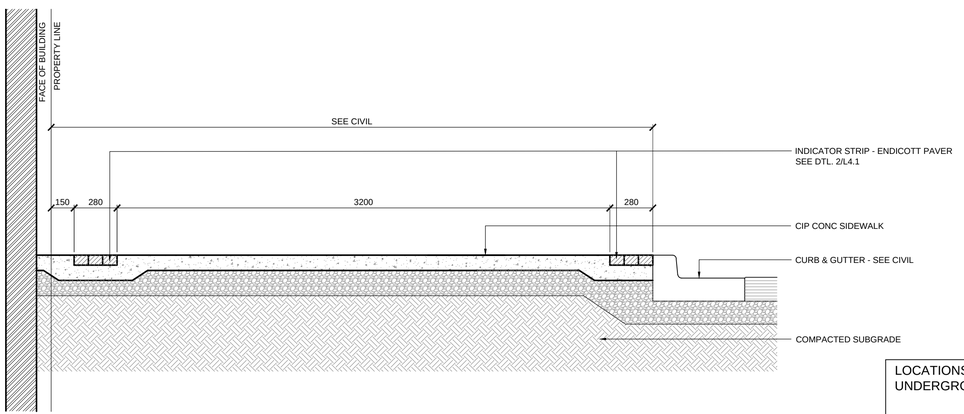

3
L2.3

RORIE WEST SIDEWALK - SECTION

SCALE : 1:20

LOCATIONS APPROVED UNDERGROUND STRUCTURES

SIGNED BY: _____ SUPV U/G STRUCTURES _____ DATE

LOCATION OF UNDERGROUND STRUCTURES AS SHOWN ARE BASED ON THE BEST INFORMATION AVAILABLE BUT NO GUARANTEE IS GIVEN THAT ALL EXISTING UTILITIES ARE SHOWN OR THAT THE GIVEN LOCATIONS ARE EXACT CONFIRMATION OF EXISTANCE AND EXACT LOCATION OF ALL SERVICES MUST BE OBTAINED FROM THE INDIVIDUAL UTILITIES BEFORE PROCEEDING

G.B.M.
ELEV.

NO.	REVISIONS	DATE	BY
B	ISSUED FOR TENDER	28/07/15	JH
A	ISSUED TO U/G STRUCTURES FOR REVIEW	21/7/15	JH

HTFC PLANNING & DESIGN
500-115 Bannatyne Avenue East Winnipeg, MB R3B 0R3
PHONE 204 944 9907 WEB hdc.mb.ca

DESIGNED BY	JH	CHECKED BY	GM
DRAWN BY	JH	APPROVED BY	GM
HOR. SCALE	AS NOTED	RELEASED FOR CONSTRUCTION	
VERTICAL	AS NOTED		
DATE	JULY 21, 2015	DATE	

ENGINEER'S SEAL

CONSULTANT ACAD DWG. NO.
L2.3

NOTE:
These design documents are prepared solely for the use by the party with whom the design professional has entered into a contract and there are no representations of any kind made by the design professional to any party with whom the design professional has not entered into a contract.

Winnipeg

THE CITY OF WINNIPEG

PUBLIC WORKS DEPARTMENT
ENGINEERING SERVICES DIVISION

CITY OF WINNIPEG

RORIE
BETWEEN JOHN HIRSCH & BANNATYNE
SECTIONS - WEST SIDE

CITY DRAWING NUMBER
SHEET 9 OF 15

BID NO.
669-2015

Jul 27, 2015 – 5:06pm
\\gsf\HTFC_FILE_SERVER\2015\15-043 East Exchange Phase 3\ACAD\Details\15-043 Details.dwg – tab:L2.3