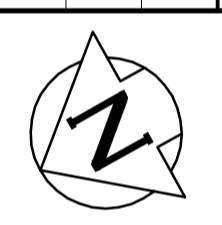


0+97.31 EXIST 200-45° BEND  
 0+97.50 CONNECT TO EXIST 200 PVC WM W/ 200-45° BEND  
 0+99.25 EXIST 200-45° BEND  
 1+00.00 S PL NOTRE DAME AVE  
 REMOVE EXIST 200 VALVE & INSTALL 200 VALVE  
 1+03.00 REMOVE EXIST HYDRANT ASSEMBLY &  
 INSTALL 200X200X150 HYDRANT TEE  
 1+04.50 INSTALL HYDRANT (SD-007)  
 1+05.44 EXIST COUPLING

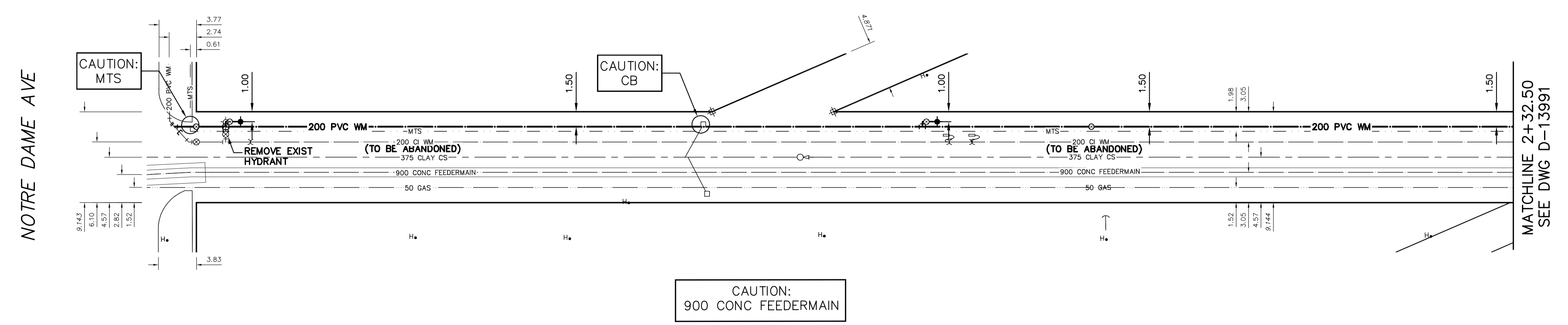
1+75.00 INSTALL 200X200X150 HYDRANT TEE  
 1+76.50 INSTALL HYDRANT (SD-007)  
 1+77.50 EXIST COUPLING  
 1+78.00 EXIST COUPLING

1+90.00 INSTALL 200 VALVE

NOTE: CHAINAGES SHOWN ARE ALONG  
 E. R. OF VALOUR RD



VALOUR ROAD

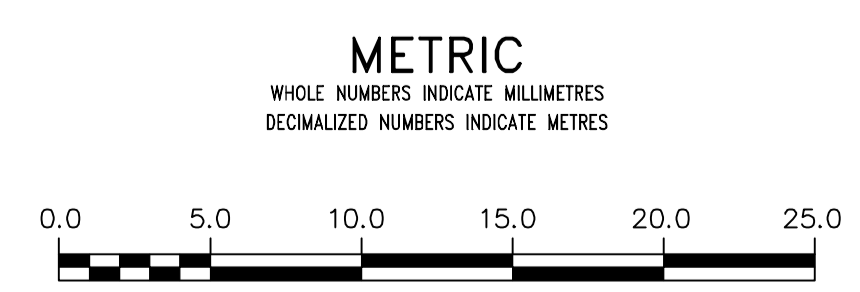


NOTRE DAME AVE

MATCHLINE 2+32.50  
 SEE DWG D-13991

CAUTION:  
 900 CONC FEEDERMAIN

FOR INDEX SEE D-13981 NOTE: ALL VALVES TO BE INSTALLED  
 COUNTER-CLOCKWISE TO CLOSE



<p><b>WARNING</b></p> <p>IF POWER EQUIPMENT OR EXPLOSIVES ARE TO BE USED FOR EXCAVATION ON THIS PROJECT THE CONTRACTOR MUST:</p> <ol style="list-style-type: none"> <li>1) NOTIFY THE GAS COMPANY OF THE PROPOSED LOCATION OF EXCAVATION.</li> <li>2) TAKE PRECAUTION TO AVOID DAMAGE TO GAS COMPANY INSTALLATIONS.</li> </ol> <p>SEE PROVINCIAL REGULATION 21072 FOR DETAILS</p>	<p>LOCATION APPROVED UNDERGROUND STRUCTURES</p> <p>SUPV. U/G STRUCTURES COMMITTEE DATE</p> <p>NOTE:          LOCATION OF UNDERGROUND STRUCTURES AS SHOWN ARE BASED ON THE BEST INFORMATION AVAILABLE BUT NO GUARANTEE IS GIVEN THAT ALL EXISTING UTILITIES ARE SHOWN OR THAT THE GIVEN LOCATIONS ARE EXACT. CONFIRMATION OF EXISTENCE AND EXACT LOCATION OF ALL SERVICES MUST BE OBTAINED FROM THE INDIVIDUAL UTILITIES BEFORE PROCEEDING WITH CONSTRUCTION.</p>	<p>B.M. ELEV.</p> <p>CONSTRUCTION COMPLETION DATE: YYYY MM DD</p> <table border="1"> <tr><td>NO.</td><td>REVISIONS</td><td>DATE</td><td>BY</td></tr> <tr><td> </td><td> </td><td> </td><td> </td></tr> <tr><td> </td><td> </td><td> </td><td> </td></tr> <tr><td> </td><td> </td><td> </td><td> </td></tr> </table>	NO.	REVISIONS	DATE	BY													<p>ENGINEER'S SEAL</p> <p>ORIGINAL SIGNED BY S.R.J. COURNOYER 15/05/01</p> <p>CONSULTANT DRAWING NUMBER</p>	<p><b>THE CITY OF WINNIPEG</b></p> <p>WATER AND WASTE DEPARTMENT          ENGINEERING DIVISION</p> <p>2015 WATERMAIN RENEWALS</p> <p>VALOUR ROAD          NOTRE DAME AVENUE TO          133 S OF NOTRE DAME AVENUE</p>	<p>SHEET 10 OF 12</p> <p>CITY DRAWING NUMBER</p> <p>D-13990</p>
			NO.	REVISIONS	DATE	BY															
<p>METRIC</p> <p>WHOLE NUMBERS INDICATE MILLIMETRES          DECIMALIZED NUMBERS INDICATE METRES</p>	<p>DESIGNED BY TS</p> <p>CHECKED BY SC</p> <p>DRAWN BY RS</p> <p>APPROVED BY KZ</p> <p>SCALE:          HORIZONTAL 1:250          VERTICAL 1:50</p> <p>DATE 2015 05 04</p> <p>PLOT DATE: 2015 05 04</p>	<p>RELEASED FOR CONSTRUCTION</p> <p>DATE</p>																			