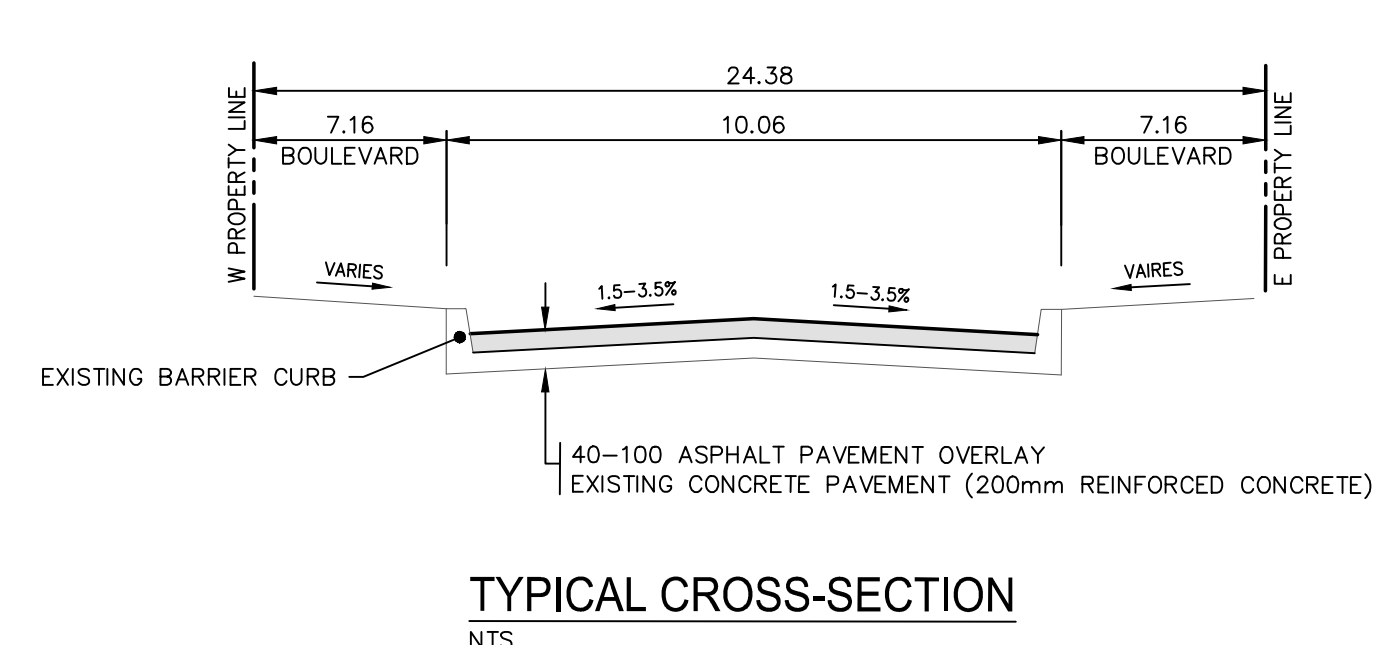
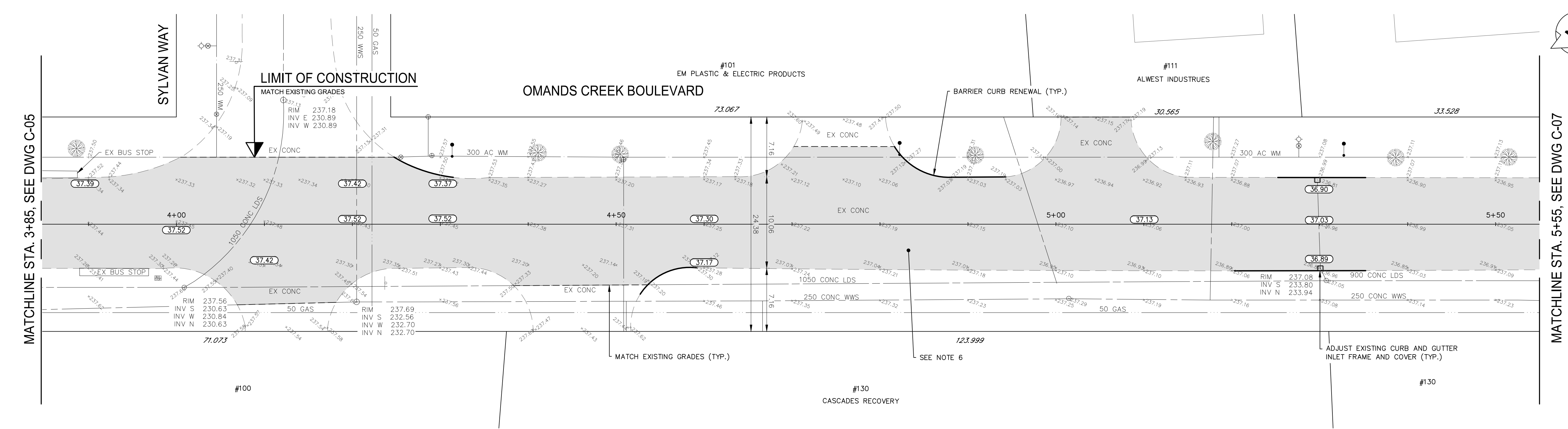
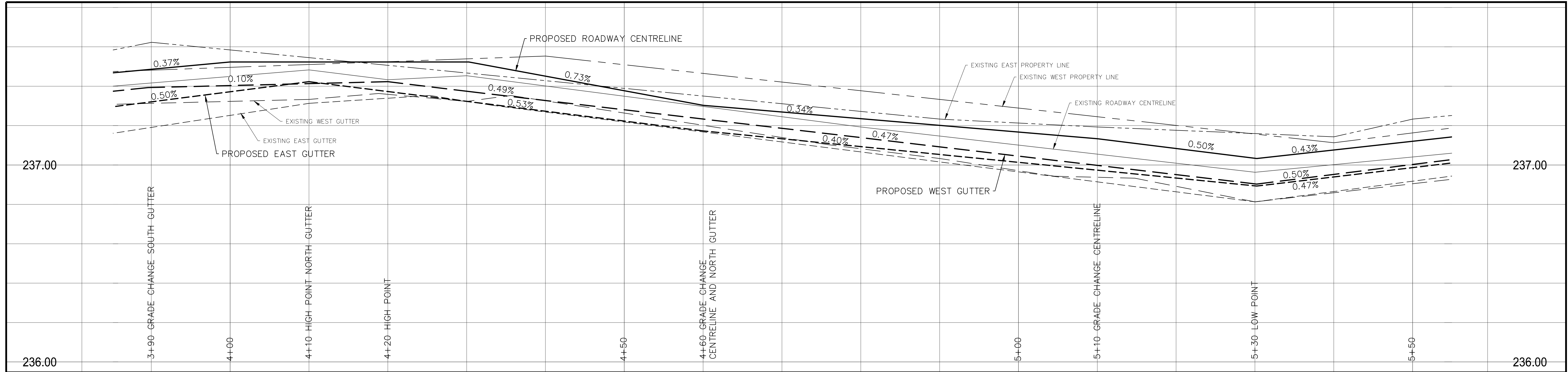


Map 12, 2015 - 10:46am
 P:\2015\05-25\1416 - 2015 Local Streets and Alley Renewal Program\15-R-07\MM Group\Construction Drawings\Rehabilitation\416_C04-C09 Omands Creek Blvd Plans\Profile_20150522.dwg - tab: C06



NOTE:
 These design documents are prepared solely for the use by the party with whom the design professional has entered into a contract and there are no representations of any kind made by the design professional to any party with whom the design professional has not entered into a contract.

EXISTING	LEGEND-PLAN	PROPOSED	EXISTING	LEGEND-PROFILE	PROPOSED
—	WATER MAIN	—	#111	CIVIC ADDRESS	
—	LAND DRAINAGE SEWER	—		IRON BAR	
—	WASTE WATER SEWER	—		HYDRO POLE & LIGHT STANDARD	
—	HYDRO	—		LIGHT STANDARD	
—	M.T.S.	—		HYDRO POLE	
—	GAS	—		CURB RAMP	
—	SIGNALS	—		EDGE OF SIDEWALK	
○	MANHOLE	●		PROPERTY LINE	
□	CATCH BASIN	■		EDGE OF ASPHALT	
△	CURB INLET	▼		MODIFIED BARRIER CURB	
—	UTILITIES ADJUSTED	△ □ ○		MODIFIED BARRIER CURB & GUTTER	
—	PLUG	—		BARRIER CURB	
—	HYDRANT	—		BARRIER CURB & GUTTER	
—	VALVE	—		EDGE OF CONCRETE	
—	CURB STOP	—		SIDEWALK	
	GROUND GRADE			CONCRETE	
	PAVEMENT GRADE			ASPHALT	
	LOT GRADE			MILLED SURFACE	
—	LEGEND-PLAN	—	EXISTING	LEGEND-PROFILE	PROPOSED

LOCATIONS APPROVED UNDERGROUND STRUCTURES

SIGNED BY: _____ DATE: _____

SUPV U/G STRUCTURES

LOCATION OF UNDERGROUND STRUCTURES AS SHOWN ARE BASED ON THE BEST INFORMATION AVAILABLE BUT NO GUARANTEE IS GIVEN THAT ALL EXISTING UTILITIES ARE SHOWN OR THAT THE GIVEN LOCATIONS ARE EXACT CONFIRMATION OF EXISTENCE AND EXACT LOCATION OF ALL SERVICES MUST BE OBTAINED FROM THE INDIVIDUAL UTILITIES BEFORE PROCEEDING

G.B.M. - BENCHMARK LOCATION
 ELEV. 236.412
 0° ON OPEN ON HYDRANT AT SOUTHEAST CORNER OF BROOKSIDE AND OMANDS CREEK BOULEVARD

MMMG GROUP

DESIGNED BY: SQ/RMB
 CHECKED BY: RMB

DRAWN BY: HK
 APPROVED BY: -

HOR. SCALE: 1:250
 VERTICAL: 1:10

ISSUED FOR TENDER: 17.03.15 SDG
 ISSUED TO U/G STRUCTURES FOR REVIEW: 09.02.15 SDG

DATE: 17-NOV-2014

MMMG Group Limited
 Suite 111 - 93 Lombard Ave.
 Winnipeg, MB R3B 3B1
 t. 204.943.3178
 f. 204.943.4948
 www.mmgroup.ca

ENGINEER'S SEAL
R.M. BORODY
 Member
 6179

CONSULTANT ACAD DWG. NO.
 5514116-C-06

THE CITY OF WINNIPEG
 PUBLIC WORKS DEPARTMENT
 ENGINEERING DIVISION

2015 STREET RENEWAL PROGRAM
 OMANDS CREEK BOULEVARD - LOGAN AVENUE
 TO BROOKSIDE BOULEVARD
 PAVEMENT REHABILITATION
 STA. 3+85 TO STA. 5+55

CITY DRAWING NUMBER
 SHEET **6** OF **13**

BID NO.
 23-2015

METRIC
 WHOLE NUMBERS INDICATE MILLIMETRES
 DECIMALIZED NUMBERS INDICATE METRES

APEGM
 Certificate of Authorization
MMM Group Limited
 No. 4531

- NOTES:
 1. ALL WORK AND MATERIALS TO BE IN ACCORDANCE WITH THE LATEST REVISION OF THE CITY OF WINNIPEG STANDARD CONSTRUCTION SPECIFICATIONS.
 2. ALL ROADWAY DIMENSIONS SHOWN ARE TO BACK OF CURB.
 3. BOULEVARD RESTORATION TO BE SOD UNLESS OTHERWISE NOTED.
 4. CURB 150mm REVEAL UNLESS OTHERWISE SHOWN.
 5. ADD 200.00 TO ALL ELEVATIONS TO OBTAIN GEODETIC ELEVATIONS.
 6. ADDITIONAL CURB RENEWALS, JOINT AND SLAB REPAIRS WILL BE IDENTIFIED PRIOR TO COMMENCING WORK ON THE PROJECT.