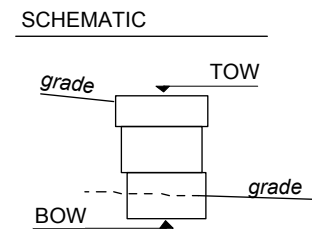
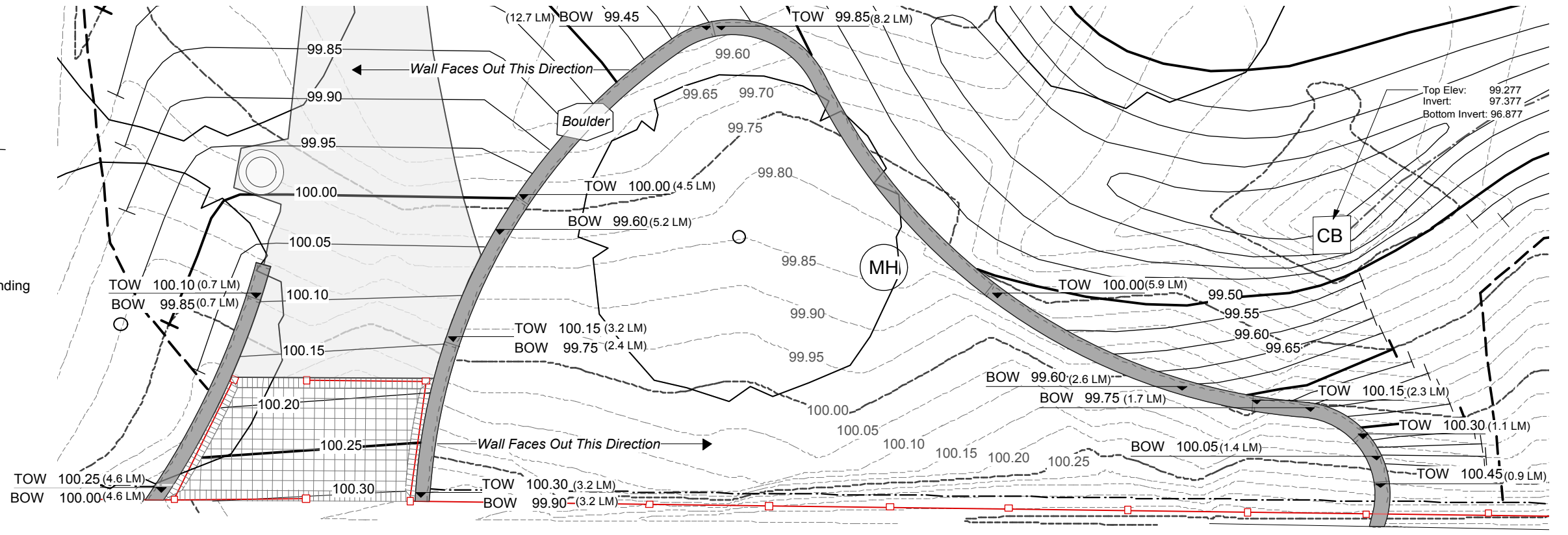


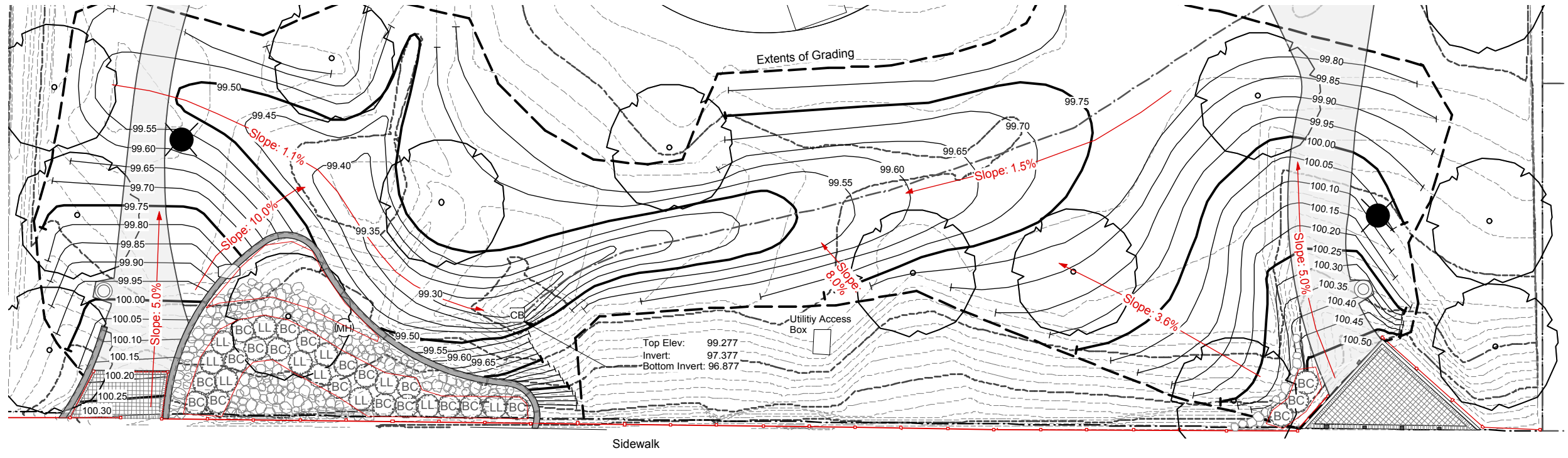
GRADING PLAN: RETAINING WALL DETAILS  
Scale - 1:100



TOW: Top Of Wall  
BOW: Top Of Wall  
(1.0 LM): Length of Corresponding Wall Segment



GRADING PLAN: PARK FRONT ENTRY w/ PLANTING LIST  
Scale - 1:250



ID	Quant	Botanical Name	Project Plant Name	Type	Ht	Spr	Size	Spacing
LL	11	Syringa meyeri "Palibin"	Little Leaf Lilac (Dwarf Korean)	shrub	1.2	1.2	2 gal	1.0m o.c.
BC	21	Viburnum trilobum "Bailey Compact"	Dwarf Bailey Compact American Cranberry	shrub	1.2	1.2	2 gal	1.0m o.c.

CONTRACTOR TO CONFIRM ALL DIMENSIONS AND REPORT ANY DISCREPANCIES TO CONTRACT ADMINISTRATOR PRIOR TO CONSTRUCTION. LOCATION OF UNDERGROUND STRUCTURES AS SHOWN ARE BASED ON THE BEST INFORMATION AVAILABLE BUT NO GUARANTEE IS GIVEN THAT ALL EXISTING UTILITIES ARE SHOWN OR THAT THE GIVEN LOCATIONS ARE EXACT. CONFIRMATION OF EXISTENCE AND EXACT LOCATION OF ALL SERVICES MUST BE OBTAINED FROM THE INDIVIDUAL UTILITIES BEFORE PROCEEDING WITH CONSTRUCTION.



THE CITY OF WINNIPEG  
Planning, Property and Development Department  
Planning and Land Use Division  
Unit 15 - 30 Fort Street, Winnipeg, MB, (R3C 4X5)

DESIGNED BY	IL	CHECKED BY	
DRAWN BY	IL	APPROVED BY	
HORIZ. SCALE	As Indicated		
VERT. SCALE			
DATE	SEPT 2014		

MANAGER, PARK AND OPEN SPACES	DATE
MANAGER, PLANNING AND LAND USE DIVISION	DATE

DRAWING TITLE  
**ELMWOOD PARK**  
**PATHWAY AND DRAINAGE IMPROVEMENTS**  
Grading Plan 1 w/ Planting List  
SITE ADDRESS

DRAWING NO.  
**E.8-3**  
BID OPPORTUNITY NO.  
**862-2014**