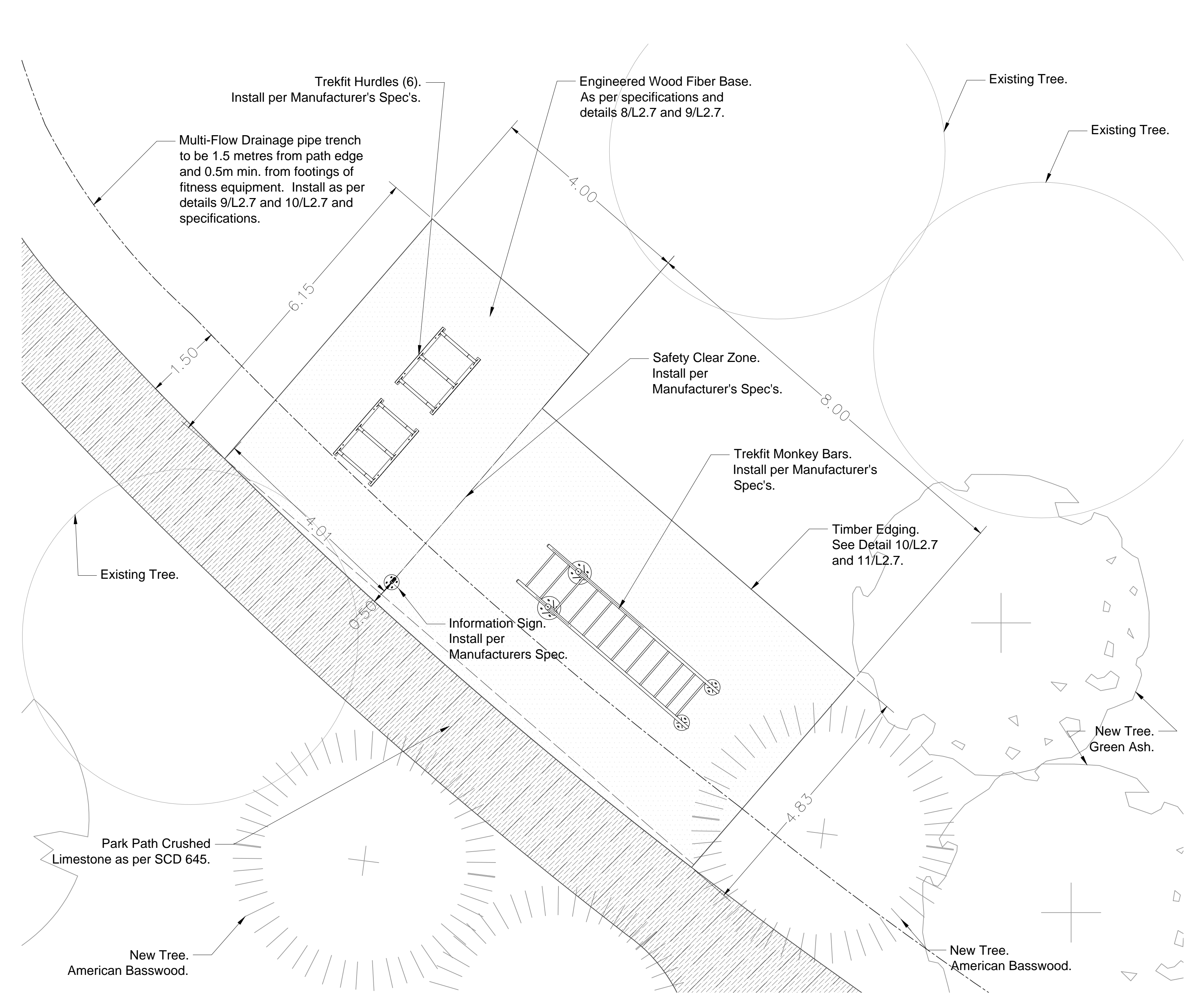
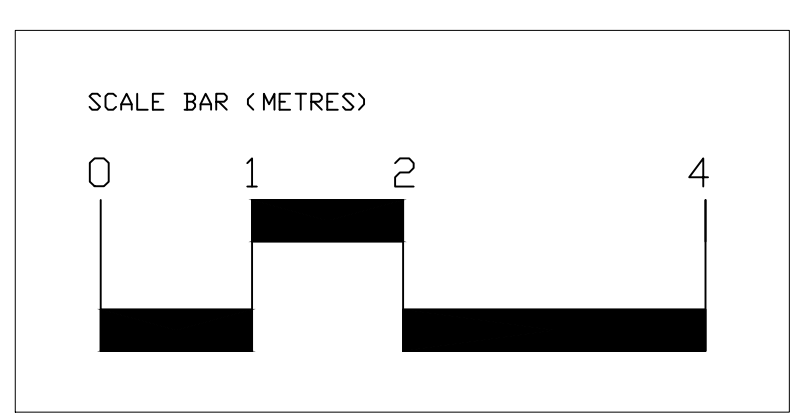


1 FITNESS NODE 1
L2.4 Scale = 1:50




2 FITNESS NODE 2
L2.4 Scale = 1:50



No.	Revisions	Date	By
3	Revisions	2014/01/20	COW
2	Internal	2014/01/13	
1	66 %	2013/12/20	COW

Date: March 20, 2014
 Scale:
 Designed By: CNC/CWM
 Drawn By: CWM
 Checked By: CN



LOMBARD NORTH GROUP
 287 Taché Ave.
 Winnipeg, Manitoba R2H 2A1
 Tel: (204) 943-3898 Fax: (204) 947-5696

THE CITY OF WINNIPEG
 Planning, Property and Development Department
 Planning and Land Use Division
 Unit 15 - 30 Fort Street, Winnipeg, Manitoba R3C 4X5

Project Title:
**PAT PHILLIPS PARK & SHAUGHNESSY PARK
 FITNESS TRAILS**

Sheet Title:
SHAUGHNESSY PARK - FITNESS NODES 1 & 2

Drawing No.:
L2.4