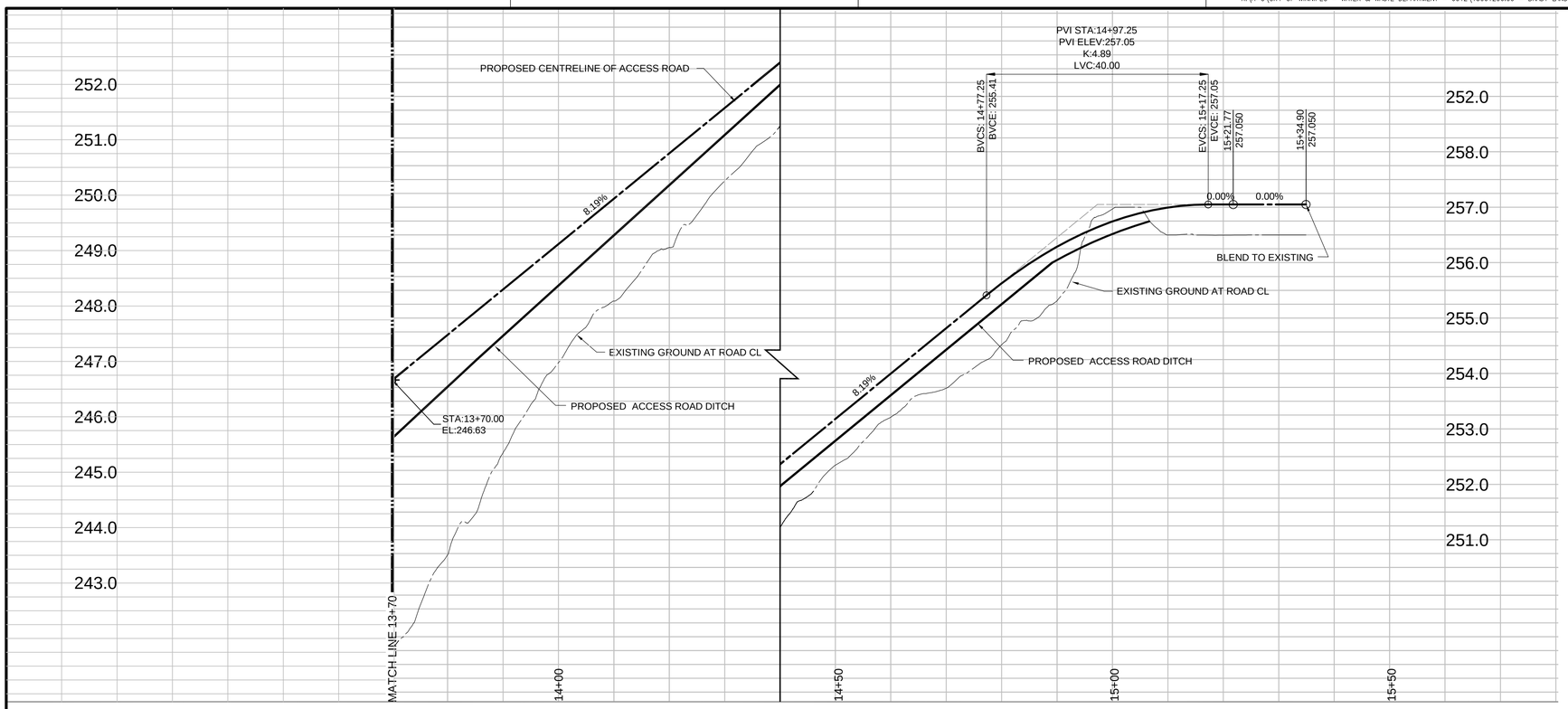

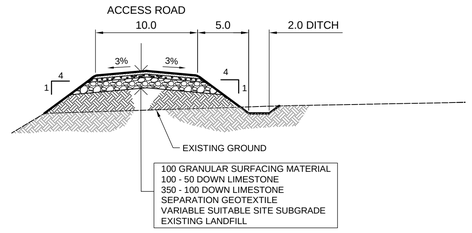

ACCESS ROAD SECTION (STA 11+60 TO STA 15+17)

1 - -

HOR 1:300, VER 1:100

NOTE:
DITCH AND SLOPE ELEVATIONS SHOWN ARE FINAL ELEVATIONS THAT INCLUDE 50mm OF SOIL AMENDED MATERIAL.

NOTE:
DITCHES HAVE BEEN ROUGH GRADED BY OTHERS. CONTRACTOR TO FINISH GRADE DITCHES TO DESIGN ELEVATIONS.

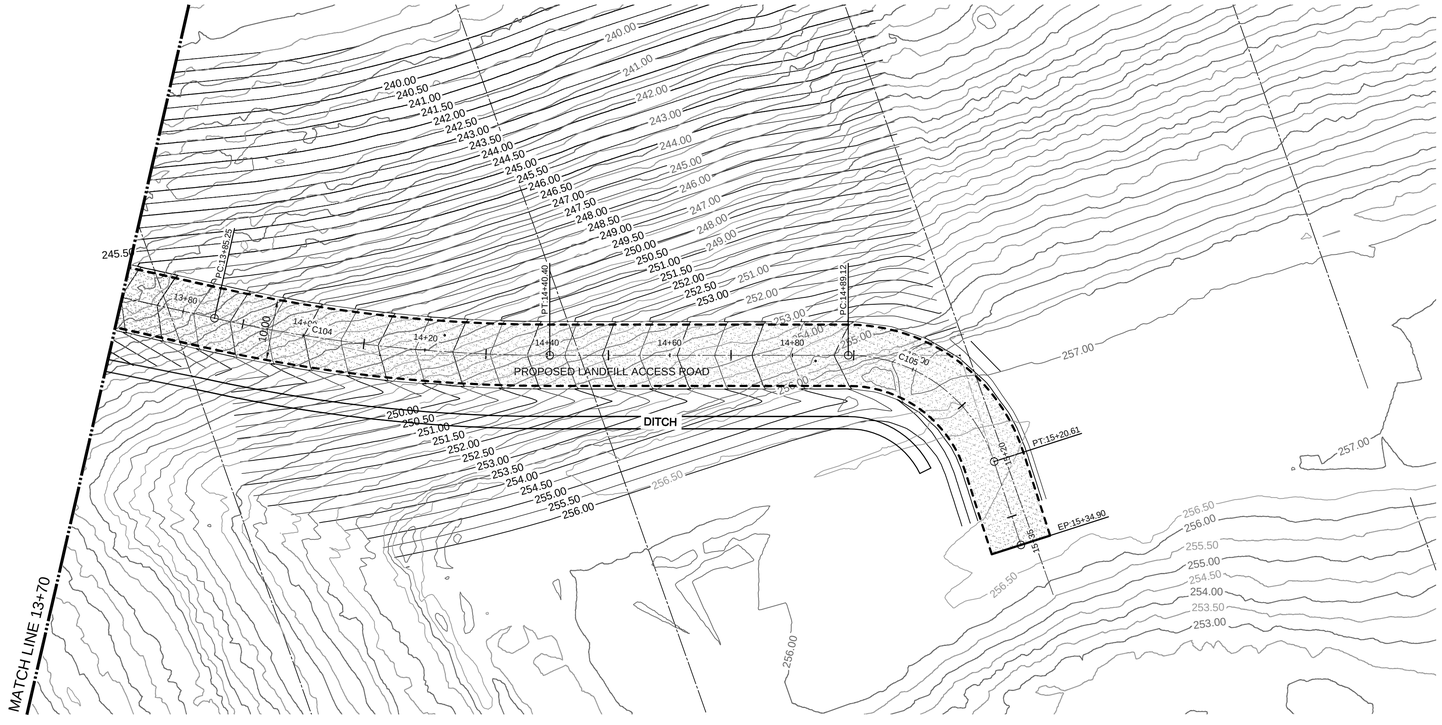

PROPOSED LANDFILL ROAD ALIGNMENT CURVE TABLE

CURVE ID	RADIUS	LENGTH	TANGENT	DELTA	BC NORTHING, EASTING	EC NORTHING, EASTING	START STATION	END STATION
C104	250.00	55.15	27.69	12.64	N5514168.87, E629683.94	N5514146.36, E629734.16	13+85.25	14+40.40
C105	25.00	31.49	18.22	72.18	N5514131.45, E629780.54	N5514107.65, E629797.89	14+89.12	15+20.61

BID OPPORTUNITY 259-2014

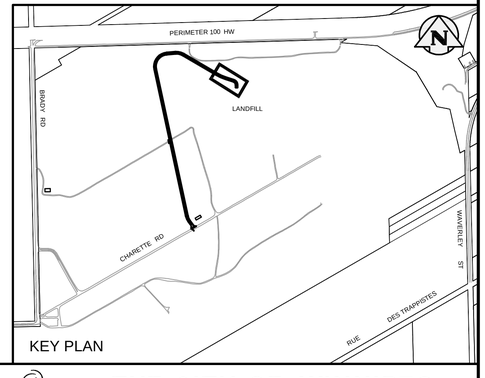

KEY PLAN

EXISTING	LEGEND-PLAN	PROPOSED	EXISTING	LEGEND-PLAN	PROPOSED	EXISTING	LEGEND-PLAN	PROPOSED
						236.50	CONTOURS	234.000
							DITCH	
							GRANULAR SURFACE	
							EDGE OF GRAVEL ROAD	

APEGM
Certificate of Authorization
TETRA TECH WEI Inc.
No. 5313 Date: April 30, 2014

NO.	REVISIONS	DATE	BY
00	ISSUED FOR TENDER	14.03.26	GC

B.M.
ELEV.

TETRA TECH

DESIGNED BY	SV	CHECKED BY	GS, GC
DRAWN BY	GMD	APPROVED BY	BLM
HOR. SCALE:	1 : 500	RELEASED FOR CONSTRUCTION	
VERTICAL:	1 : 50		
DATE	14.01.15	DATE	

PROVINCE OF MANITOBA
G. A. CHURCHILL
Member
25653
REGISTERED PROFESSIONAL ENGINEER

CONSULTANT DRAWING NO.
13001200600-DWG-C0007

Winnipeg

THE CITY OF WINNIPEG
WATER AND WASTE DEPARTMENT

BRADY ROAD LANDFILL ACCESS ROAD AND DISPOSAL CELL

NEW PERIMETER LANDFILL ROAD
STATION 13+70 TO STATION 15+35

CITY DRAWING NUMBER
SWD-D-434

SHEET 7 OF 20

C2006