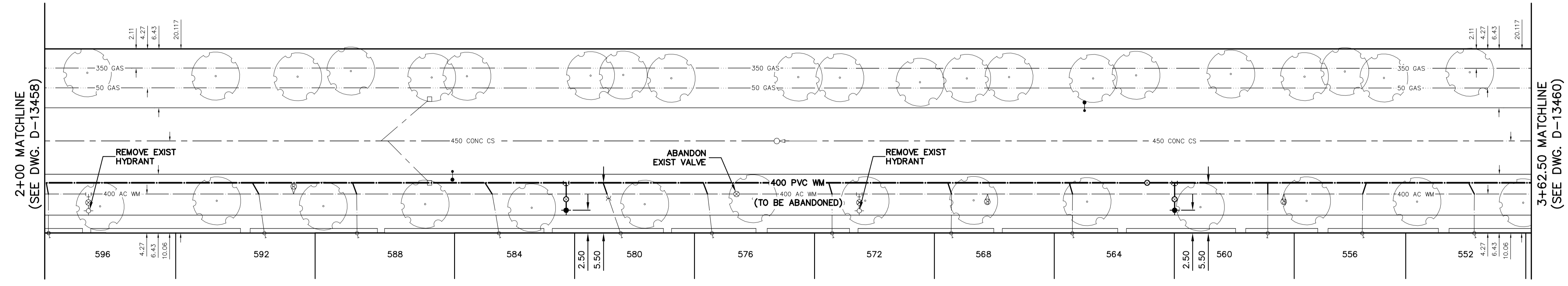
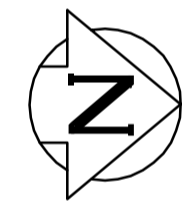


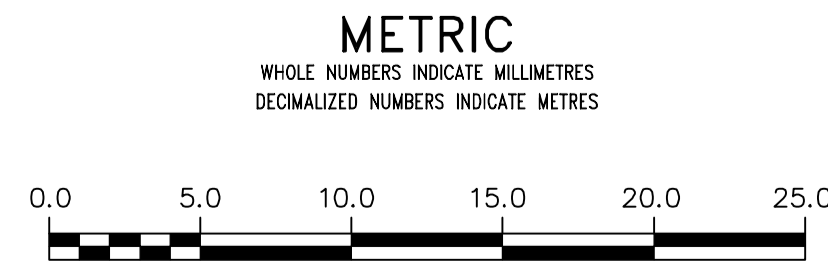
NOTE: CHAINAGES SHOWN ARE ALONG E.  $\perp$  OF LINDSAY ST

LINDSAY STREET



FOR SERVICE INFORMATION SEE DWG. D-13460

VALVES TO BE COUNTER-CLOCKWISE TO CLOSE (RED OPERATING NUT)



**WARNING**  
IF POWER EQUIPMENT OR EXPLOSIVES ARE TO BE USED FOR EXCAVATION ON THIS PROJECT THE CONTRACTOR MUST:  
1) NOTIFY THE GAS COMPANY OF THE PROPOSED LOCATION OF EXCAVATION.  
2) TAKE PRECAUTION TO AVOID DAMAGE TO GAS COMPANY INSTALLATIONS.  
SEE PROVINCIAL REGULATION 210/72 FOR DETAILS

LOCATION APPROVED UNDERGROUND STRUCTURES  
SUPV. U/G STRUCTURES COMMITTEE DATE  
NOTE:  
LOCATION OF UNDERGROUND STRUCTURES AS SHOWN ARE BASED ON THE BEST INFORMATION AVAILABLE BUT NO GUARANTEE IS GIVEN THAT ALL EXISTING UTILITIES ARE SHOWN OR THAT THE GIVEN LOCATIONS ARE EXACT. CONFIRMATION OF EXISTENCE AND EXACT LOCATION OF ALL SERVICES MUST BE OBTAINED FROM THE INDIVIDUAL UTILITIES BEFORE PROCEEDING WITH CONSTRUCTION.

B.M. ELEV.	
CONSTRUCTION COMPLETION DATE: YYYY MM DD	
DESIGNED BY	TS
CHECKED BY	SC
DRAWN BY	SM
APPROVED BY	KZ
SCALE:	
HORIZONTAL	1:250
VERTICAL	1:50
DATE	2014 02 28
RELEASED FOR CONSTRUCTION	
NO.	REVISIONS
DATE	BY
PLOT DATE: 2014 02 28	

ENGINEER'S SEAL  
ORIGINAL SIGNED BY S.R.J. COURNOYER 14-02-28  
CONSULTANT DRAWING NUMBER

THE CITY OF WINNIPEG  
WATER AND WASTE DEPARTMENT  
ENGINEERING DIVISION  
2014 WATER RENEWALS  
LINDSAY STREET  
100 N OF FLEET AVENUE TO  
262 N OF FLEET AVENUE

SHEET 6 OF 11  
CITY DRAWING NUMBER  
D-13459