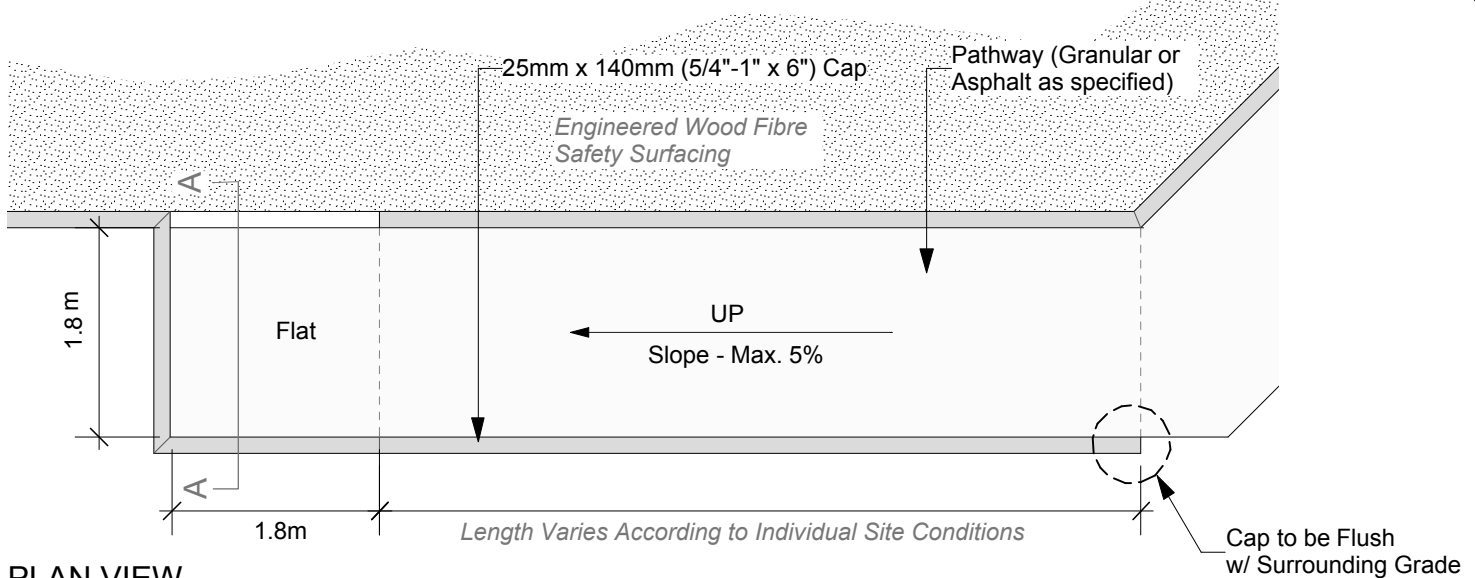


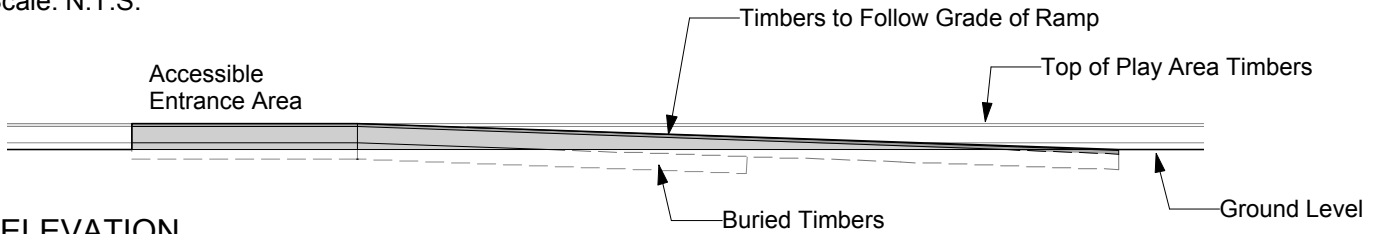
# ACCESSIBLE PLAYGROUND RAMP

**SCD-656**



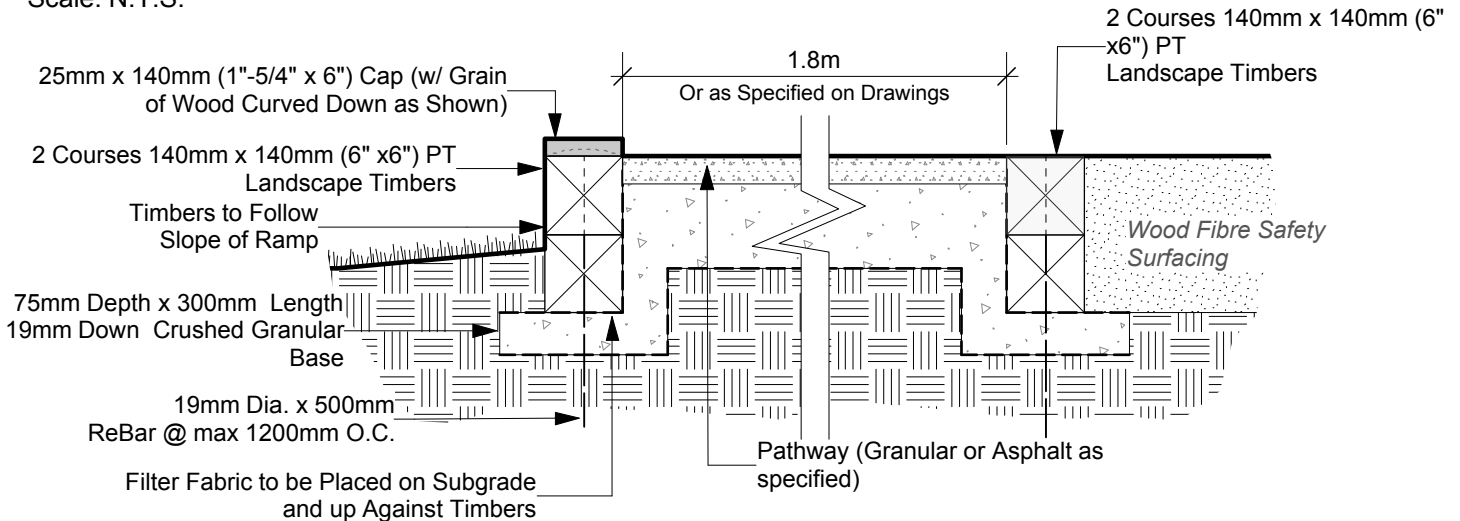
## PLAN VIEW

Scale: N.T.S.



## ELEVATION

Scale: N.T.S.



## SECTION A-A

Scale: N.T.S.

NOTE: ALL MEASUREMENTS ARE IN METERS AND MILLIMETERS

REVISION: 1  
DATE: January 12, 2012  
SCALE: NTS  
DRAWN BY: IL

The City of Winnipeg  
Planning, Property and Development Department  
Planning and Land Use Division  
Unit 15 - 30 Fort Street, Winnipeg, MB, R3C 4X5

