



RUE DUMOULIN

File Name:

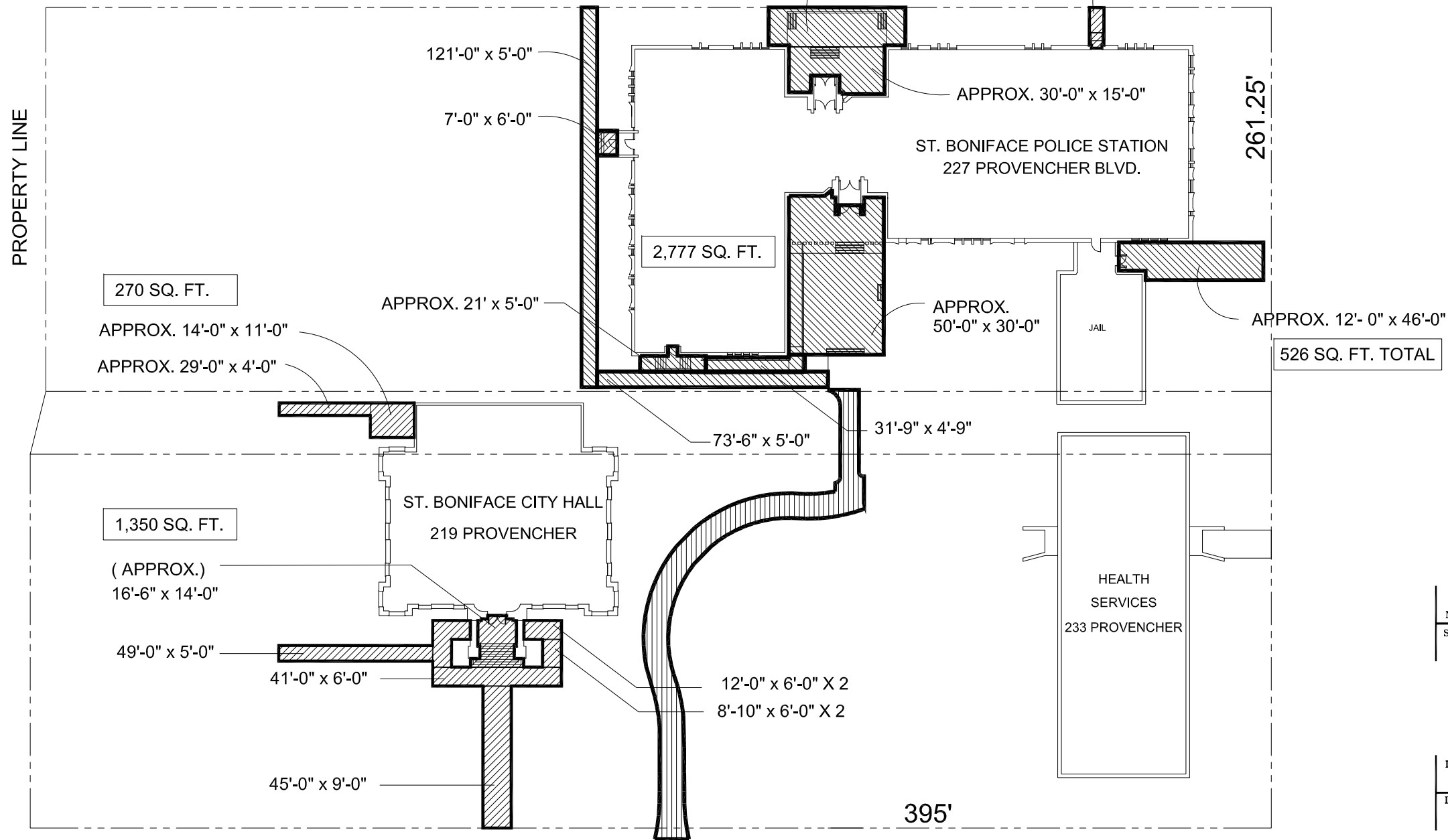
Date:

Sheet no.:

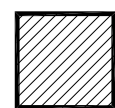
Description:

Project No.:


Address:



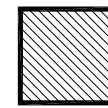
BOULEVARD PROVENCHER



219 PROVENCHER TOTAL:
AREA OF SNOW REMOVAL
(1,350 + 270)
1,620 SQUARE FEET



JARDIN de SCULPTURE PATHWAY:
AREA OF SNOW REMOVAL
1,434 SQUARE FEET



227 PROVENCHER:
AREA OF SNOW REMOVAL
(526 + 59 + 938 + 2,777)
4,300 SQUARE FEET

GRAND TOTAL OF SNOW REMOVAL AREAS : (1,620 + 1,434 + 4,340) = 7,354 SQ. FT.

NOTES:

NO.	REVISION/DESCRIPTION	BY	DATE
SEALS			
DRAWN BY:		CHECKED BY:	APPROVED:
DATE:		USER APPROVAL:	



THE CITY OF WINNIPEG
PLANNING, PROPERTY AND
DEVELOPMENT DEPARTMENT
3-65 GARRY STREET
R3C 4K4

PROJECT:
Police Station
South-East District
219 / 227 Provencher

SHEET TITLE:
Site Plan - Parking Lot
0219PVSP

SCALE: N.T.S.	PROJECT NO: 817-2011	SHEET NO: P-1
------------------	-------------------------	------------------