

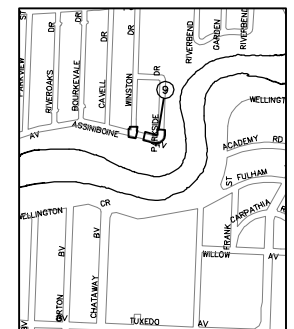
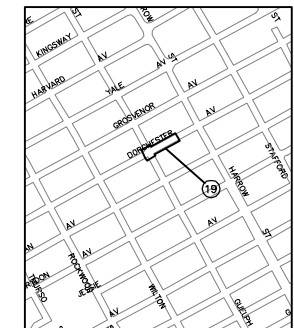
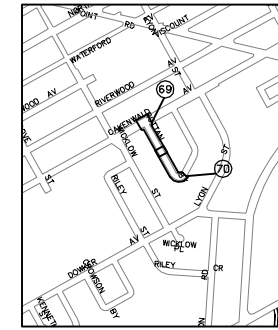
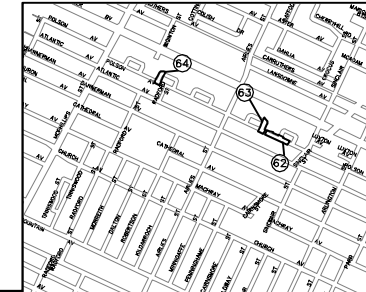
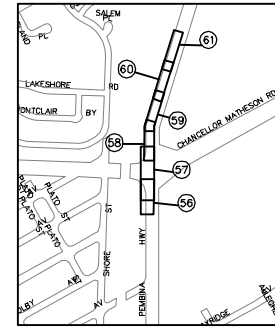
THE CITY OF WINNIPEG



WATER AND WASTE DEPARTMENT
ENGINEERING DIVISION

2011 SEWER RENEWALS BY CIPP LINING

CONTRACT NO. 19
BID OPPORTUNITY NO. 811-2011



- 1 9618 AIKINS STREET - MH AT JARVIS AVENUE TO MH AT DUFFERIN AVENUE
- 2 9619 ALFRED AVENUE - MH AT CHARLES STREET TO 1ST MH E OF CHARLES STREET
- 3 9620 ALVERSTONE STREET - 1ST MH N OF ADELE AVENUE TO MH AT ADELE AVENUE
- 4 9621 ALVERSTONE STREET - 3RD MH N OF MCINTYRE AVENUE TO 2ND MH N OF MCINTYRE AVENUE
- 5 9622 ALVERSTONE STREET - 2ND MH N OF MCINTYRE AVENUE TO 1ST MH S OF MCINTYRE AVENUE
- 6 9623 ALVERSTONE STREET - 3RD MH S OF SARGENT AVENUE TO 4TH MH S OF SARGENT AVENUE
- 7 9624 ARLINGTON STREET - MH AT S R PRESTON AVENUE TO 1ST MH S OF PRESTON AVENUE
- 8 9625 ARLINGTON STREET - 1ST MH S OF WOLSELEY AVENUE TO MH AT WOLSELEY AVENUE
- 9 9626 ASSINBOINE AVENUE - MH AT PARKSIDE DRIVE TO MH AT PARKSIDE DRIVE (EPL)
- 10 9627 BALMORAL STREET - 3RD MH N OF BROADWAY TO 2ND MH N OF BROADWAY
- 11 9628 BALMORAL STREET - 2ND MH N OF MOSTYN PLACE TO 1ST MH S OF MOSTYN PLACE
- 12 9629 BOYD AVENUE - 1ST MH E OF SALTER STREET TO MH AT AIKINS STREET
- 13 9630 BURROWS AVENUE - MH AT MACKENZIE STREET (WPL) TO 1ST MH E OF PARR STREET
- 14 9631 BURROWS AVENUE - MH AT PARR STREET TO 1ST MH W OF BURROWS AVENUE
- 15 9632 CANORA STREET - 1ST MH N OF WOLSELEY AVENUE TO 2ND MH N OF WOLSELEY AVENUE
- 16 9633 CHARLES STREET - MH AT SUTHERLAND AVENUE TO MH AT JARVIS AVENUE
- 17 9634 CHESTNUT STREET - 1ST MH N OF WOLSELEY AVENUE TO 1ST MH SOUTH OF WESTMINSTER AVENUE
- 18 9635 DOMINION STREET - 1ST MH N OF YARWOOD AVENUE TO 2ND MH N OF YARWOOD AVENUE
- 19 9636 DORCHESTER AVENUE - MH AT QUELPH STREET TO 1ST MH W OF HARROW AVENUE
- 20 9637 DUBLIN AVENUE - 1ST MH E OF ORANGE STREET TO 2ND MH W OF NOTRE DAME AVENUE
- 21 9638 DUNDURN PLACE - 1ST MH E OF WALNUT STREET TO MH AT WALNUT STREET
- 22 9639 ETHELBERG STREET - 2ND MH N OF WESTMINSTER AVENUE TO MH AT WESTMINSTER AVENUE
- 23 9640 ETHELBERG STREET - MH AT WOLSELEY AVENUE (N R) TO 2ND MH W OF WESTMINSTER AVENUE
- 24 9641 FLORA AVENUE - MH AT ROBINSON STREET (CL) TO 1ST MH E OF ROBINSON STREET
- 25 9642 FLORA AVENUE - MH AT ANDREWS STREET (E PL) TO 1ST MH E OF ANDREWS STREET
- 26 9643 FURBY STREET - 1ST MH S OF WESTMINSTER AVENUE TO MH AT WESTMINSTER AVENUE
- 27 9644 FURBY STREET - MH AT SARA AVENUE TO 1ST MH S OF BROADWAY
- 28 9645 GARRY STREET - 2ND MH N OF BROADWAY TO MH AT BROADWAY (CL)
- 29 9646 GEORGE AVENUE - MH AT ARGYLE STREET (EPL) TO 1ST MH W OF DUNCAN STREET
- 30 9647 GOOD STREET - 1ST MH S OF ST MARY AVENUE TO 2ND MH S OF ST MARY AVENUE
- 31 9648 GROVE STREET - 1ST MH S OF ROVER AVENUE TO MH AT ROVER AVENUE
- 32 9649 HALLET STREET - 1ST MH S OF REX AVENUE TO 1ST MH N OF REX AVENUE
- 33 9650 HARGRAVE STREET - 2ND MH S OF YORK AVENUE TO 1ST MH S OF YOUR AVENUE
- 34 9651 HENRY AVENUE - 2ND MH W OF MAUDE STREET TO 1ST MH E OF MAUDE STREET
- 35 9652 HOME STREET - 3RD MH N OF WELLINGTON AVENUE TO 2ND MH N OF WELLINGTON AVENUE
- 36 9653 HOME STREET - 1ST MH N OF PRESTON AVENUE TO 2ND MH AT PRESTON AVENUE
- 37 9654 HONEYMAN AVENUE - MH AT CHESTNUT STREET TO MH AT CHESTNUT STREET (WPL)
- 38 9655 KENNEDY STREET - 1ST MH N OF SARGENT AVENUE TO MH AT SARGENT AVENUE
- 39 9656 KENNEDY STREET - 1ST MH S OF BROADWAY TO 2ND MH S OF BROADWAY
- 40 9657 KENNEDY STREET - 2ND MH S OF BROADWAY TO 4TH MH S OF BROADWAY
- 41 9658 KENNEDY STREET - 4TH MH S OF BROADWAY TO 1ST MH N OF ASSINBOINE AVENUE
- 42 9659 LANGSIDE STREET - 3RD MH N OF ELLICE AVENUE TO 2ND MH N OF ELLICE AVENUE
- 43 9660 LANGSIDE STREET - 1ST MH S OF FURBY PLACE TO 1ST MH N OF FURBY PLACE
- 44 9661 LUPTON STREET - 2ND MH N OF PALMERSTON AVENUE TO 1ST MH N OF PALMERSTON AVENUE
- 45 9662 LOGAN AVENUE - MH AT QUELCH STREET (CL) TO 1ST MH E OF QUELCH STREET
- 46 9663 LOGAN AVENUE - 2ND MH W OF VINE STREET TO MH AT VINE STREET (CL)
- 47 9664 LOGAN AVENUE - 1ST MH AT VINE STREET TO MH AT WESTON STREET
- 48 9665 LOGAN AVENUE - 1ST MH E OF BLAINE STREET TO 1ST MH E OF WINKS STREET
- 49 9666 LORNE AVENUE - MH AT BEACONSFIELD STREET TO 1ST MH W OF BEACONSFIELD STREET
- 50 9667 LUSTED AVENUE - 2ND MH W OF BEACONSFIELD STREET TO MH AT EUCLID AVENUE (CL)
- 51 9668 MANITOBA AVENUE - MH AT MCGREGOR STREET (E PL) TO 1ST MH E OF MCGREGOR STREET
- 52 9669 PACIFIC STREET - 2ND MH E OF LILY STREET TO 1ST MH E OF LILY STREET
- 53 9670 PALMERSTON AVENUE - MH AT SHERBURN STREET (W PL) TO 2ND MH S OF WOLSELEY AVENUE
- 54 9671 PARK LANE AVENUE - 3RD MH S OF HEKLA AVENUE TO 2ND MH S OF HEKLA AVENUE
- 55 9672 PARR STREET - 1ST MH N OF BURROWS AVENUE TO MH AT BURROWS AVENUE (CL)
- 56 9673 PEMBINA HIGHWAY - MH AT BISON DRIVE TO 1ST MH S OF BISON DRIVE
- 57 9674 PEMBINA HIGHWAY - MH AT S R BISON DRIVE TO MH AT N R BISON DRIVE
- 58 9675 PEMBINA HIGHWAY - MH AT N R BISON DRIVE TO 1ST MH N OF BISON DRIVE
- 59 9676 PEMBINA HIGHWAY - 1ST MH N OF BISON DRIVE TO 2ND MH N OF BISON DRIVE
- 60 9677 PEMBINA HIGHWAY - 2ND MH N OF BISON DRIVE TO 3RD MH N OF BISON DRIVE
- 61 9678 PEMBINA HIGHWAY - 3RD MH N OF BISON DRIVE TO 4TH MH N OF BISON DRIVE
- 62 9679 POLSON AVENUE - 2ND MH E OF AIRLIES STREET TO 3RD MH E OF AIRLIES STREET
- 63 9680 POLSON AVENUE - E MH OF N LEG OF POLSON AVENUE TO NODE AT POLSON AVENUE
- 64 9681 POLSON AVENUE - MH AT POLSON AVENUE (N LEG OF E BY) TO MH AT POLSON AVENUE
- 65 9682 PORTAGE AVENUE - MH AT BEVERLEY STREET TO MH AT CANORA STREET

- 66 9683 POWERS STREET - MH AT BURROWS AVENUE (CL) TO MH AT BURROWS AVE (S PL)
- 67 9684 POWERS STREET - MH AT PRITCHARD AVENUE TO MH AT MANITOBA AVENUE
- 68 9685 POWERS STREET - MH AT SELKIRK AVENUE (1ST E OF ANDREWS STREET) TO MH AT PRICHARD AVENUE (CL)
- 69 9686 RUTTAN BAY - 1ST MH S OF OAKENWALD AVENUE TO MH AT OAKENWALD AVENUE
- 70 9687 RUTTAN BAY - 2ND MH S OF OAKENWALD AVENUE TO 1ST MH S OF OAKENWALD AVENUE
- 71 9688 SHERBURN STREET - 1ST MH N GRUNDY AVENUE TO 1ST MH S OF NOTRE DAME AVENUE
- 72 9689 SHERBURN STREET - MH AT PALMERSTON AVENUE TO 1ST MH S OF WOLSELEY AVENUE
- 73 9690 SHERBURN STREET - 1ST MH S OF WESTMINSTER AVENUE TO 2ND MH S OF WESTMINSTER AVENUE
- 74 9691 SIMCOE STREET - 1ST MH N OF PORTAGE AVENUE TO CONNECTION AT PORTAGE AVENUE
- 75 9692 SIMCOE STREET - 2ND MH N OF PORTAGE AVENUE TO 1ST MH N OF PORTAGE AVENUE
- 76 9693 SIMCOE STREET - 3RD MH N OF PORTAGE AVENUE TO 2ND MH N OF PORTAGE AVENUE
- 77 9694 SIMCOE STREET - MH AT ST MATTHEWS AVENUE TO 3RD MH N OF PORTAGE AVENUE
- 78 9695 SIMCOE STREET - 1ST MH N OF ST MATTHEWS AVENUE TO MH AT ST MATTHEWS AVENUE
- 79 9696 SIMCOE STREET - 2ND MH N OF ST MATTHEWS AVENUE TO 1ST MH N OF ST MATTHEWS AVENUE
- 80 9697 SIMCOE STREET - 3RD MH N OF ST MATTHEWS AVENUE TO 2ND MH N OF ST MATTHEWS AVENUE
- 81 9698 SIMCOE STREET - 1ST MH S OF ELLICE AVENUE TO 3RD MH N OF ST MATTHEWS AVENUE
- 82 9699 SIMCOE STREET - MH AT WELLINGTON AVENUE TO 1ST MH S OF WELLINGTON AVENUE
- 83 9700 SPENCE STREET - 1ST MH N OF BALMORAL STREET TO 3RD MH N OF BALMORAL STREET
- 84 9701 SPENCE STREET - 3RD MH N OF BROADWAY TO 4TH MH N OF BROADWAY
- 85 9702 SPENCE STREET - 2ND MH S OF BROADWAY TO 3RD MH S OF BROADWAY
- 86 9703 SPENCE STREET - 1ST MH S OF BROADWAY AVENUE TO MH AT BROADWAY (CL)
- 87 9704 SPRAGUE STREET - 1ST MH N OF WOLSELEY AVENUE TO 1ST MH S OF PORTAGE AVENUE
- 88 9705 TORONTO STREET - 2ND MH N OF SARGENT AVENUE TO 1ST MH N F SARGENT AVENUE
- 89 9706 WARDLAW AVENUE - MH AT DALY STREET TO 1ST MH E OF DALY STREET
- 90 9707 WARDLAW AVENUE - 2ND MH E OF OSBORNE STREET TO 3RD MH E OF OSBORNE STREET
- 91 9708 WESTMINSTER AVENUE - 1ST MH E OF ETHELBERG STREET TO MH AT CANORA STREET
- 92 9709 WILLIAM AVENUE (WEST) - 1ST MH W OF KEEWATIN STREET TO 2ND MH W OF KEEWATIN
- 93 9710 WOLSELEY AVENUE - 1ST MH E OF CANORA STREET TO MH AT CHESTNUT STREET
- 94 9766 WOLSELEY AVENUE - MH AT EVANSON STREET TO MH AT ARLINGTON STREET
- 95 9767 WOLSELEY AVENUE - 1ST MH E OF GREENWOOD PLACE TO MH AT GREENWOOD PLACE
- 96 9768 YOUNG STREET - MH AT PORTAGE AVENUE (NPL) TO MH S OF PORTAGE AVENUE