
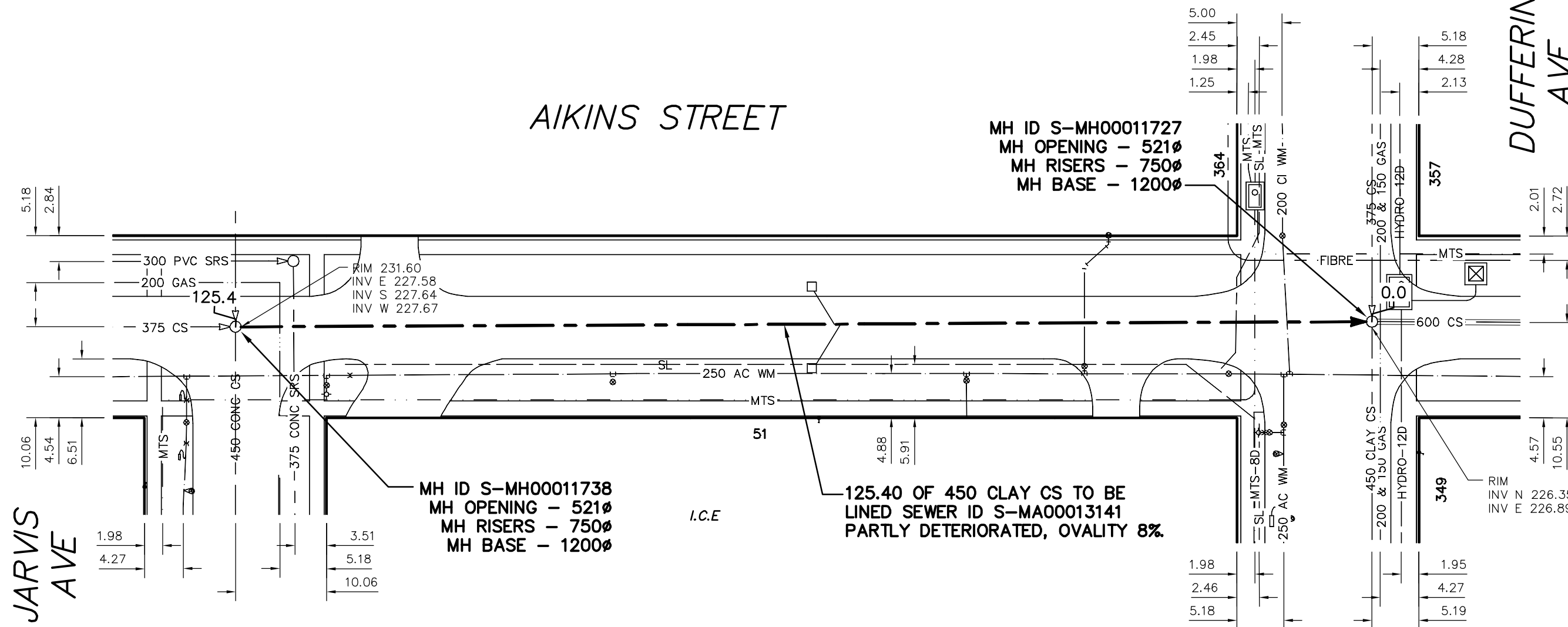


# AIKINS STREET

DUFFERIN AVE



MH ID S-MH0001727  
 MH OPENING - 521Ø  
 MH RISERS - 750Ø  
 MH BASE - 1200Ø

MH ID S-MH0001738  
 MH OPENING - 521Ø  
 MH RISERS - 750Ø  
 MH BASE - 1200Ø

125.40 OF 450 CLAY CS TO BE  
 LINED SEWER ID S-MA00013141  
 PARTLY DETERIORATED, OVALITY 8%.

SEWER JUNCTION INFORMATION FROM SEWER VIDEO INSPECTION  
 SEWER ID S-MA00013141

DISTANCE FROM MH ID S-MH0001738

DISTANCE	DIRECTION	DIAMETER	CLOCK	CODE
30.3	NORTH	150	2	JX
39.3	NORTH	150	2	CX
49.8	NORTH	375	10	CNI
51.3	NORTH	150	2	CX
66.2	NORTH	150	10	JN
66.9	NORTH	150	2	JN
70.1	NORTH	100	2	JN
80.0	NORTH	150	2	JX
112.9	NORTH	100	11	CXI

### WARNING


IF POWER EQUIPMENT OR EXPLOSIVES ARE TO BE USED FOR EXCAVATION ON THIS PROJECT THE CONTRACTOR MUST:

- 1) NOTIFY THE GAS COMPANY OF THE PROPOSED LOCATION OF EXCAVATION.
- 2) TAKE PRECAUTION TO AVOID DAMAGE TO GAS COMPANY INSTALLATIONS.

SEE PROVINCIAL REGULATION 210/72 FOR DETAILS

### METRIC

WHOLE NUMBERS INDICATE MILLIMETRES  
 DECIMALIZED NUMBERS INDICATE METRES



LOCATION APPROVED  
 UNDERGROUND STRUCTURES

SUPV. U/G STRUCTURES COMMITTEE DATE

NOTE:  
 LOCATION OF UNDERGROUND STRUCTURES AS SHOWN ARE BASED ON THE BEST INFORMATION AVAILABLE BUT NO GUARANTEE IS GIVEN THAT ALL EXISTING UTILITIES ARE SHOWN OR THAT THE GIVEN LOCATIONS ARE EXACT. CONFIRMATION OF EXISTENCE AND EXACT LOCATION OF ALL SERVICES MUST BE OBTAINED FROM THE INDIVIDUAL UTILITIES BEFORE PROCEEDING WITH CONSTRUCTION.

B.M. ELEV.			
CONSTRUCTION COMPLETION DATE: YYYY MM DD			
NO.	REVISIONS	DATE	BY

DESIGNED BY	SC	CHECKED BY	SC
DRAWN BY	CJH	APPROVED BY	KZ
SCALE:	1:500	RELEASED FOR CONSTRUCTION	SIGNED BY K.R. ZUREK
HORIZONTAL		DATE	2011 11 23
VERTICAL		DATE	2011 11 23
PLOT DATE: 2011 11 23		CONSULTANT DRAWING NUMBER	

ENGINEER'S SEAL

ORIGINAL SIGNED BY  
 S.R.J. COURNOYER  
 NOV. 21, 2011



**THE CITY OF WINNIPEG**  
 WATER AND WASTE DEPARTMENT  
 ENGINEERING DIVISION

2011 SEWER RENEWALS  
 BY CIPP LINING  
**AIKINS STREET**  
 MH AT JARVIS AVENUE TO  
 MH AT DUFFERIN AVENUE

SHEET 1 OF 95  
 CITY DRAWING NUMBER  
**9618**